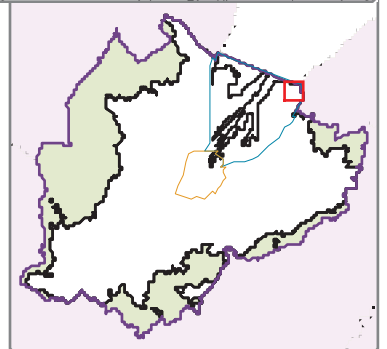


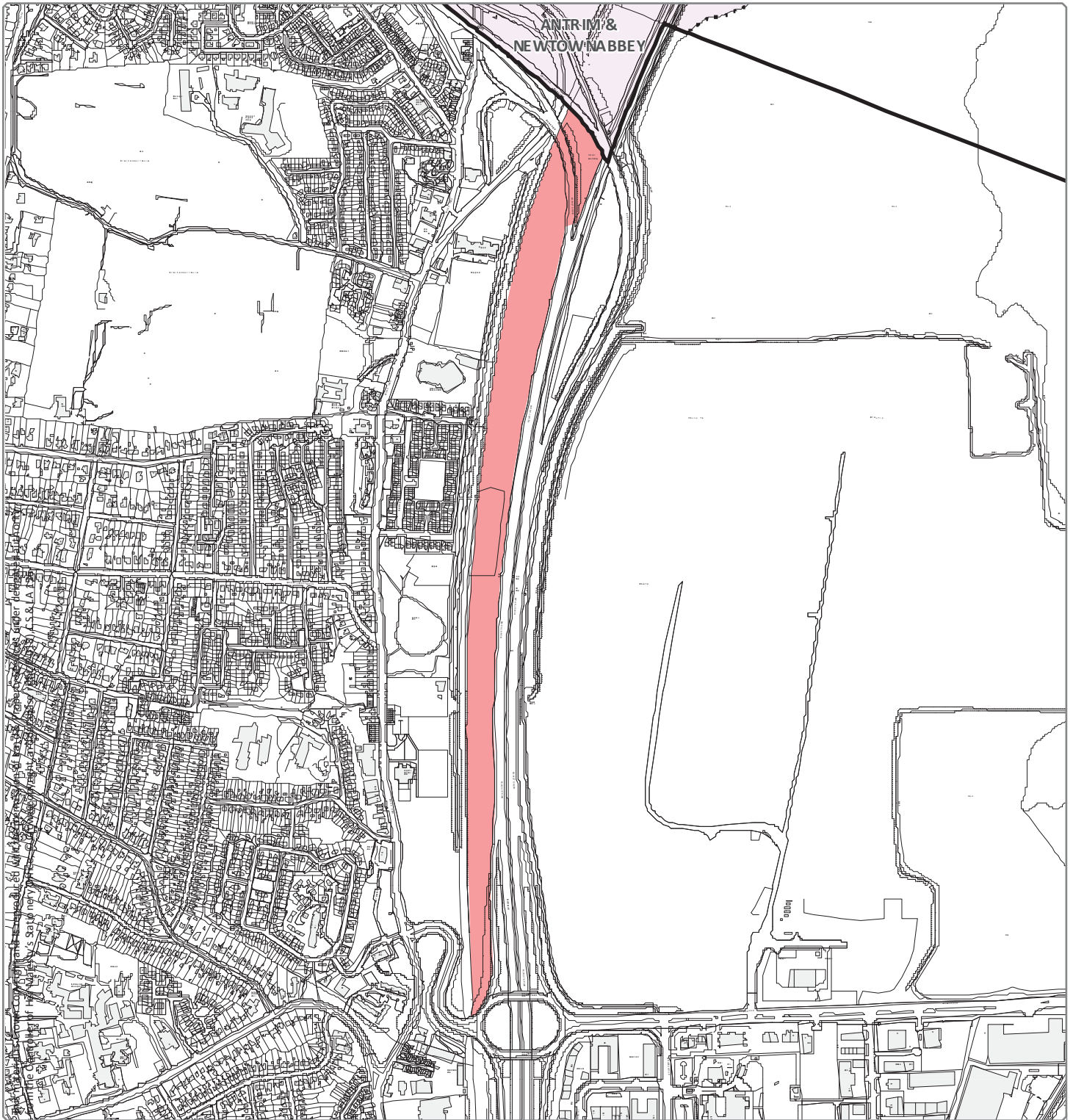
This material is Crown Copyright and is reproduced with the express permission of the Controller of Her Majesty's Stationery Office. Crown Copyright. Ordnance Survey (database right) (P.018), CS & LA 156

Designation Ref: BHA 09/01
Location: BELFAST HARBOUR ESTATE

Source: Draft Belfast Metropolitan Area Plan 2015 in its most advanced stage prior to formal adoption
Note: Only the above Designation Ref is shown on this map


Scale 1:4,500

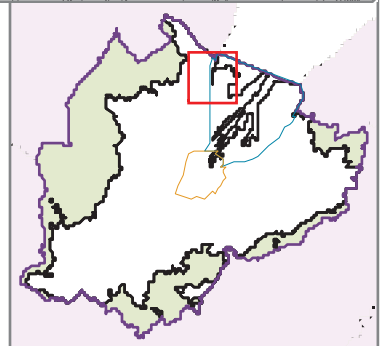


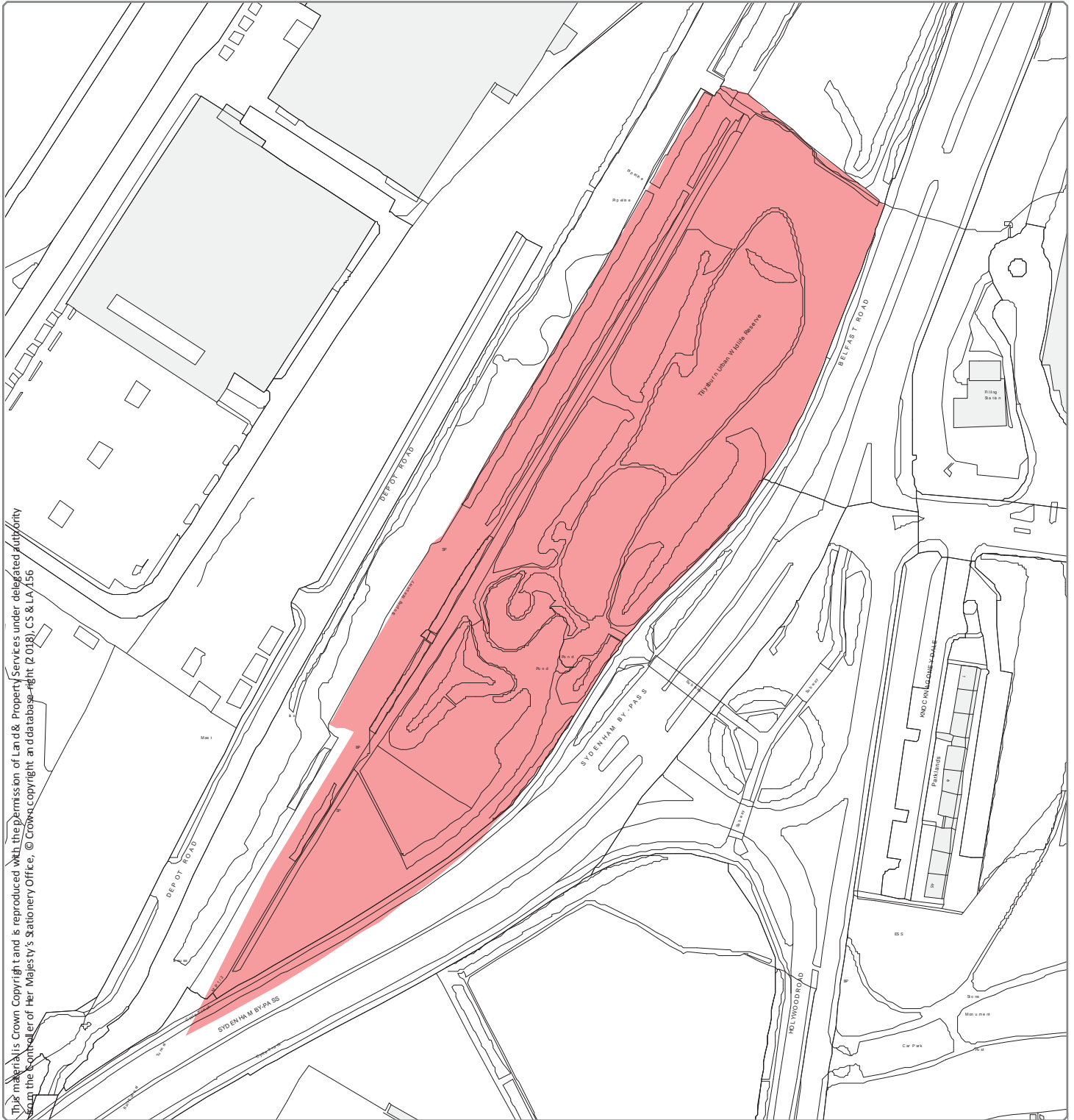


Designation Ref: BHA 09/02
Location: BETWEEN M5 AND RAILWAY

Source: Draft Belfast Metropolitan Area Plan 2015 in its most advanced stage prior to formal adoption
Note: Only the above Designation Ref is shown on this map

Scale 1:11,500 



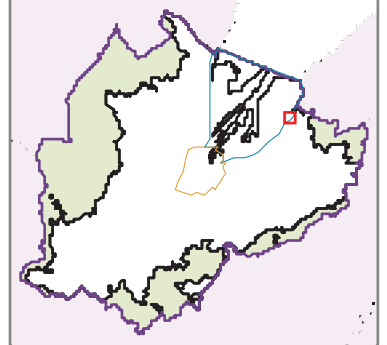


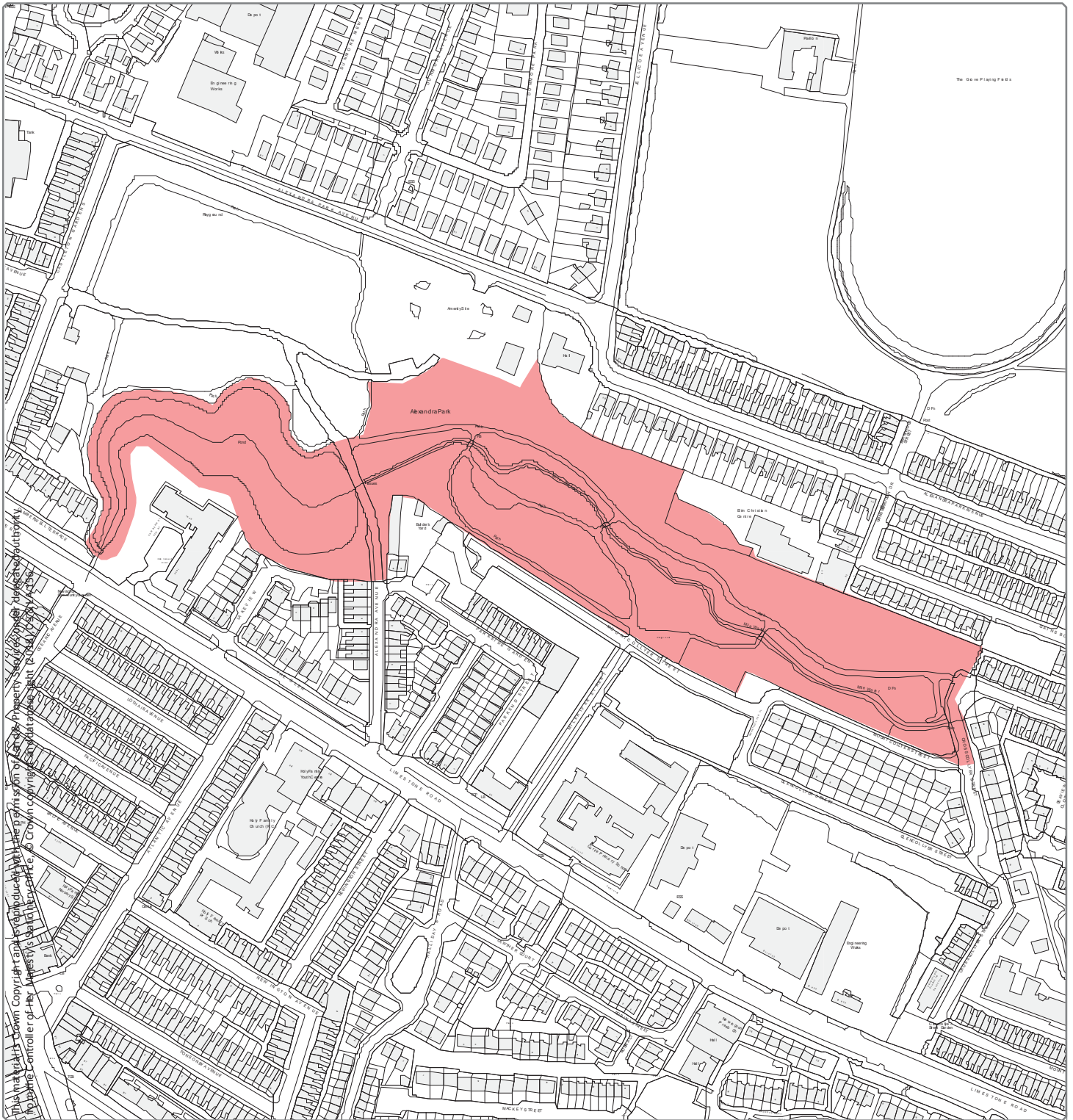
This material is Crown Copyright and is reproduced with the permission of Land & Property Services under delegated authority from the Controller of Her Majesty's Stationery Office, © Crown copyright and database right (2018), CS & LA 156

Designation Ref: BHA 09/03
Location: TILLYSBURN

Source: Draft Belfast Metropolitan Area Plan 2015 in its most advanced stage prior to formal adoption
Note: Only the above Designation Ref is shown on this map

Scale 1:2,500

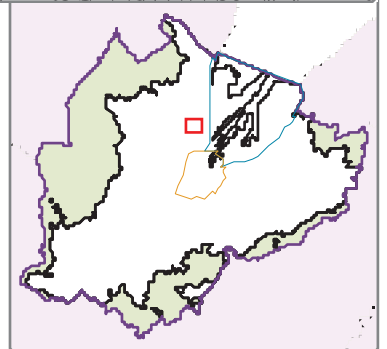


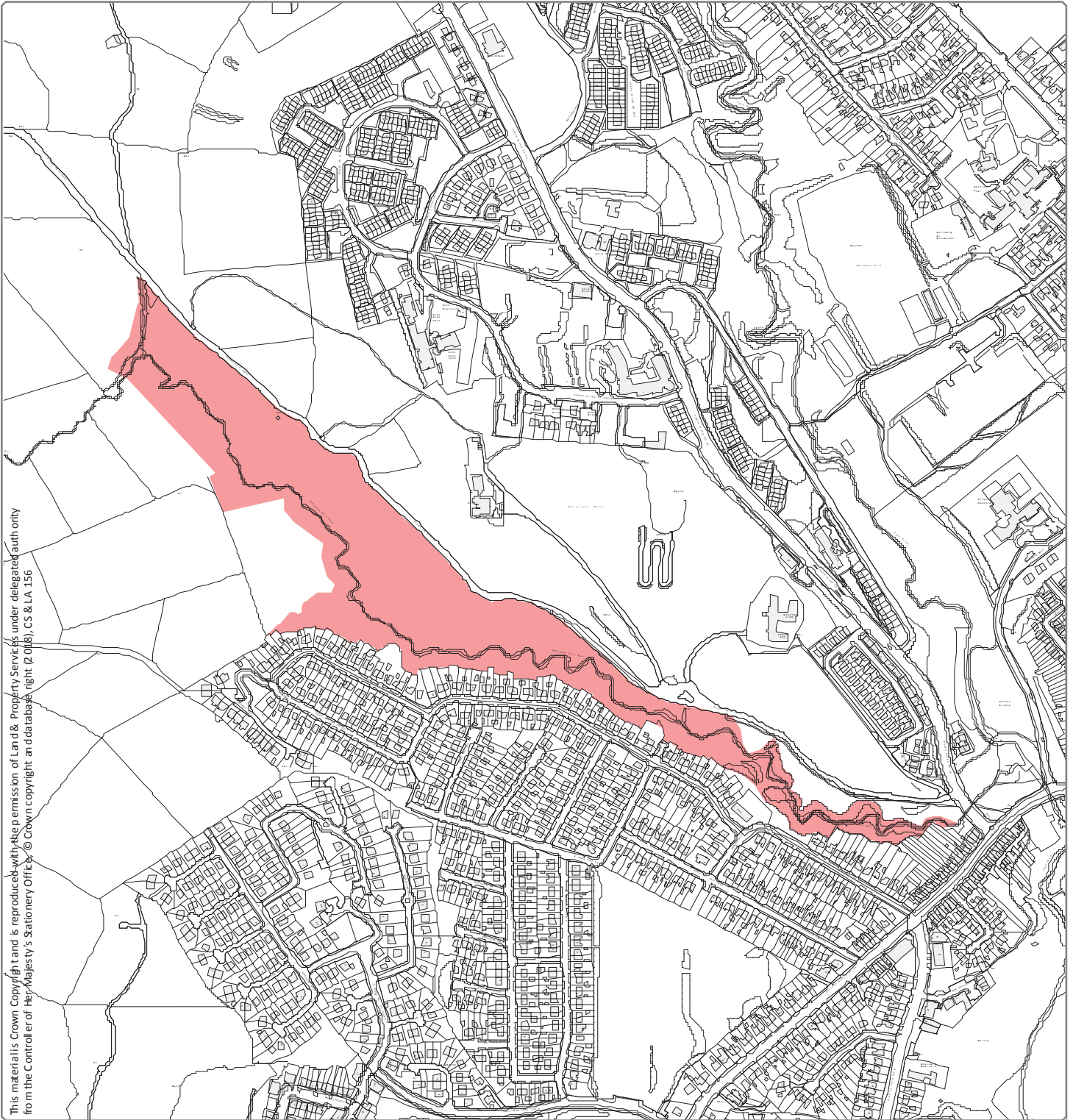


Designation Ref: BT 084/01
Location: ALEXANDRA PARK

Source: Draft Belfast Metropolitan Area Plan 2015 in its most advanced stage prior to formal adoption
Note: Only the above Designation Ref is shown on this map


Scale 1:3,500

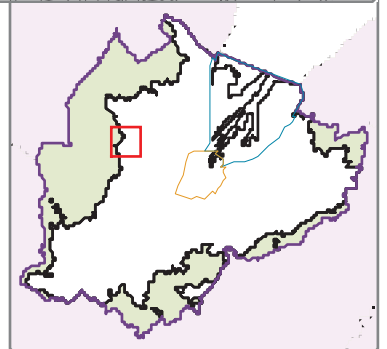


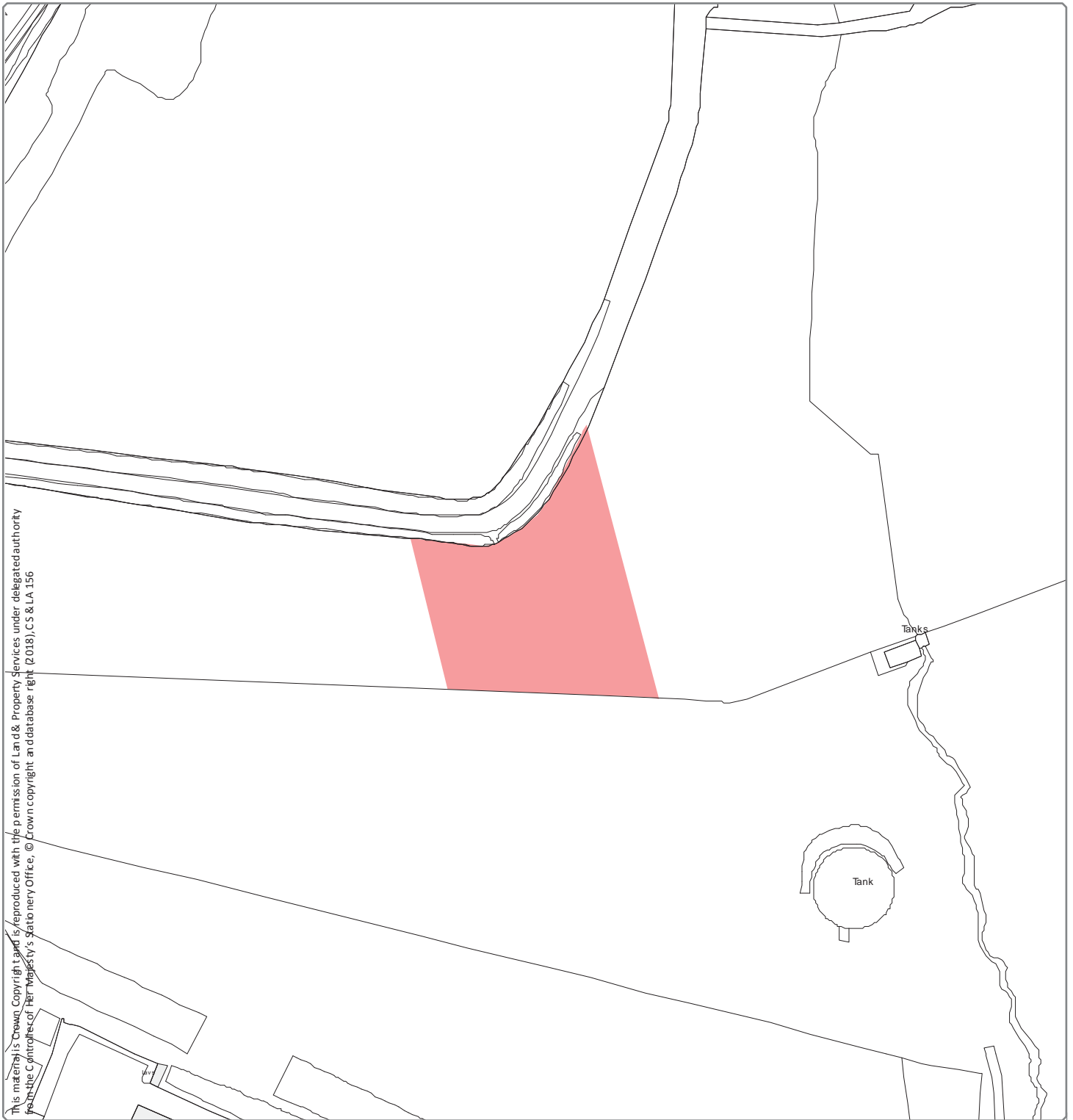


Designation Ref: BT 084/02
Location: BALLYGOMARTIN RIVER, GLENCAIRN

Source: Draft Belfast Metropolitan Area Plan 2015 in its most advanced stage prior to formal adoption
 Note: Only the above Designation Ref is shown on this map

Scale 1:7,000 



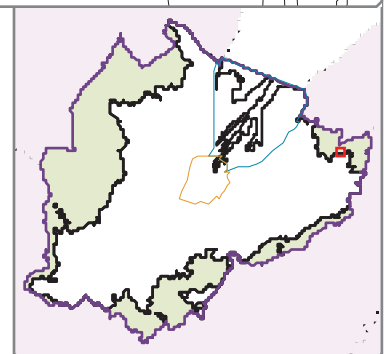


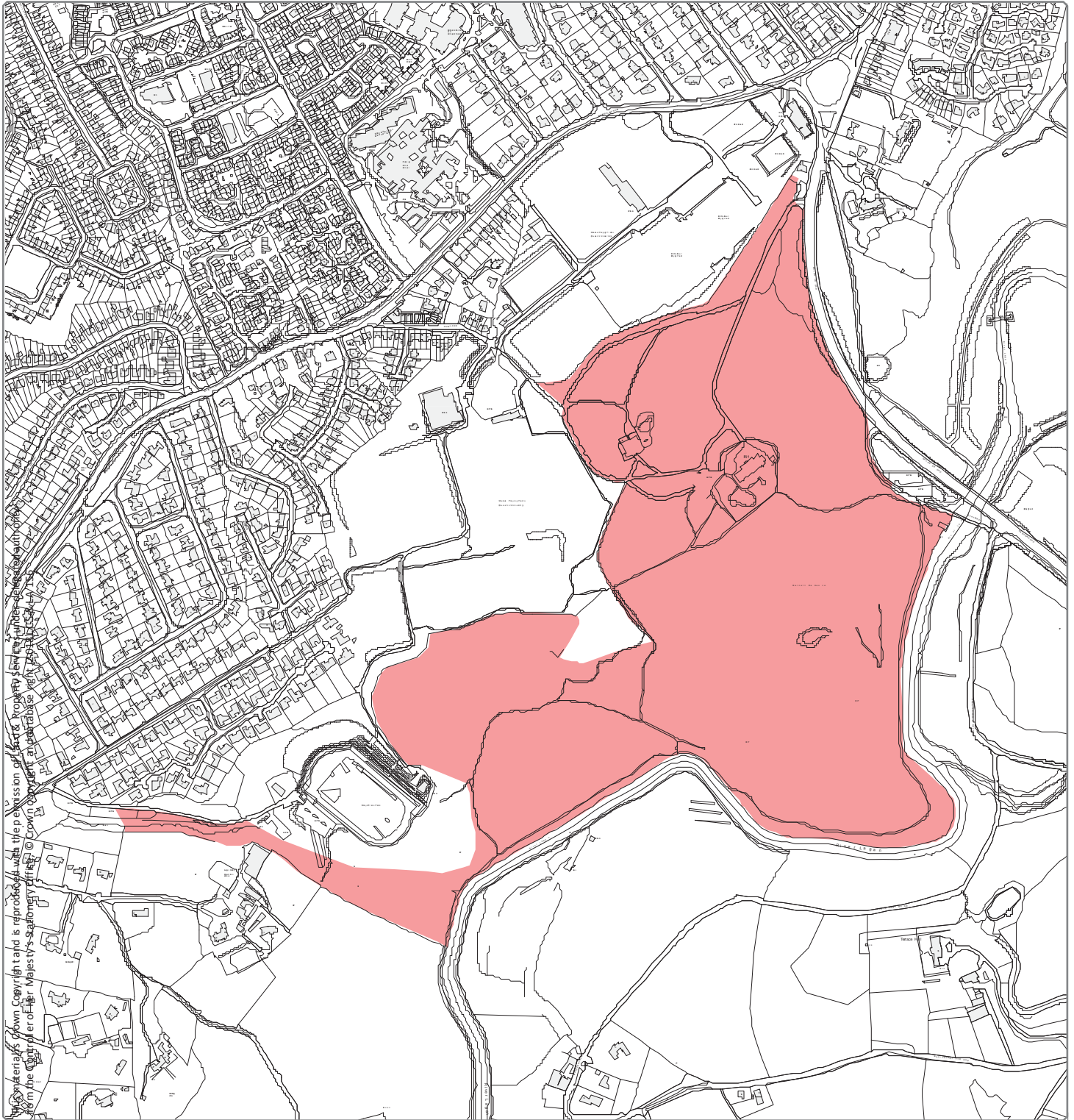
This material is Crown Copyright and is reproduced with the permission of Land & Property Services under delegated authority from the Controller of Her Majesty's Stationery Office, © Crown copyright and database right (2018), CS & LA 156

Designation Ref: BT 084/03
Location: BALLYMISCAW (GEODIVERSITY)

Source: Draft Belfast Metropolitan Area Plan 2015 in its most advanced stage prior to formal adoption
Note: Only the above Designation Ref is shown on this map

Scale 1:2,000 

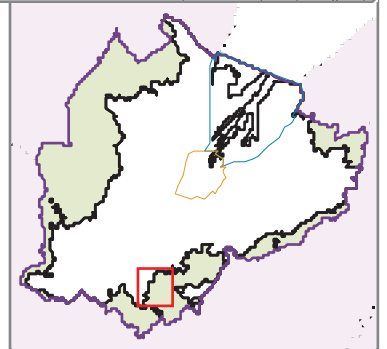


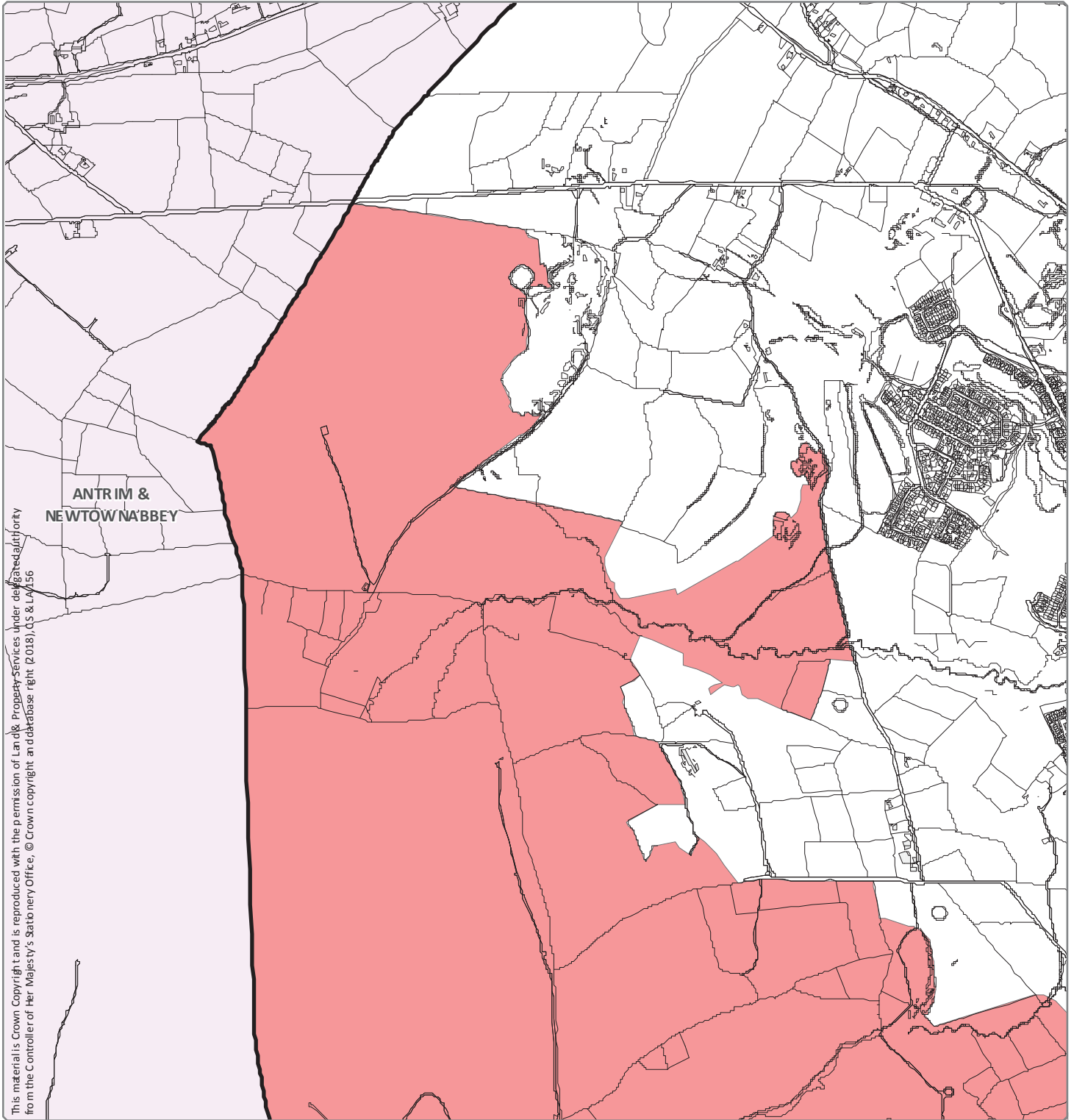


Designation Ref: BT 084/04
Location: BARNETT'S DEMENSE

Source: Draft Belfast Metropolitan Area Plan 2015 in its most advanced stage prior to formal adoption
Note: Only the above Designation Ref is shown on this map

Scale 1:8,500



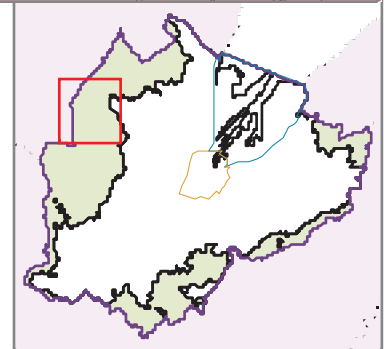


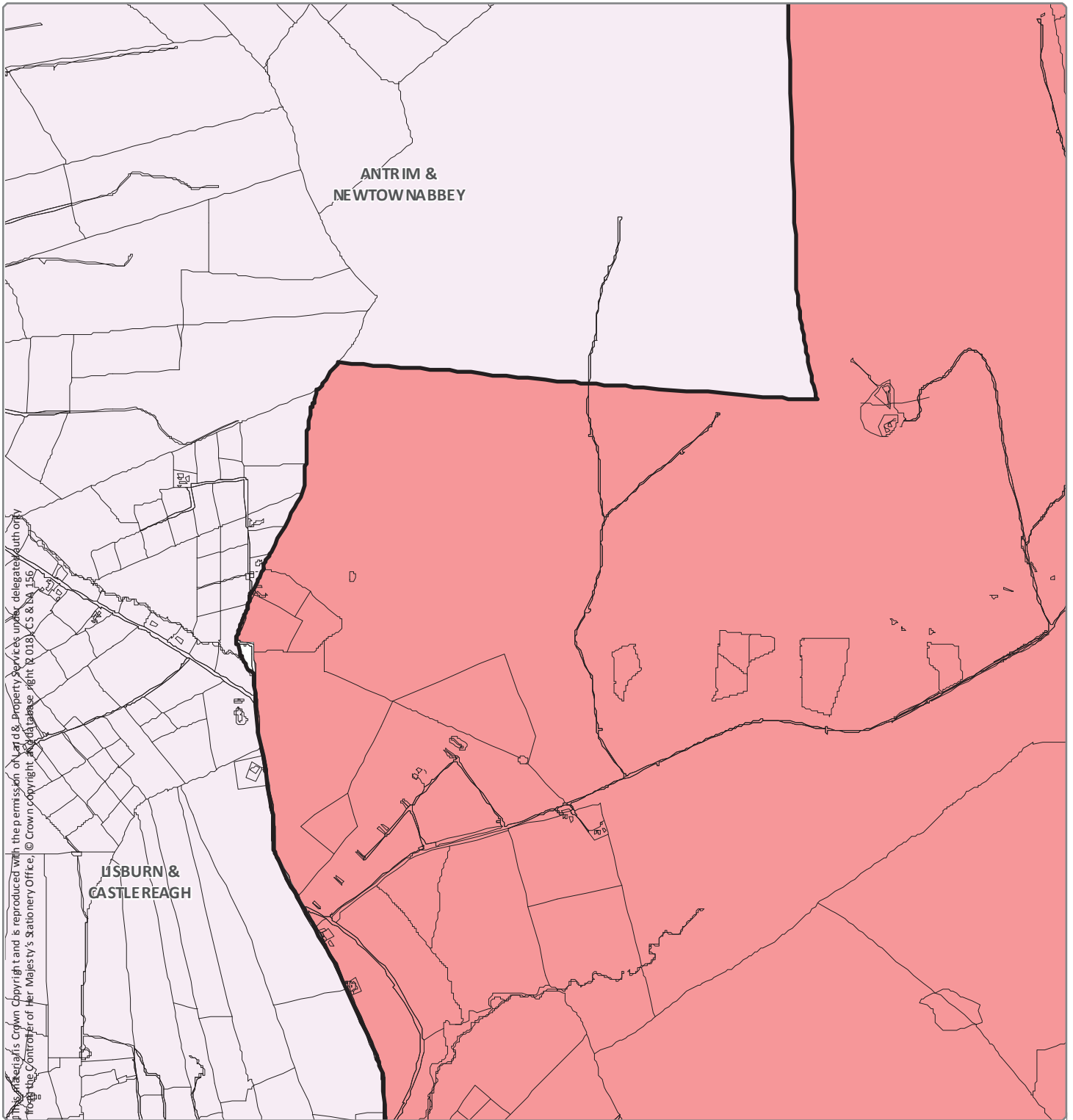
This material is Crown Copyright and is reproduced with the permission of Land & Property Services under delegated authority from the Controller of Her Majesty's Stationery Office, © Crown copyright and database right (2018), OS & LVA/156

Designation Ref: BT 084/05 (Page 1 of 5)
Location: BELFAST HILLS - DIVIS/LIGONIEL

Source: Draft Belfast Metropolitan Area Plan 2015 in its most advanced stage prior to formal adoption
Note: Only the above Designation Ref is shown on this map

Scale 1:15,000

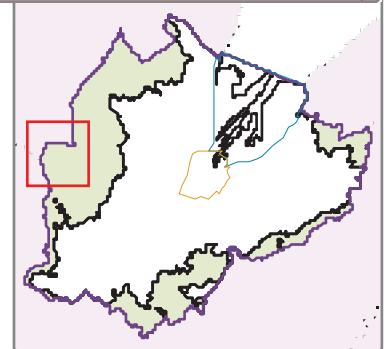


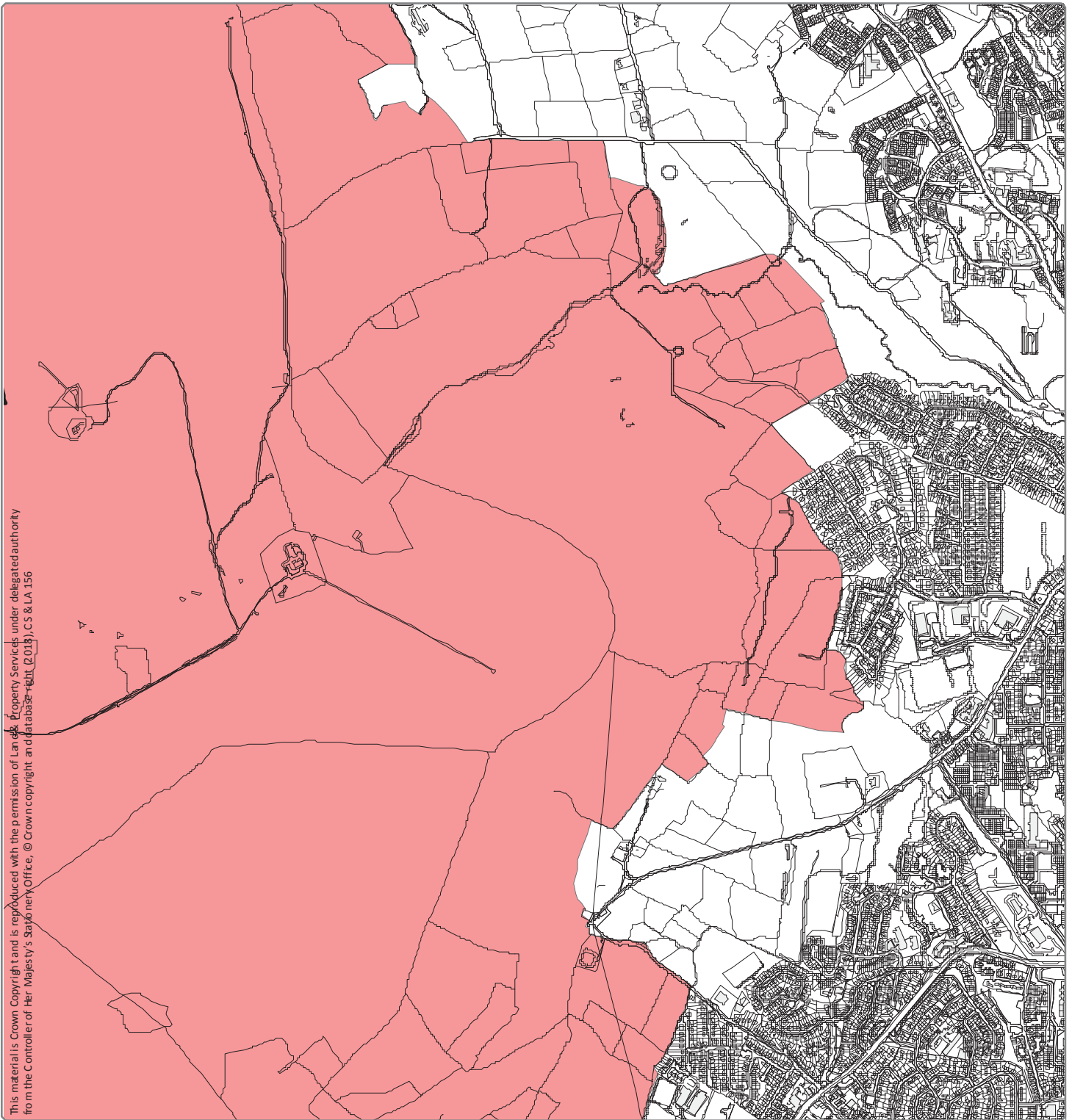


Designation Ref: BT 084/05 (Page 2 of 5)
Location: BELFAST HILLS - DIVIS/LIGONIEL

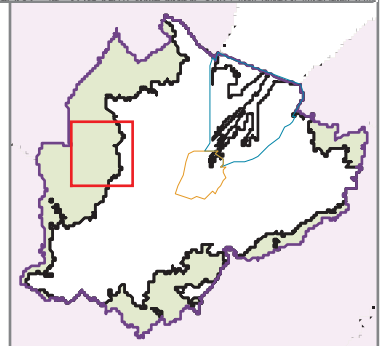
Source: Draft Belfast Metropolitan Area Plan 2015 in its most advanced stage prior to formal adoption
 Note: Only the above Designation Ref is shown on this map

Scale 1:15,000



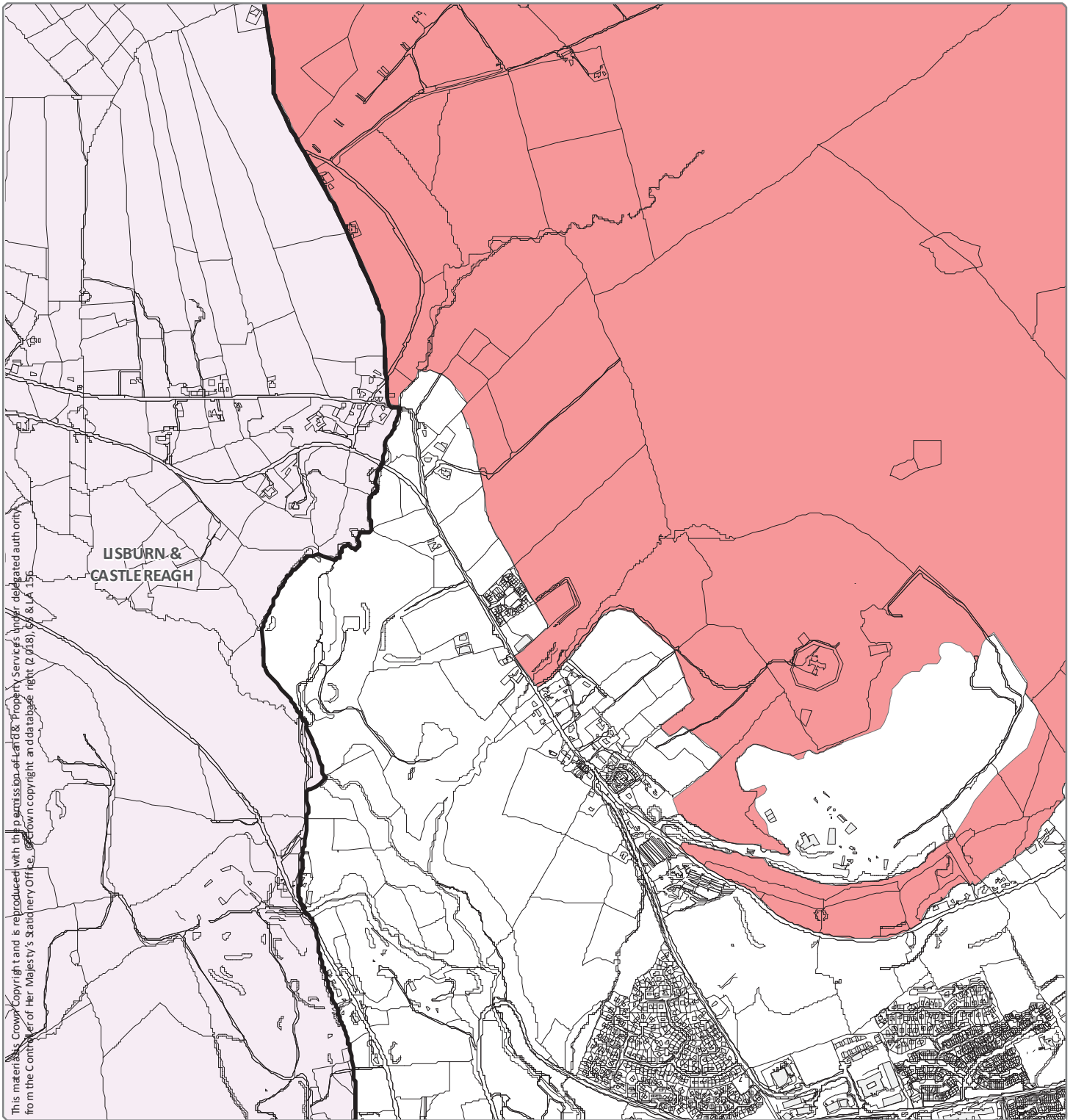


Designation Ref: BT 084/05 (Page 3 of 5)
Location: BELFAST HILLS - DIVIS/LIGONIEL



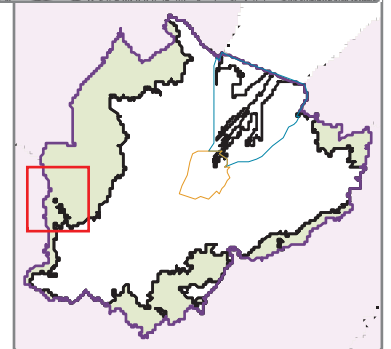
Source: Draft Belfast Metropolitan Area Plan 2015 in its most advanced stage prior to formal adoption
 Note: Only the above Designation Ref is shown on this map

Scale 1:15,000



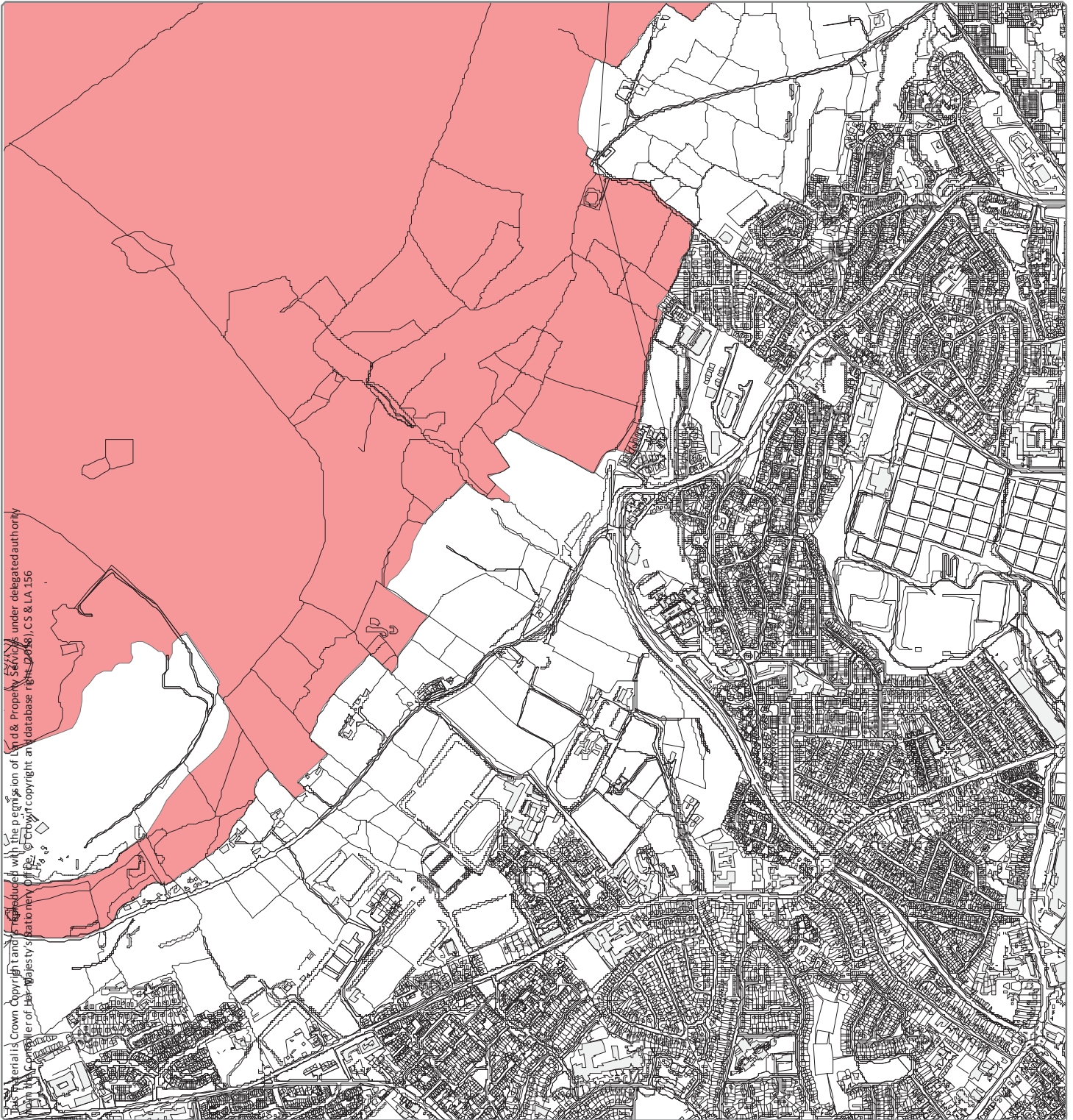
This material is Crown Copyright and is reproduced with the permission of Land & Property Services under delegated authority from the Controller of Her Majesty's Stationery Office. Crown copyright and database right (2018), © & L.A. 156

Designation Ref: BT 084/05 (Page 4 of 5)
Location: BELFAST HILLS - DIVIS/LIGONIEL



Source: Draft Belfast Metropolitan Area Plan 2015 in its most advanced stage prior to formal adoption
 Note: Only the above Designation Ref is shown on this map

Scale 1:15,000

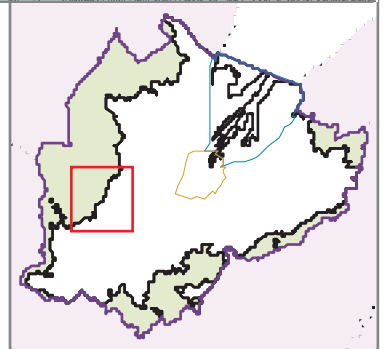


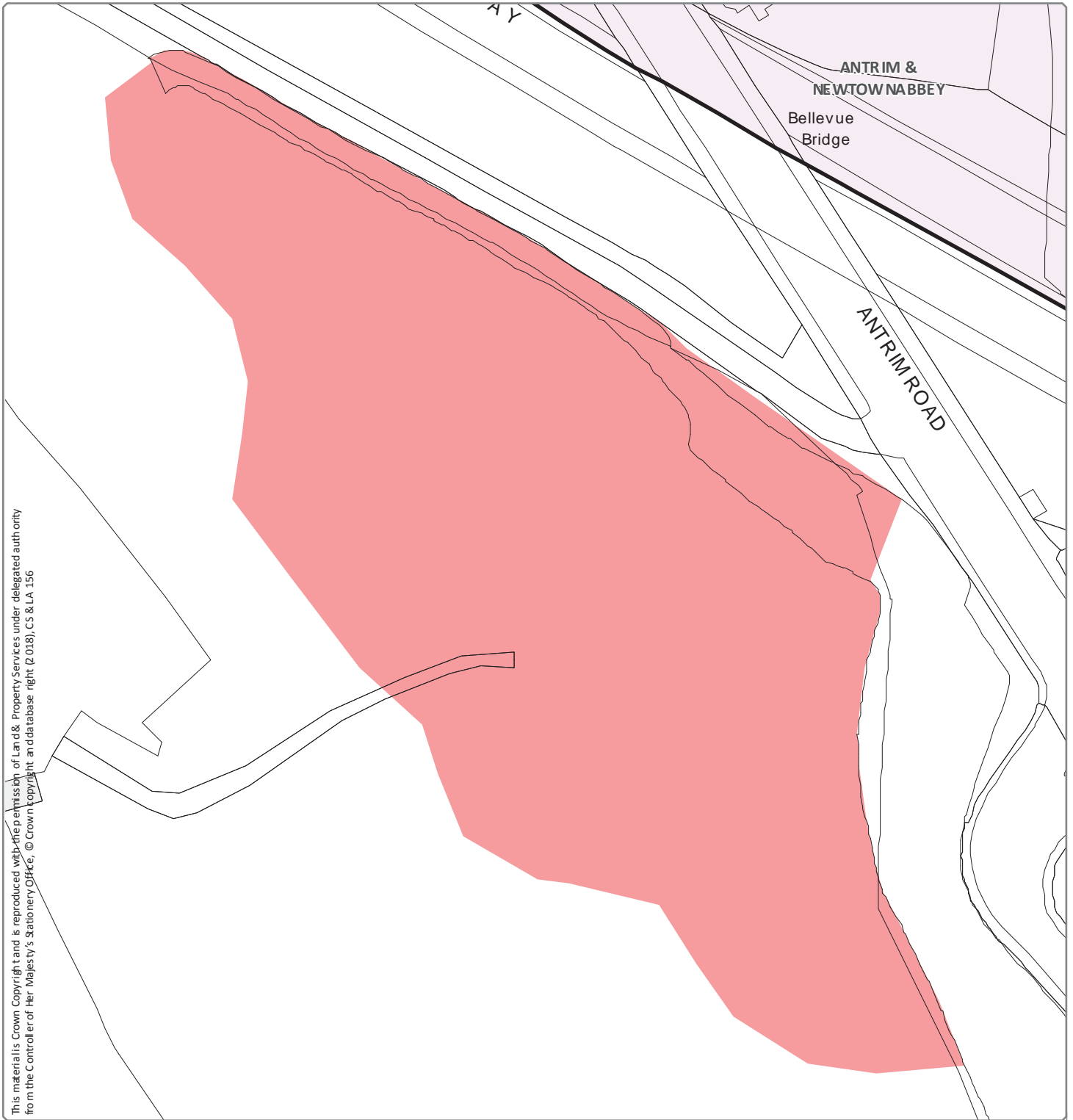
Materials Crown Copyright and reproduced with the permission of Land & Property Services under delegated authority from the Controller of Her Majesty's Stationery Office. Crown copyright and database right (2018), CS & LA 156

Designation Ref: BT 084/05 (Page 5 of 5)
Location: BELFAST HILLS - DIVIS/LIGONIEL

Source: Draft Belfast Metropolitan Area Plan 2015 in its most advanced stage prior to formal adoption
Note: Only the above Designation Ref is shown on this map

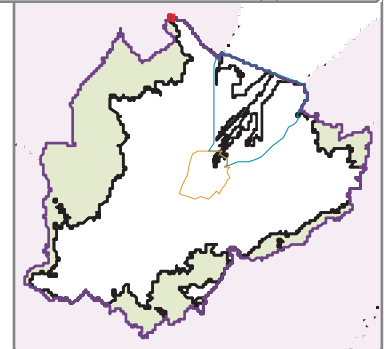
Scale 1:15,000






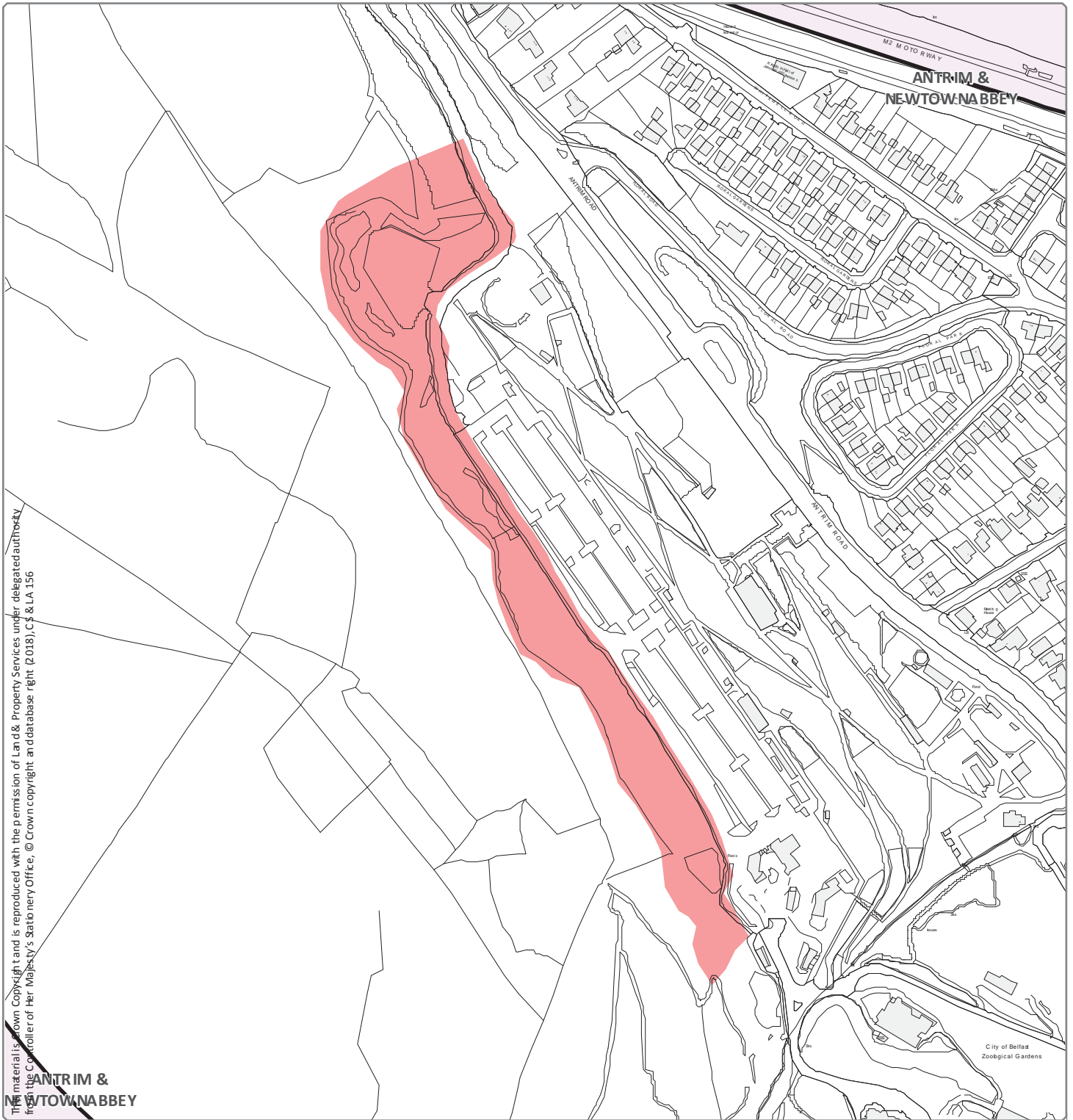
This material is Crown Copyright and is reproduced with the permission of Land & Property Services under delegated authority from the Controller of Her Majesty's Stationery Office, © Crown Copyright and database right (2018), CS & LA 156

Designation Ref: BT 084/06
Location: BELLEVUE BRIDGE



Source: Draft Belfast Metropolitan Area Plan 2015 in its most advanced stage prior to formal adoption
Note: Only the above Designation Ref is shown on this map

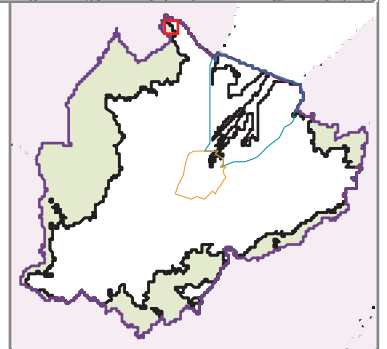
Scale 1:1,000 

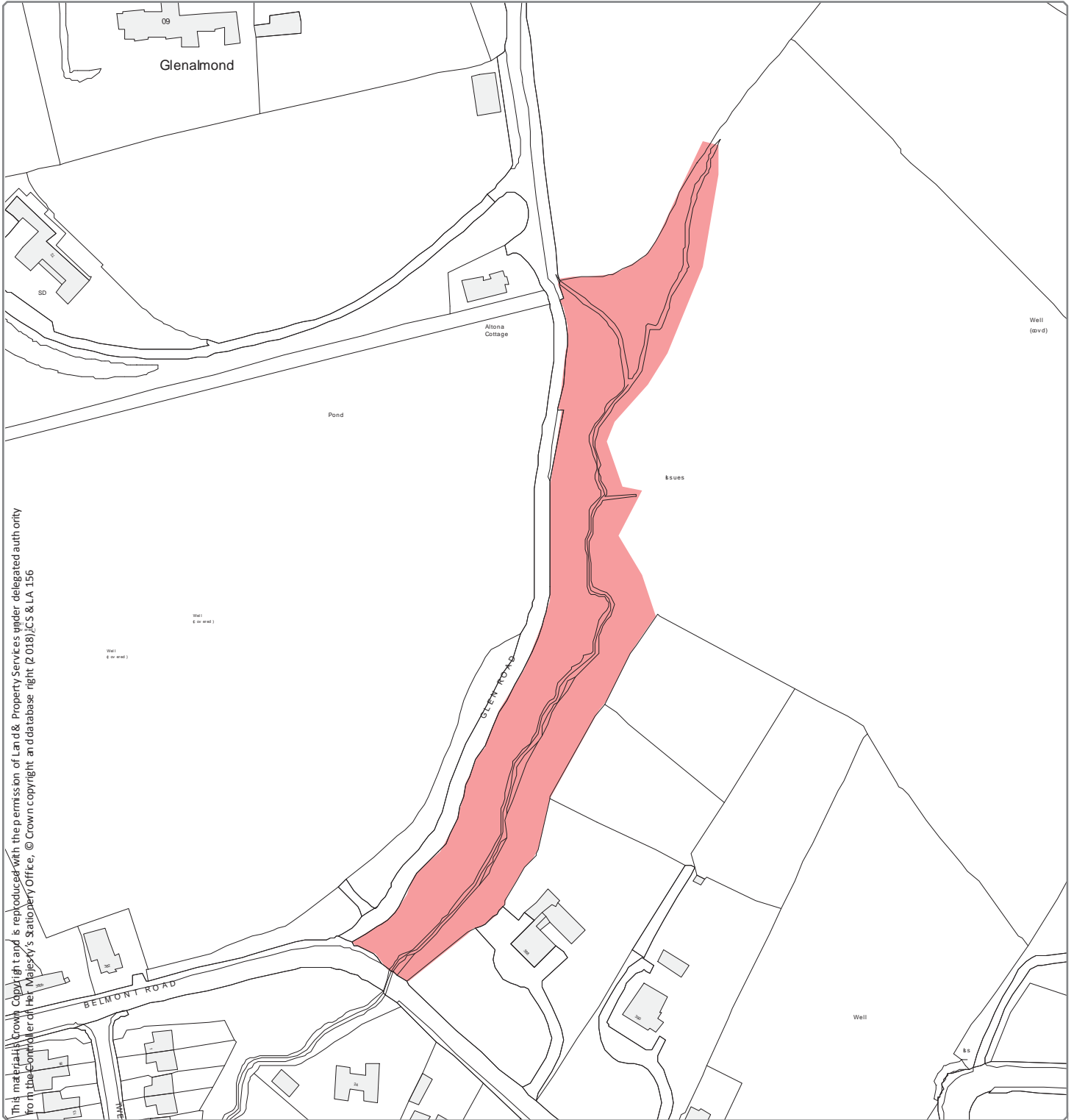


Designation Ref: BT 084/07
Location: BELLEVUE (GEODIVERSITY)

Source: Draft Belfast Metropolitan Area Plan 2015 in its most advanced stage prior to formal adoption
 Note: Only the above Designation Ref is shown on this map

Scale 1:3,500

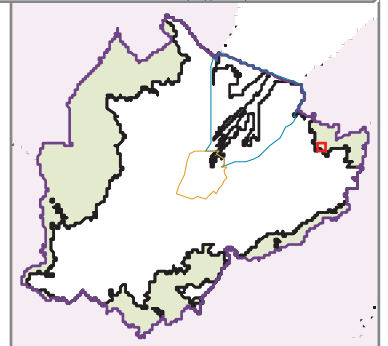


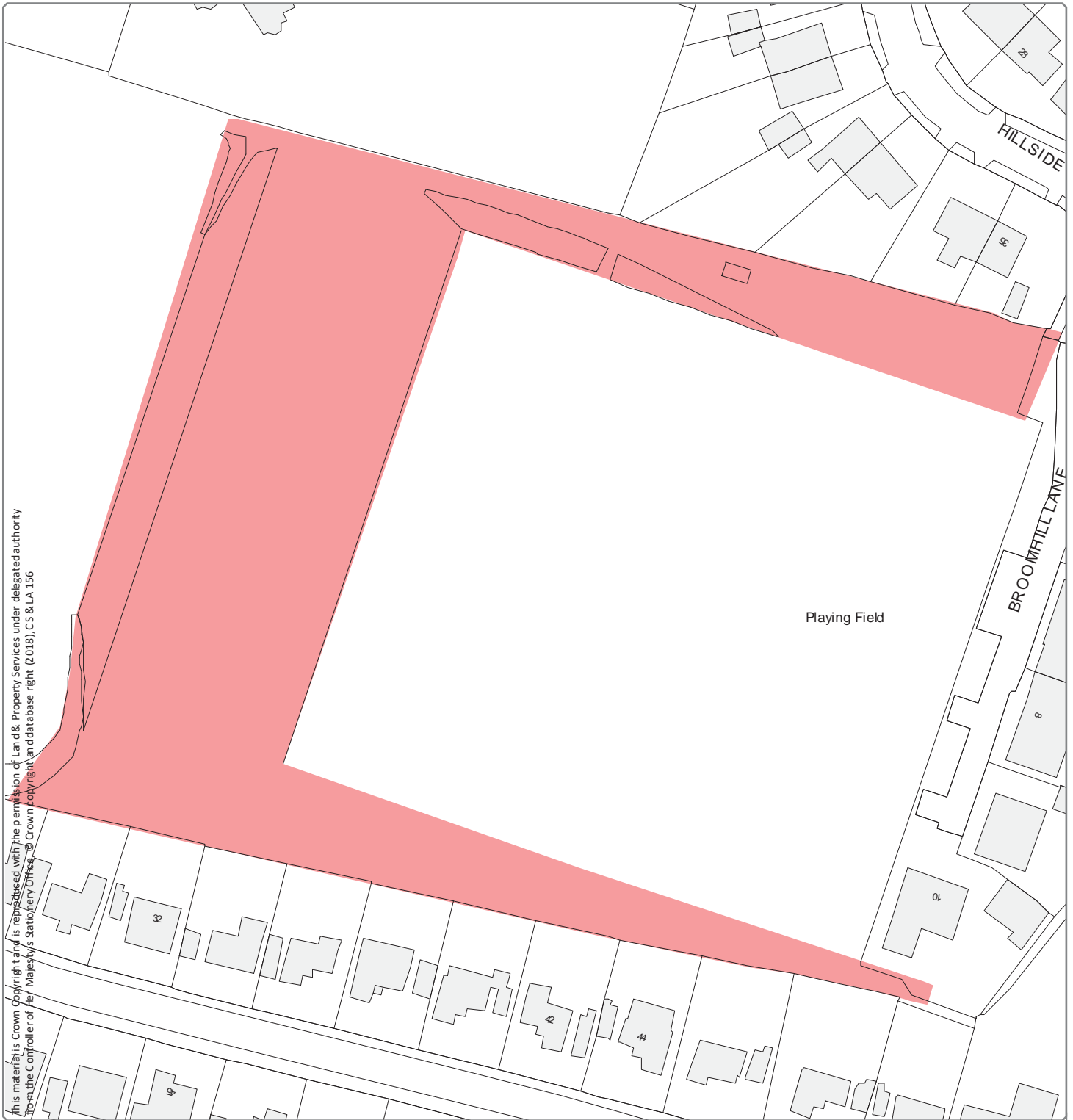


Designation Ref: BT 084/08
Location: BELMONT GLEN

Source: Draft Belfast Metropolitan Area Plan 2015 in its most advanced stage prior to formal adoption
 Note: Only the above Designation Ref is shown on this map

Scale 1:2,000



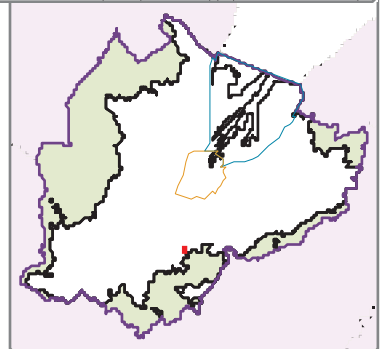


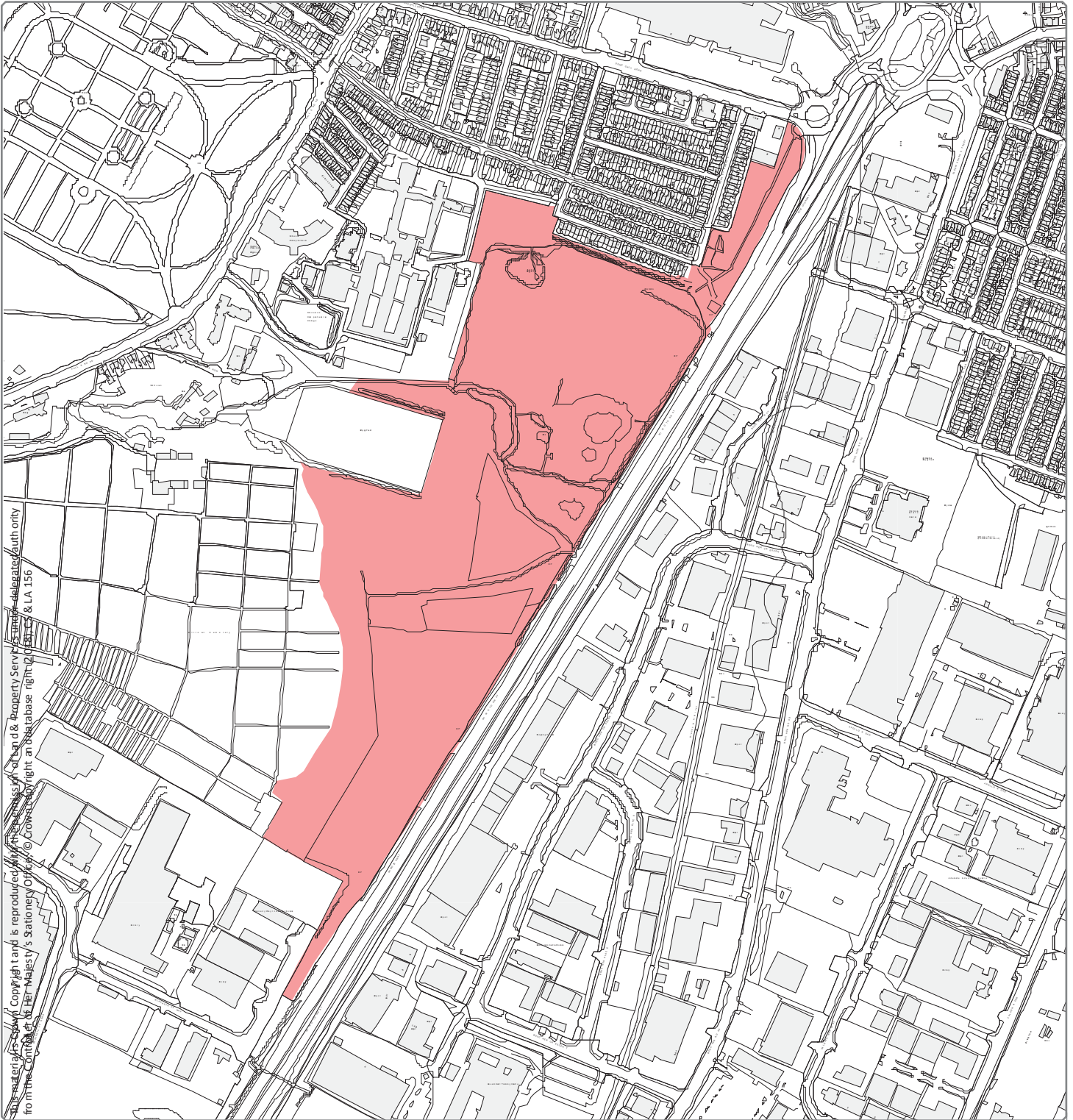
This material is Crown Copyright and is reproduced with the permission of Land & Property Services under delegated authority from the Controller of Her Majesty's Stationery Office. © Crown copyright and database right (2018), CS & LA 156

Designation Ref: BT 084/09
Location: BLADON PARK

Source: Draft Belfast Metropolitan Area Plan 2015 in its most advanced stage prior to formal adoption
Note: Only the above Designation Ref is shown on this map

Scale 1:1,000 



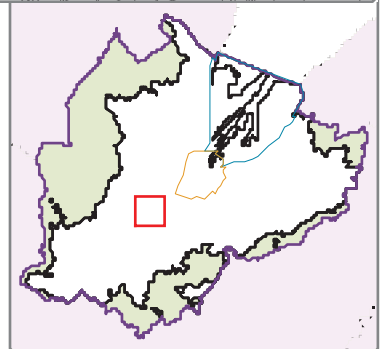


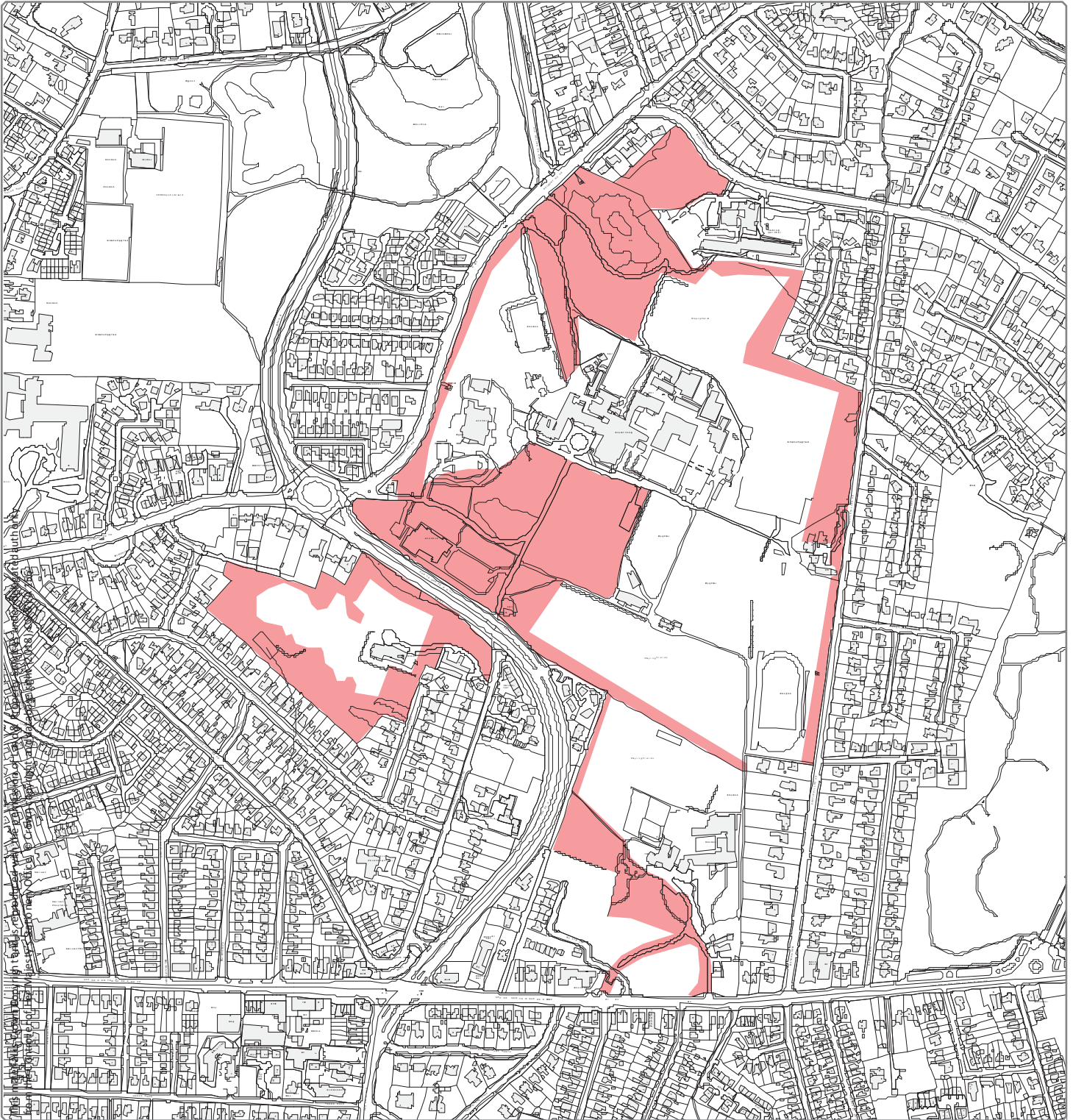
This material is Crown Copyright and is reproduced with the permission of the Controller of Her Majesty's Stationery Office. © Crown copyright in the database right, Ordnance Survey, 2015.

Designation Ref: BT 084/10
Location: BOG MEADOWS, M1/FALLS ROAD

Source: Draft Belfast Metropolitan Area Plan 2015 in its most advanced stage prior to formal adoption
 Note: Only the above Designation Ref is shown on this map

Scale 1:7,000

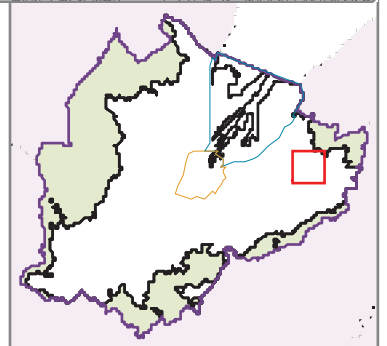


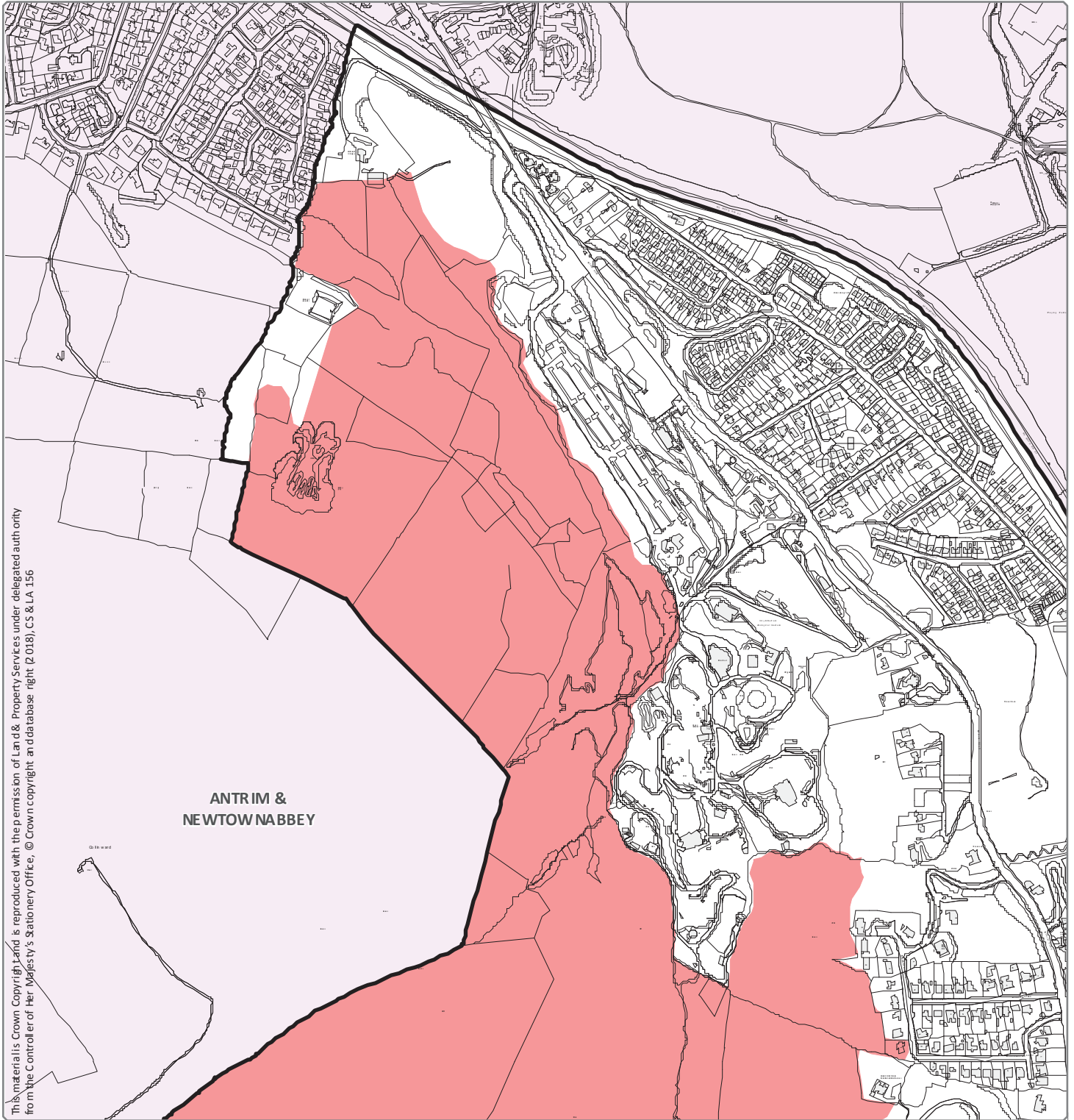


Designation Ref: BT 084/11
Location: CAMPBELL COLLEGE AND ORMISTON

Source: Draft Belfast Metropolitan Area Plan 2015 in its most advanced stage prior to formal adoption
Note: Only the above Designation Ref is shown on this map

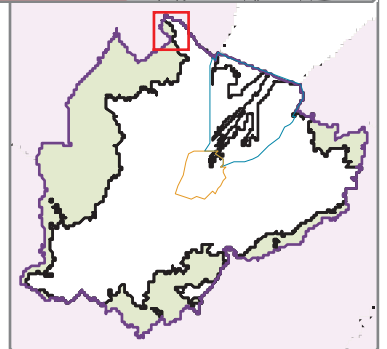
Scale 1:7,500





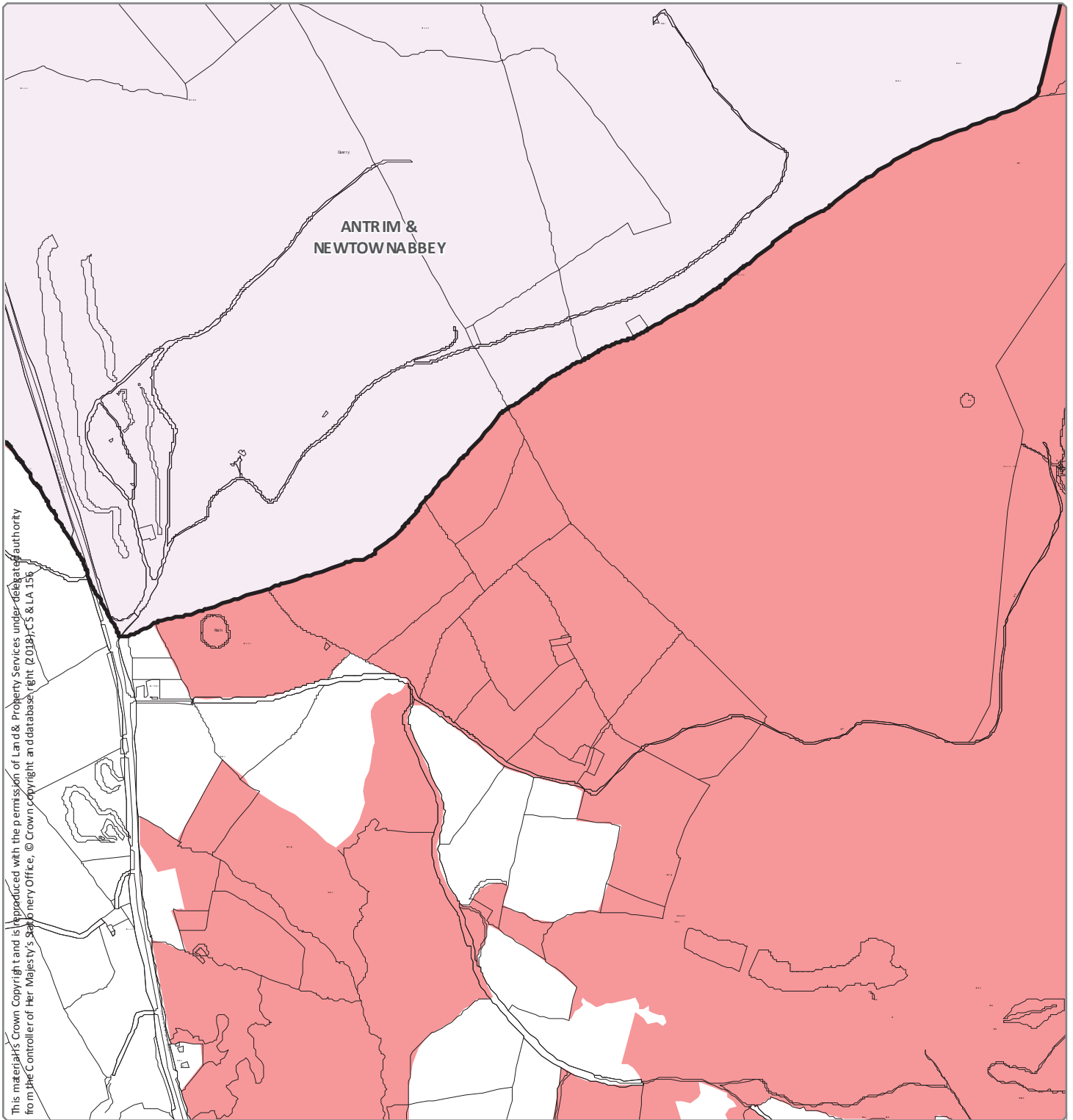
This material is Crown Copyright. Land is reproduced with the permission of Land & Property Services under delegated authority from the Controller of Her Majesty's Stationery Office, © Crown copyright and database right (2018), CS & LA 156

Designation Ref: BT 084/12 (Page 1 of 5)
Location: CAVEHILL/COLLINWARD

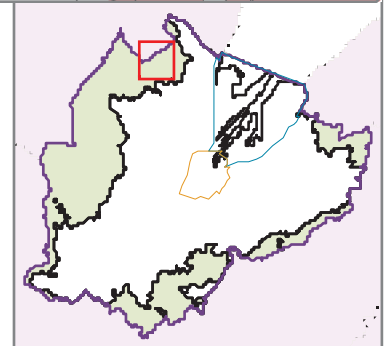


Source: Draft Belfast Metropolitan Area Plan 2015 in its most advanced stage prior to formal adoption
Note: Only the above Designation Ref is shown on this map

Scale 1:8,500 



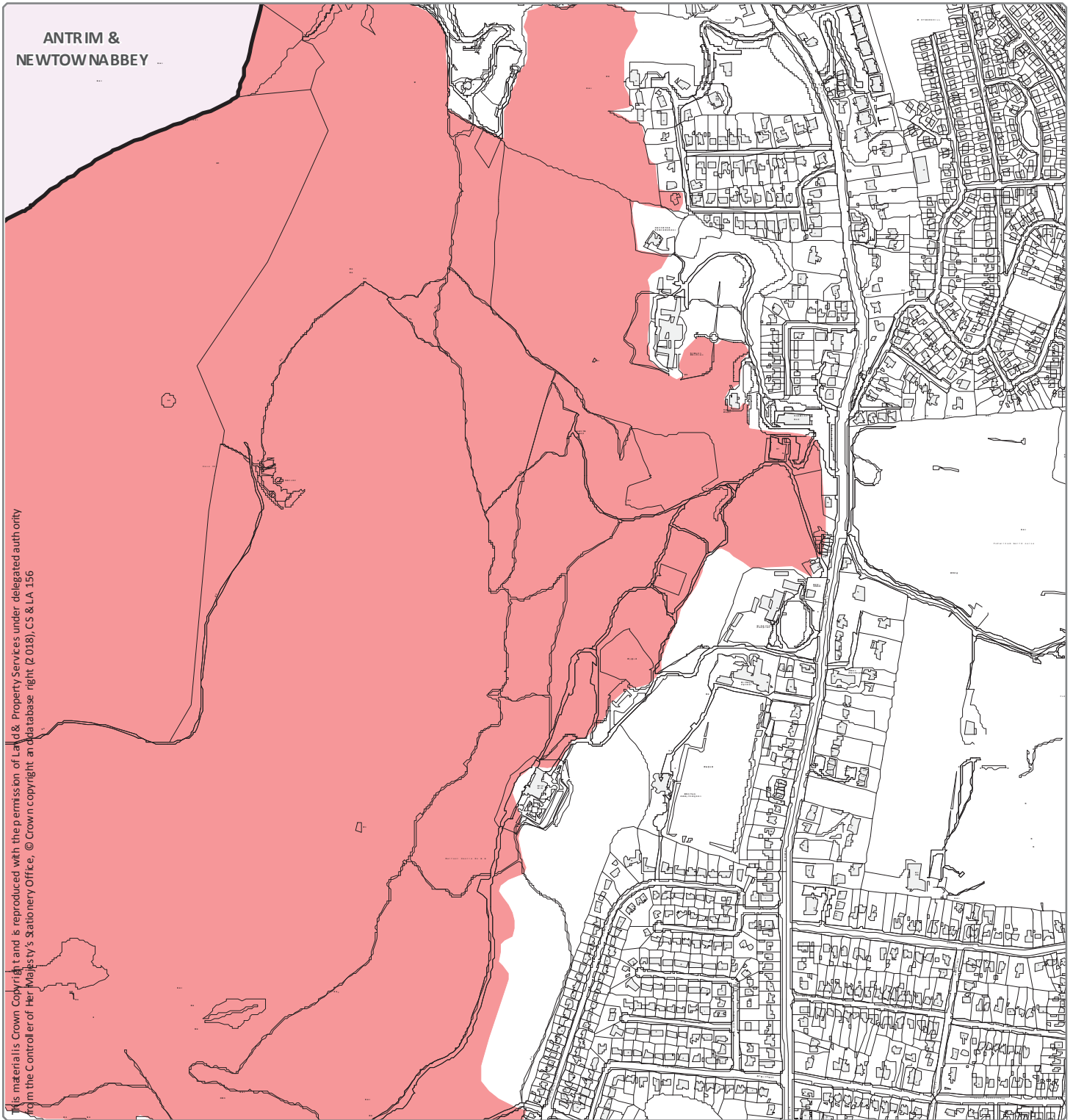
Designation Ref: BT 084/12 (Page 2 of 5)
Location: CAVEHILL/COLLINWARD



Source: Draft Belfast Metropolitan Area Plan 2015 in its most advanced stage prior to formal adoption
 Note: Only the above Designation Ref is shown on this map

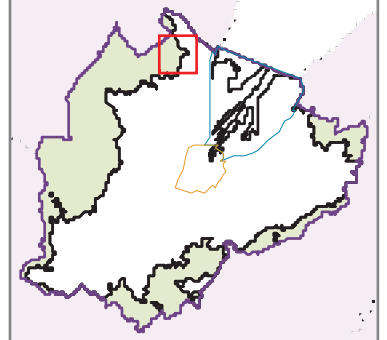
Scale 1:8,500





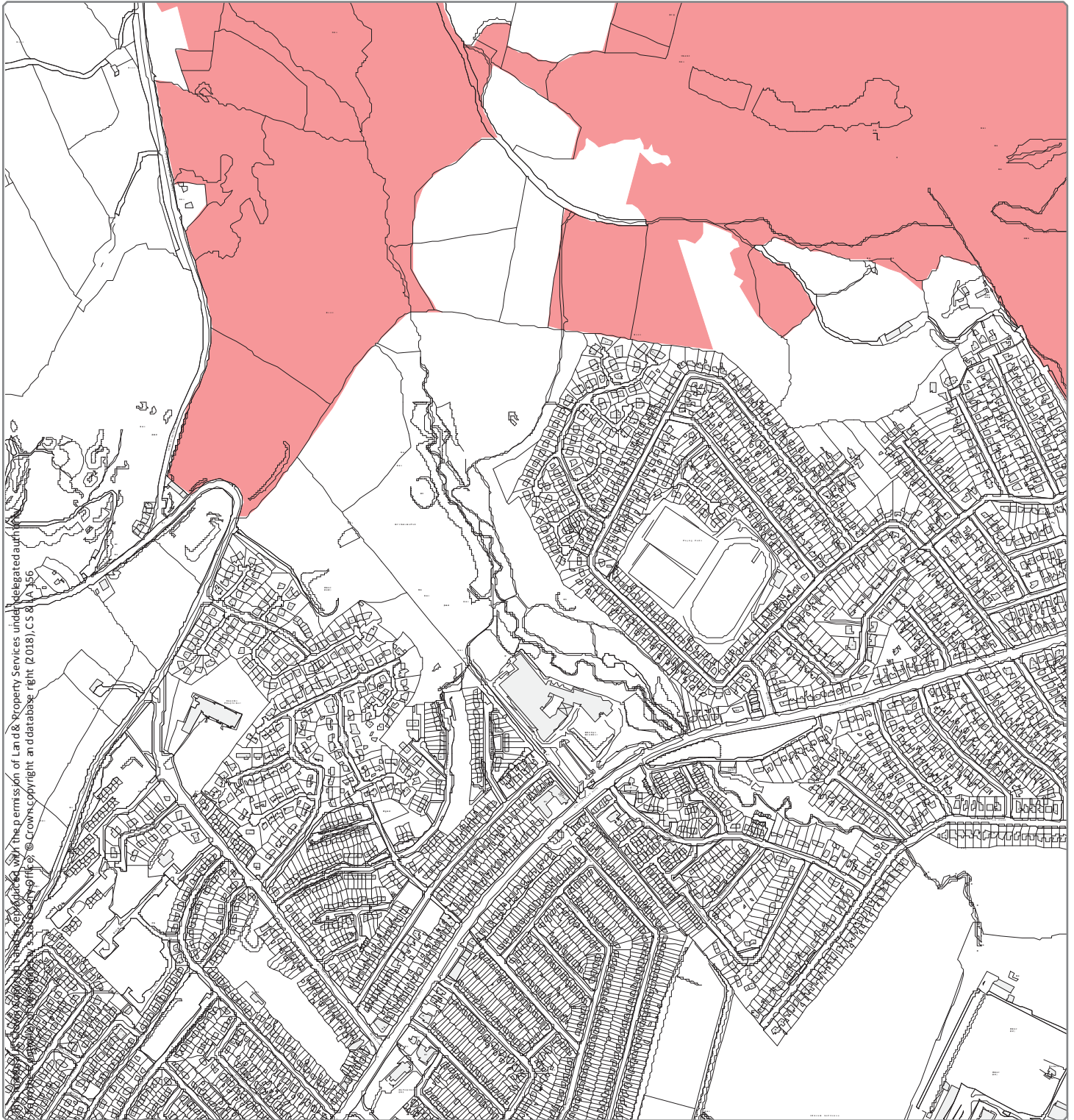
This material is Crown Copyright and is reproduced with the permission of Land & Property Services under delegated authority from the Controller of Her Majesty's Stationery Office. © Crown copyright an database right (2018), CS & LA 156

Designation Ref: BT 084/12 (Page 3 of 5)
Location: CAVEHILL/COLLINWARD



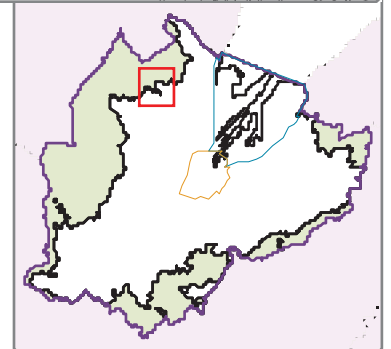
Source: Draft Belfast Metropolitan Area Plan 2015 in its most advanced stage prior to formal adoption
 Note: Only the above Designation Ref is shown on this map

Scale 1:8,500



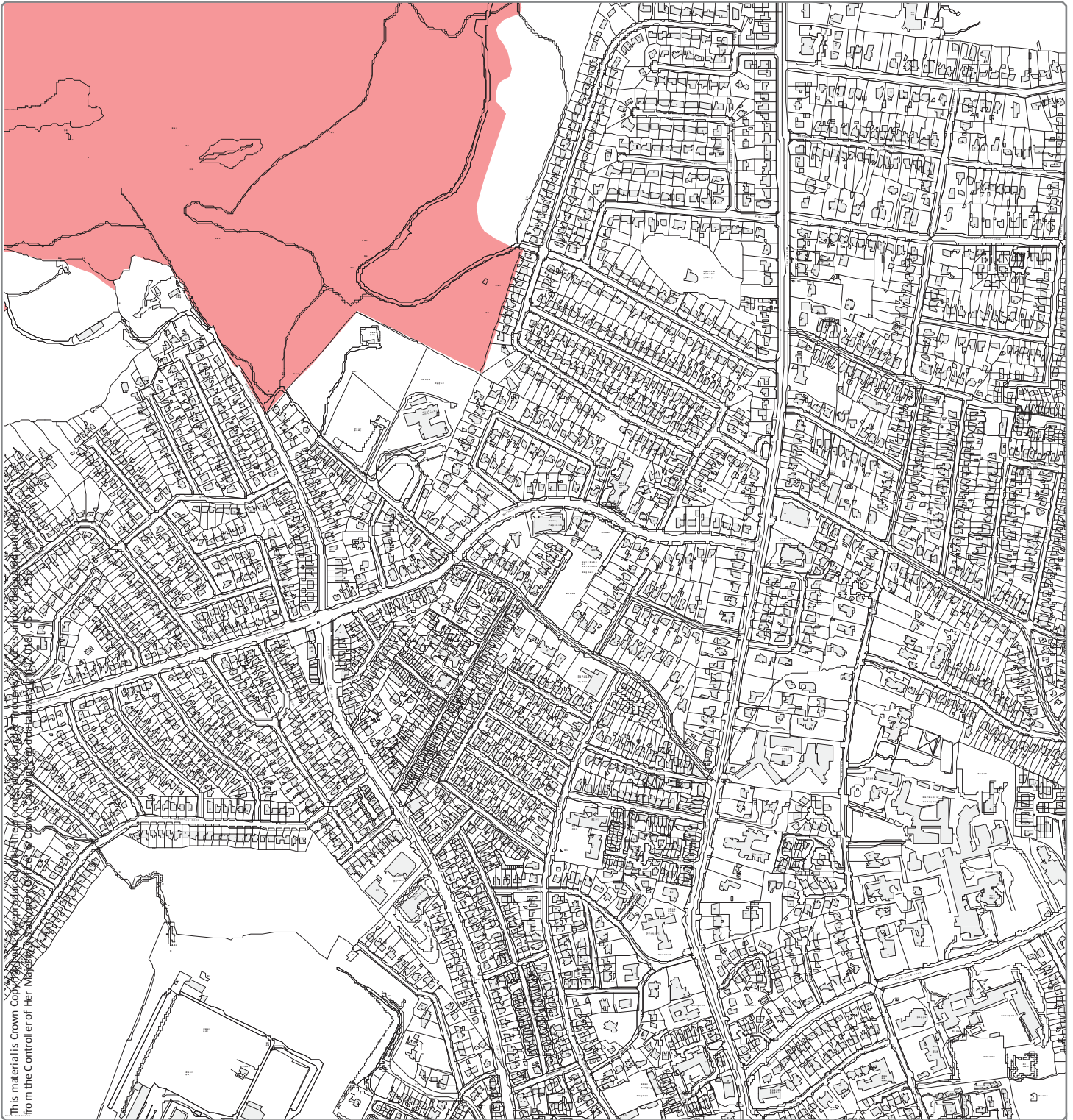
Copyright © 2018 Ordnance Survey. All rights reserved. Ordnance Survey Licence No. 100019000. This information is provided as a service to the public. It is not to be used for navigation. Ordnance Survey is not responsible for any loss or damage arising from its use. Ordnance Survey is not liable for any loss or damage arising from its use. Ordnance Survey is not responsible for any loss or damage arising from its use. Ordnance Survey is not liable for any loss or damage arising from its use.

Designation Ref: BT 084/12 (Page 4 of 5)
Location: CAVEHILL/COLLINWARD



Source: Draft Belfast Metropolitan Area Plan 2015 in its most advanced stage prior to formal adoption
Note: Only the above Designation Ref is shown on this map

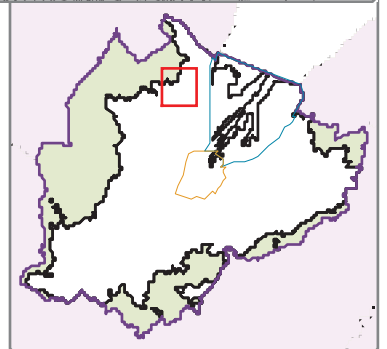
Scale 1:8,500

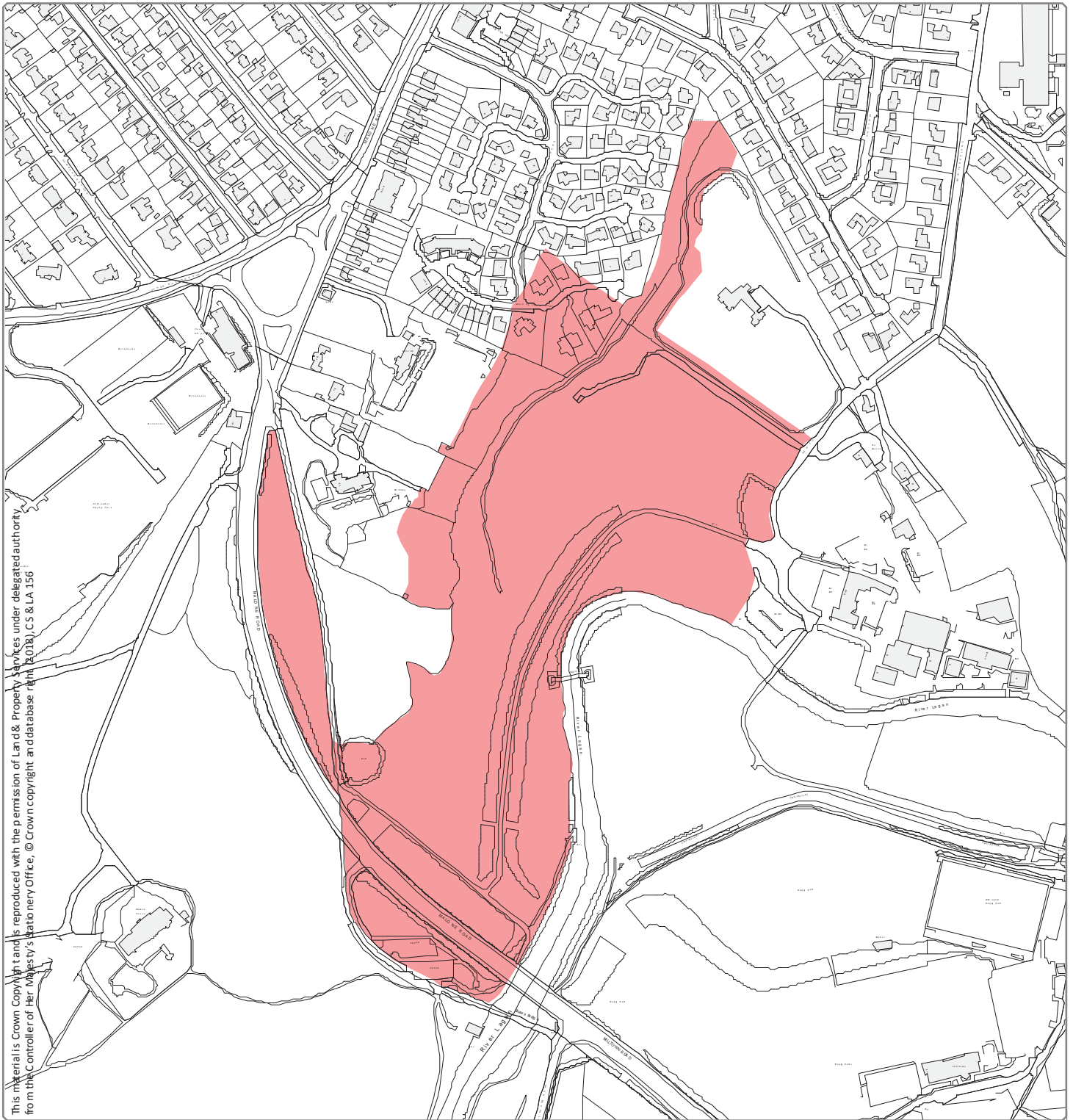


Designation Ref: BT 084/12 (Page 5 of 5)
Location: CAVEHILL/COLLINWARD

Source: Draft Belfast Metropolitan Area Plan 2015 in its most advanced stage prior to formal adoption
Note: Only the above Designation Ref is shown on this map


Scale 1:8,500

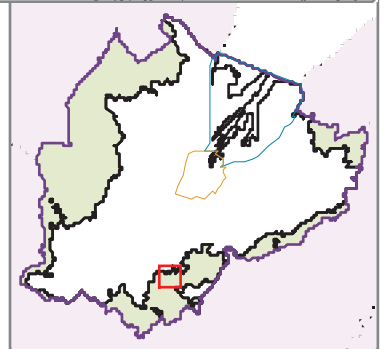


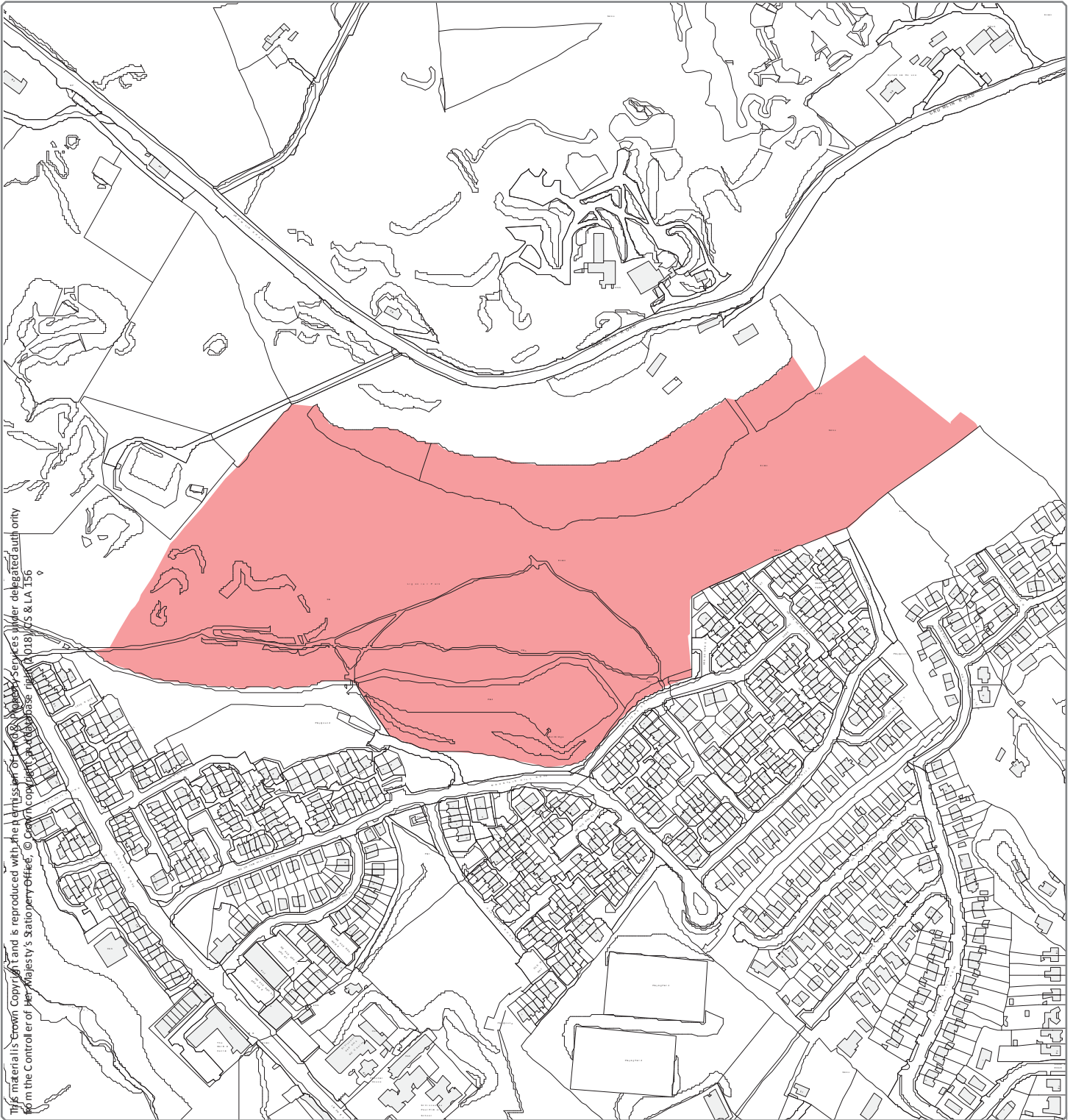


Designation Ref: BT 084/13
Location: CLEMENT WILSON PARK

Source: Draft Belfast Metropolitan Area Plan 2015 in its most advanced stage prior to formal adoption
 Note: Only the above Designation Ref is shown on this map

Scale 1:5,000 

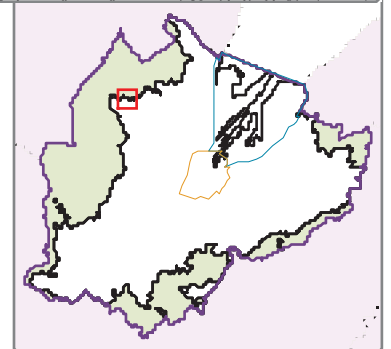


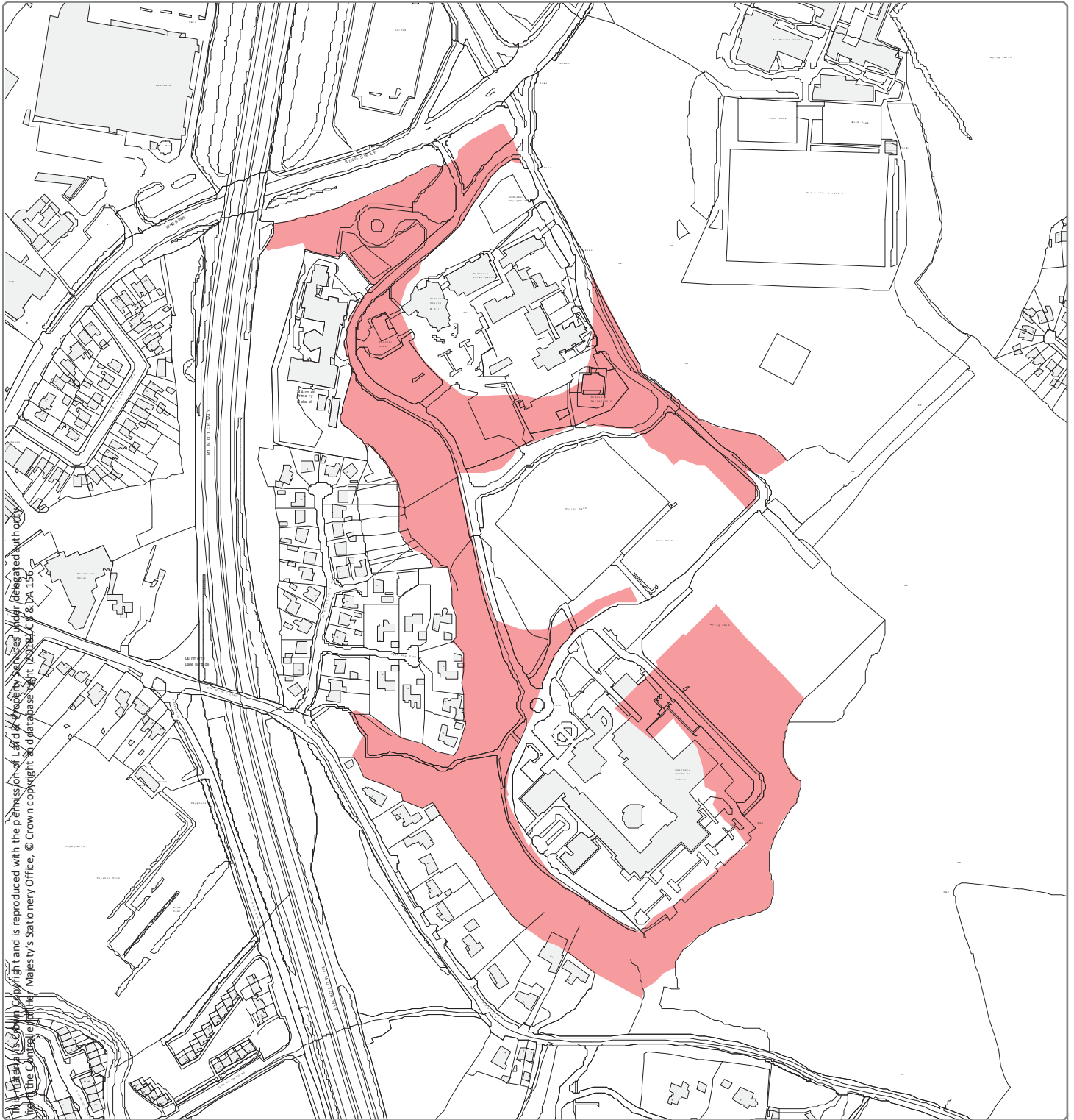


Designation Ref: BT 084/14
Location: CRUMLIN ROAD/UPPER HIGHTOWN ROAD

Source: Draft Belfast Metropolitan Area Plan 2015 in its most advanced stage prior to formal adoption
 Note: Only the above Designation Ref is shown on this map

Scale 1:4,500 



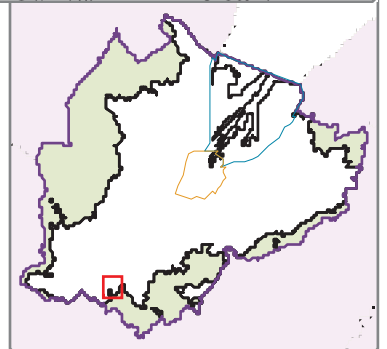


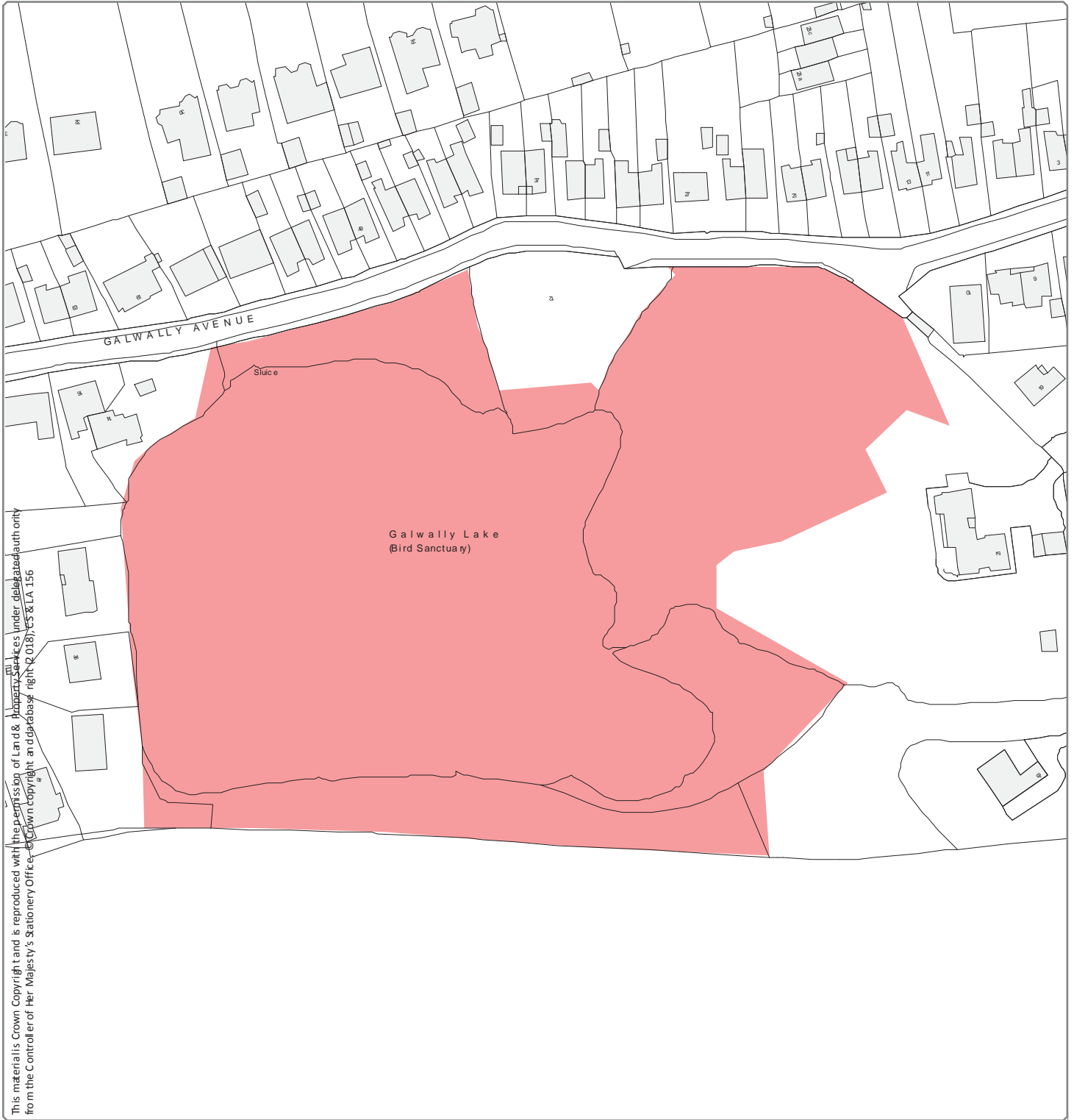
This map is a Crown Copyright and is reproduced with the permission of Land & Property Services under Delegated Authority from the Controller of Her Majesty's Stationery Office, © Crown copyright and database right. Ordnance S. & PA 156

Designation Ref: BT 084/15
Location: DUNMURRY SCHOOLS

Source: Draft Belfast Metropolitan Area Plan 2015 in its most advanced stage prior to formal adoption
Note: Only the above Designation Ref is shown on this map

Scale 1:4,500



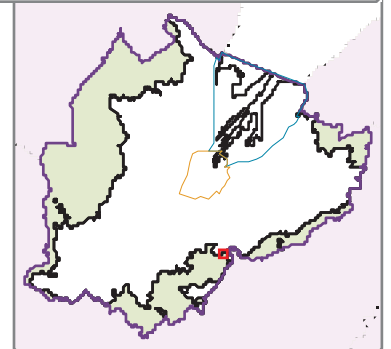


This material is Crown Copyright and is reproduced with the permission of Land & Property Services under delegated authority from the Controller of Her Majesty's Stationery Office. Crown copyright and database right (2018), CS & LA 156

Designation Ref: BT 084/16
Location: GALWALLY

Source: Draft Belfast Metropolitan Area Plan 2015 in its most advanced stage prior to formal adoption
Note: Only the above Designation Ref is shown on this map

Scale 1:1,500

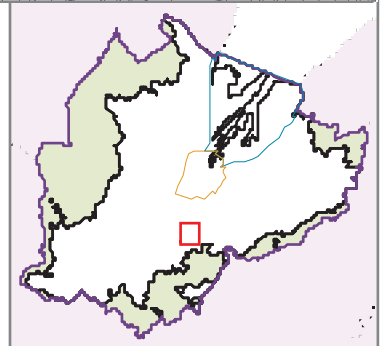




Designation Ref: BT 084/17
Location: GROUNDS AT STRANMILLIS AND RIDDEL HALL

Source: Draft Belfast Metropolitan Area Plan 2015 in its most advanced stage prior to formal adoption
 Note: Only the above Designation Ref is shown on this map

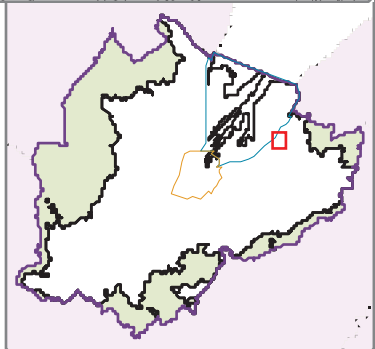
Scale 1:4,500





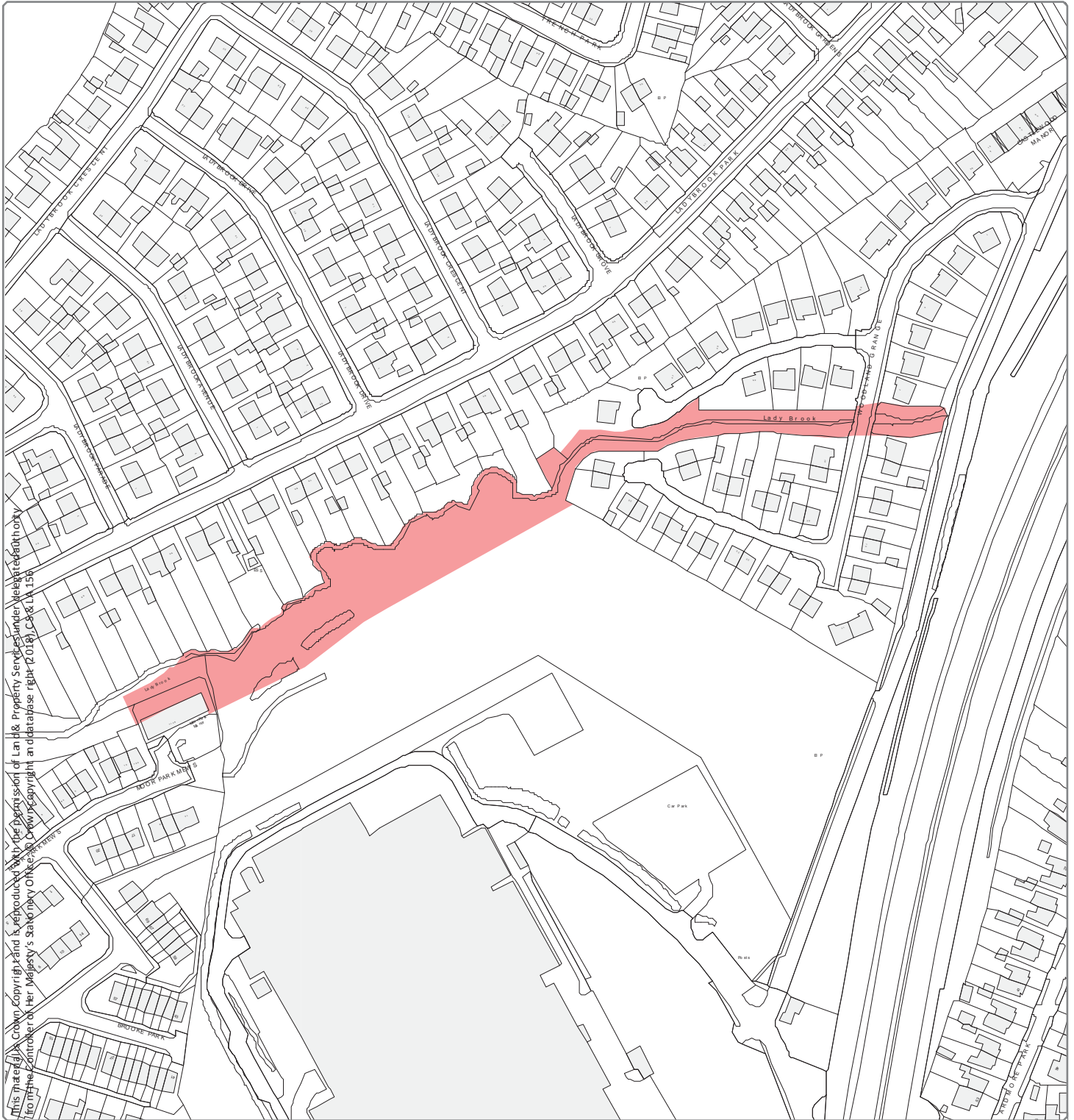
This material is Crown Copyright and is reproduced with the permission of Land & Property Services under delegated authority from the Controller of Her Majesty's Stationery Office. © Crown Copyright and database right (2018), CS & LA 156

Designation Ref: BT 084/18
Location: INVERARY



Source: Draft Belfast Metropolitan Area Plan 2015 in its most advanced stage prior to formal adoption
 Note: Only the above Designation Ref is shown on this map

Scale 1:3,500



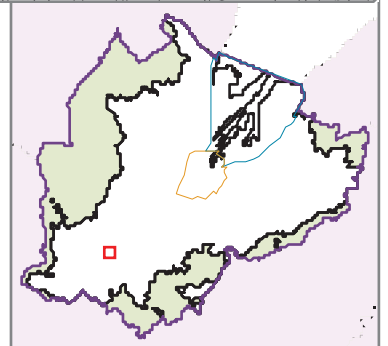
Designation Ref: BT 084/19

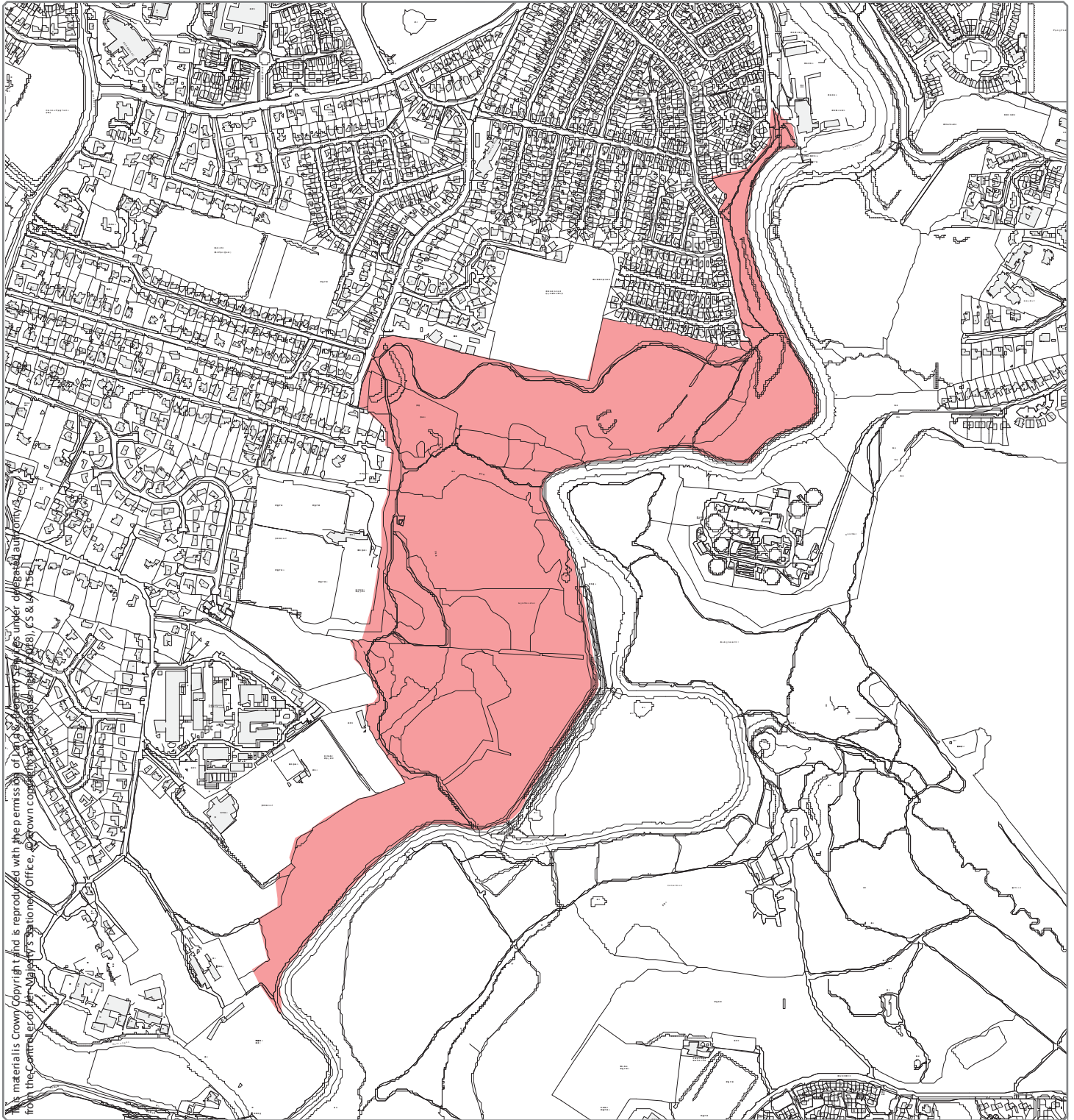
Location: LADYBROOK

Source: Draft Belfast Metropolitan Area Plan 2015 in its most advanced stage prior to formal adoption

Note: Only the above Designation Ref is shown on this map

Scale 1:2,500

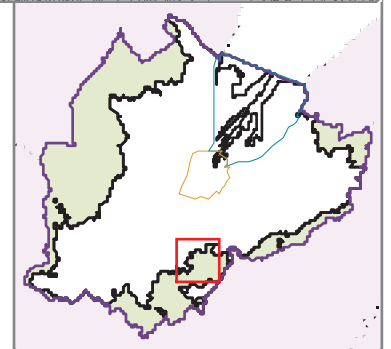


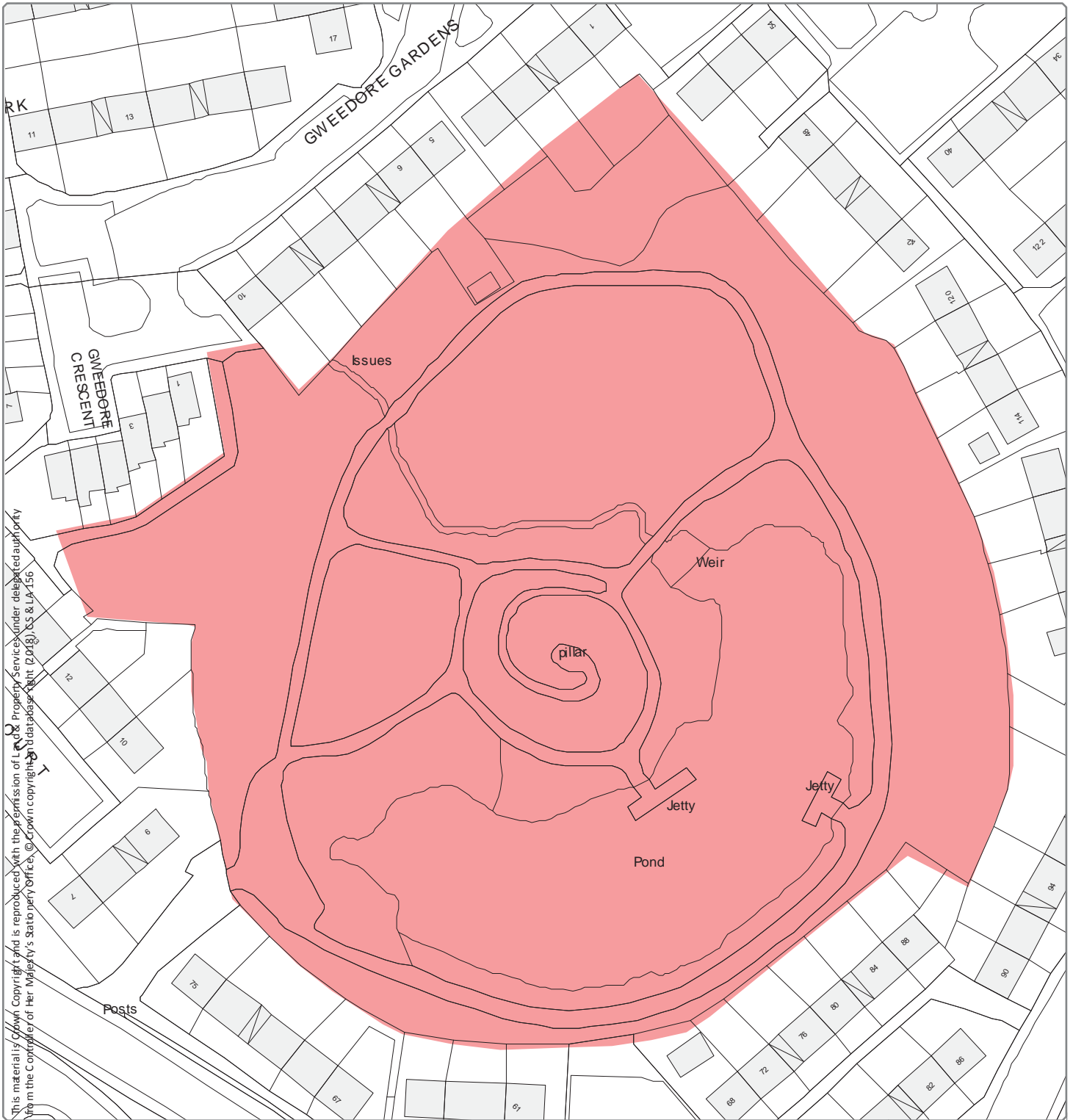


Designation Ref: BT 084/20
Location: LAGAN MEADOWS

Source: Draft Belfast Metropolitan Area Plan 2015 in its most advanced stage prior to formal adoption
 Note: Only the above Designation Ref is shown on this map

Scale 1:10,000



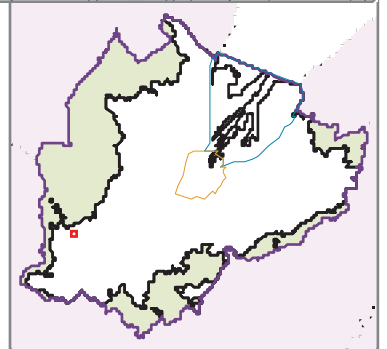


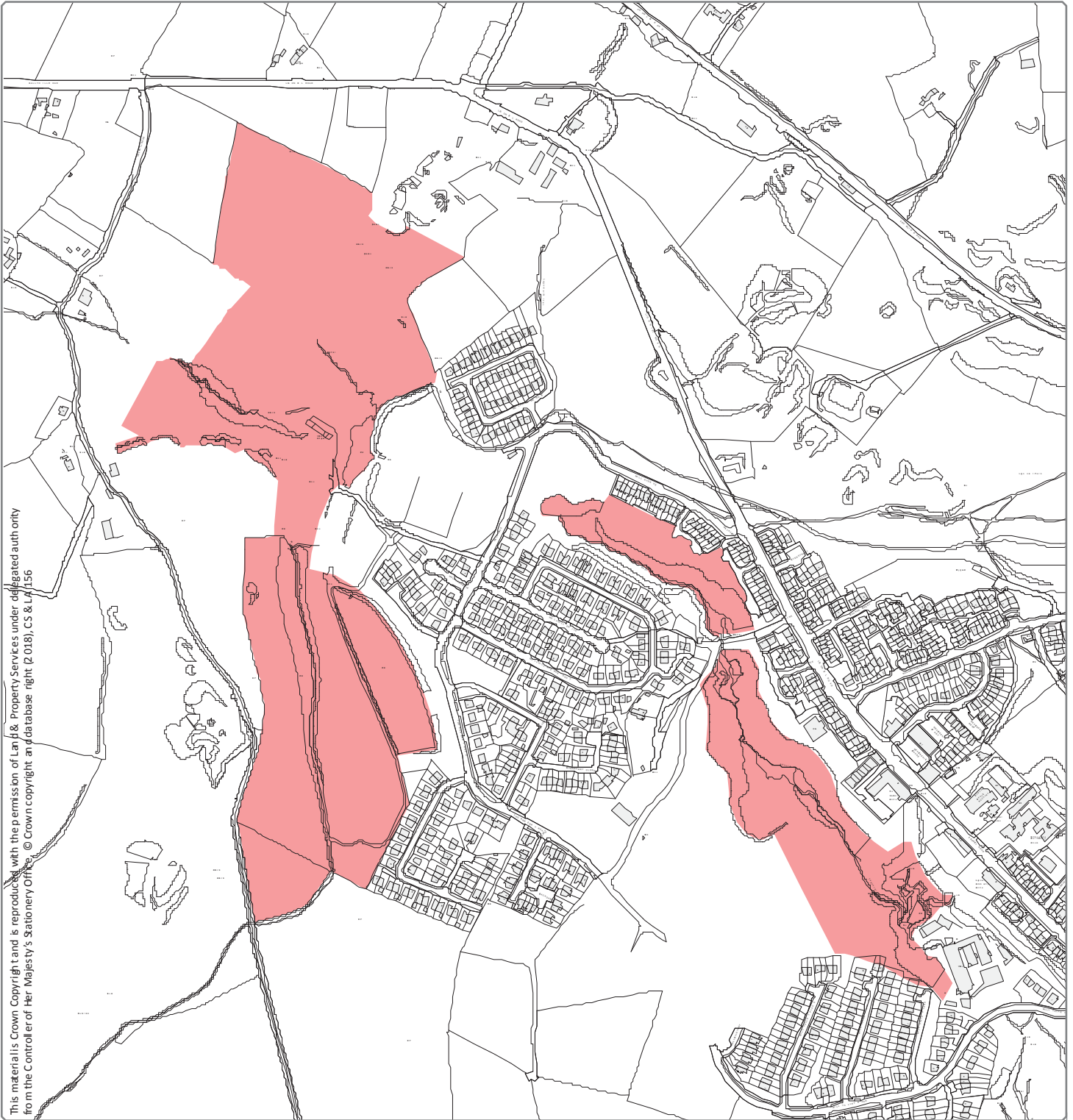
This material is Crown Copyright and is reproduced with the permission of Landmark Property Services under delegated authority from the Controller of Her Majesty's Stationery Office. © Crown copyright and database right (2018) OS & LA-156

Designation Ref: BT 084/21
Location: LENADOON DAM

Source: Draft Belfast Metropolitan Area Plan 2015 in its most advanced stage prior to formal adoption
Note: Only the above Designation Ref is shown on this map

Scale 1:1,000

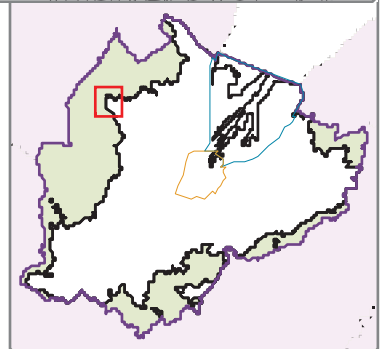


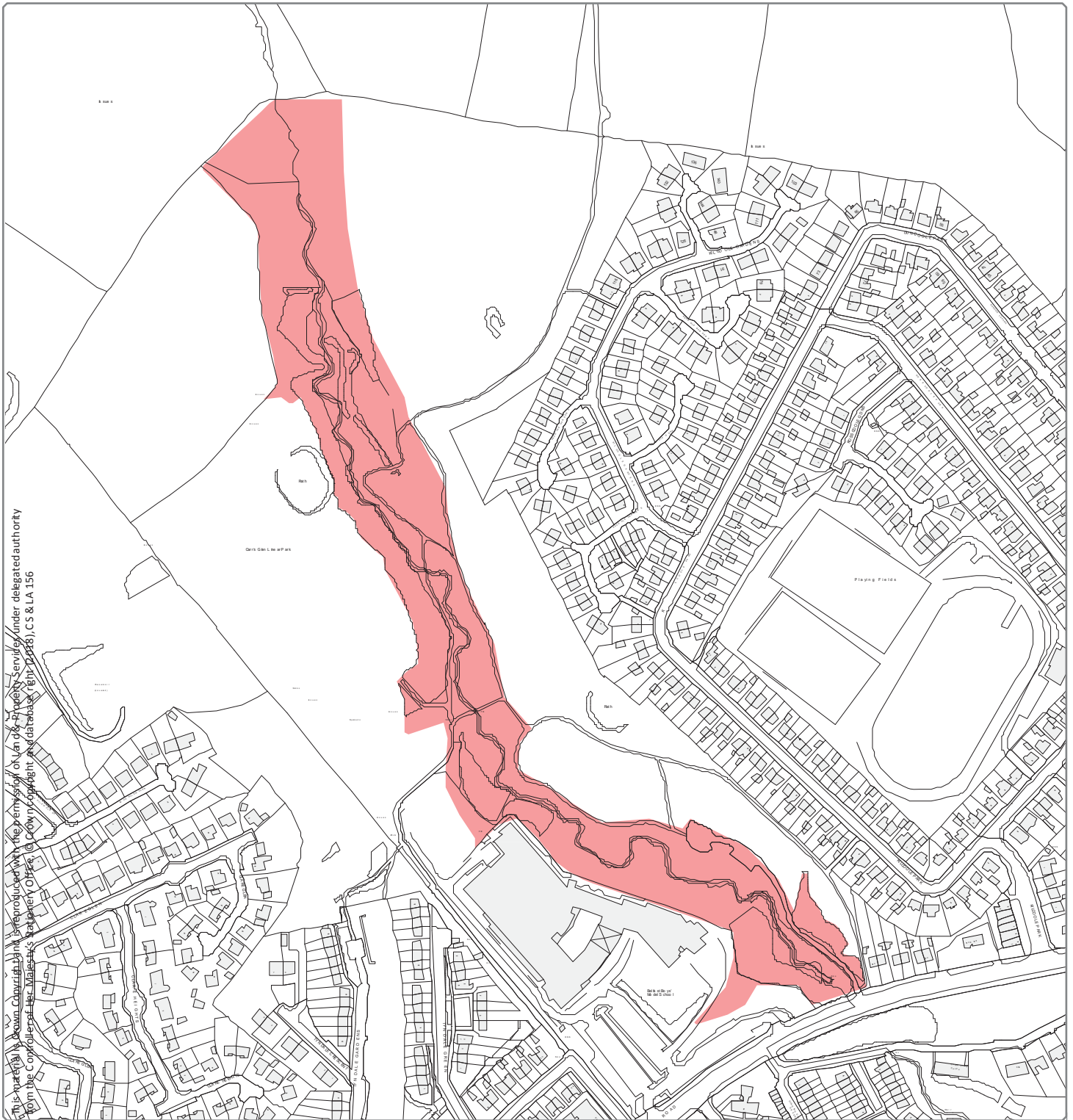


Designation Ref: BT 084/22
Location: LIGONIEL VILLAGE

Source: Draft Belfast Metropolitan Area Plan 2015 in its most advanced stage prior to formal adoption
 Note: Only the above Designation Ref is shown on this map

Scale 1:6,500 

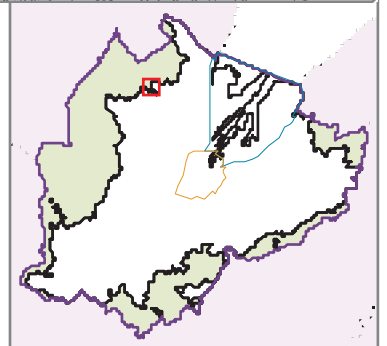


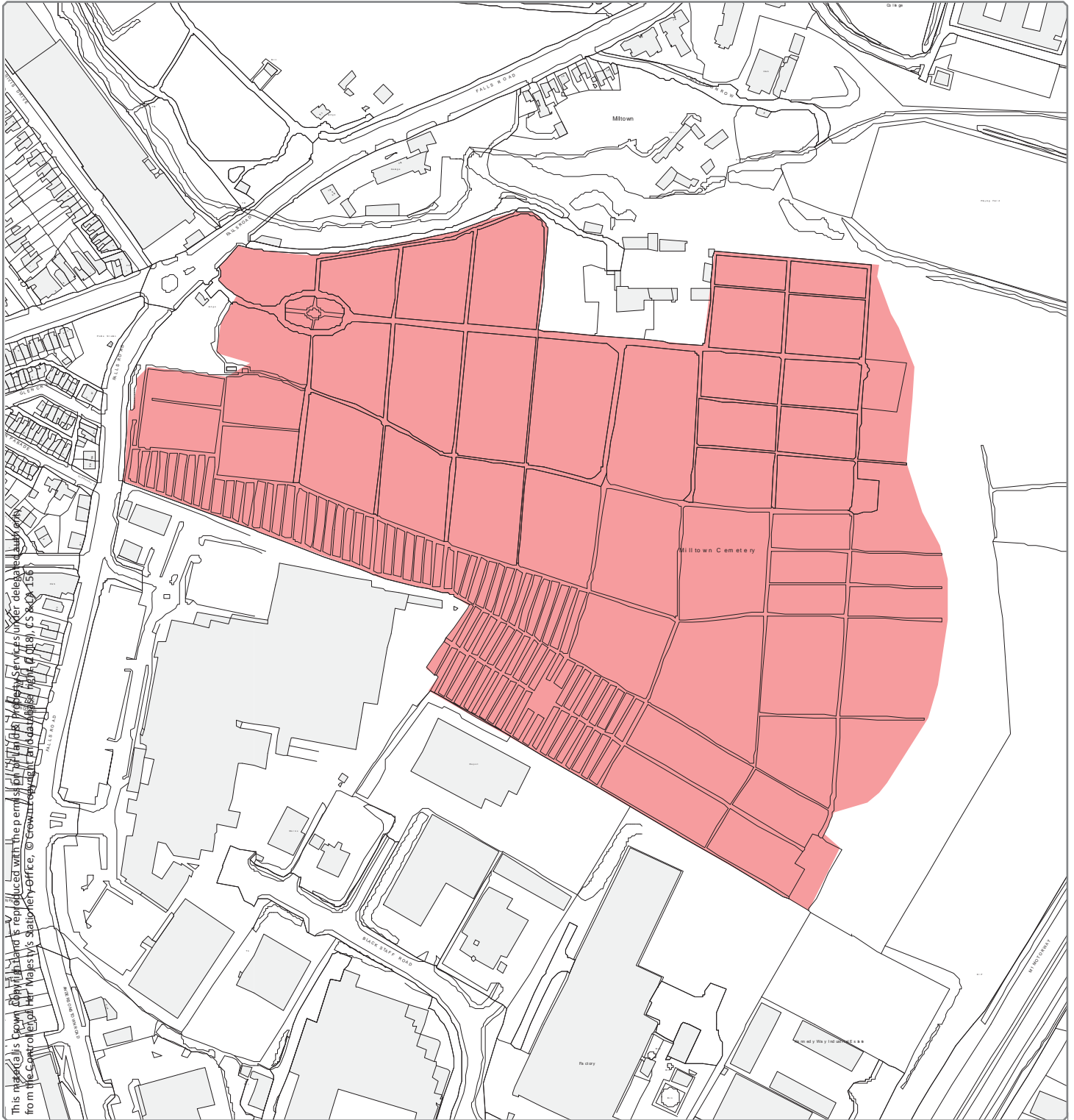


Designation Ref: BT 084/23
Location: LOWER CARR'S GLEN

Source: Draft Belfast Metropolitan Area Plan 2015 in its most advanced stage prior to formal adoption
 Note: Only the above Designation Ref is shown on this map

Scale 1:4,000

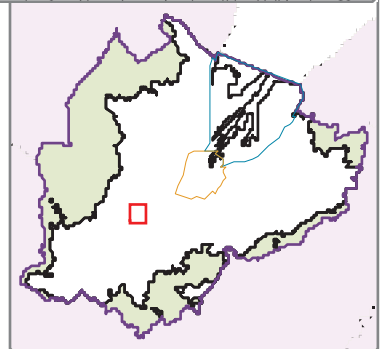


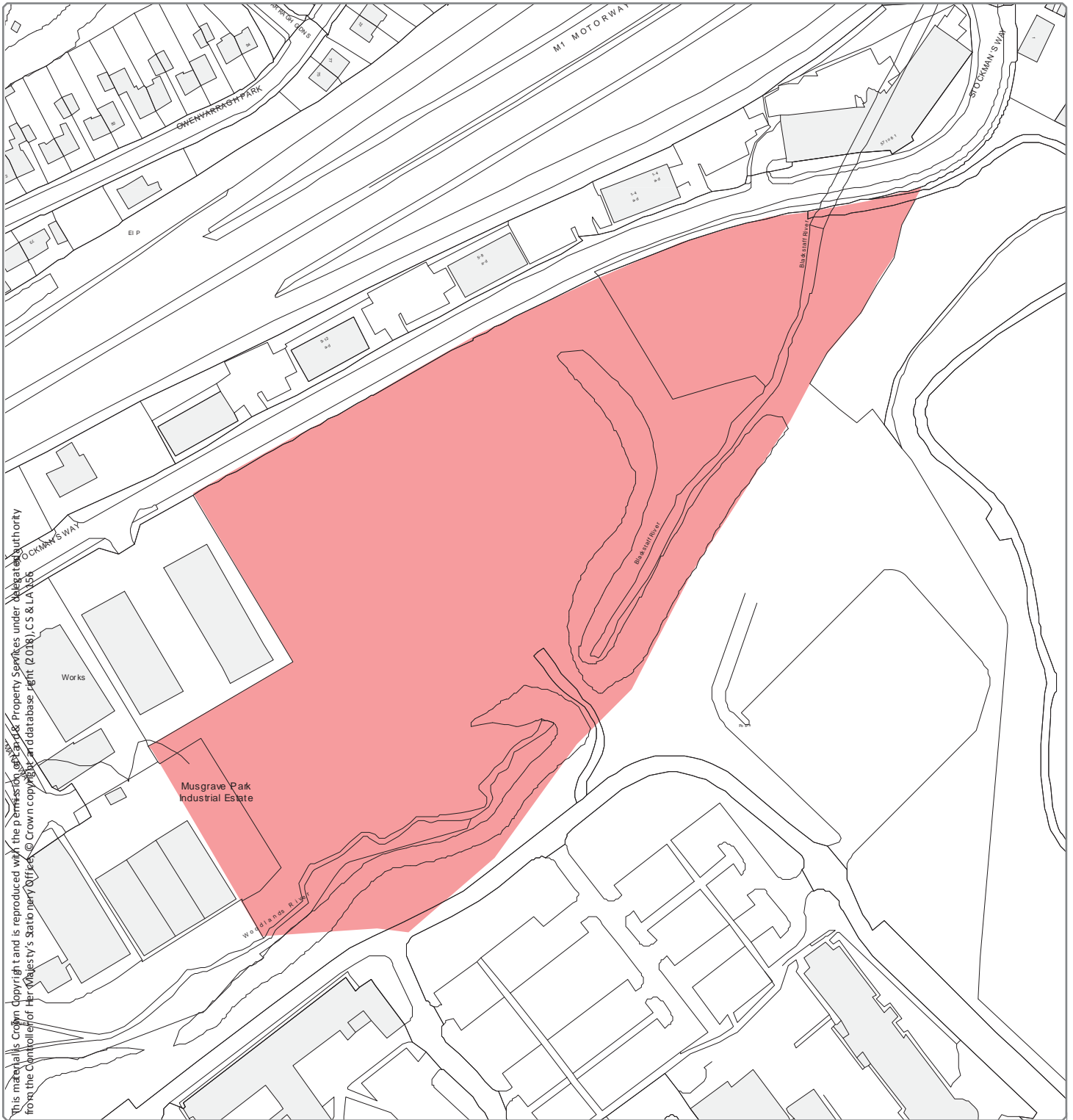


Designation Ref: BT 084/24
Location: MILNTOWN CEMETERY

Source: Draft Belfast Metropolitan Area Plan 2015 in its most advanced stage prior to formal adoption
 Note: Only the above Designation Ref is shown on this map

Scale 1:4,000

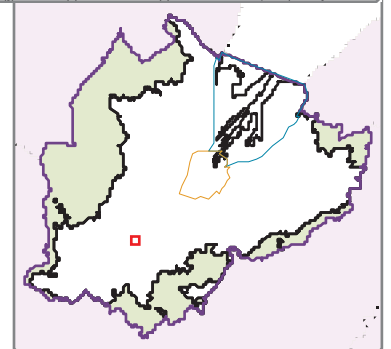


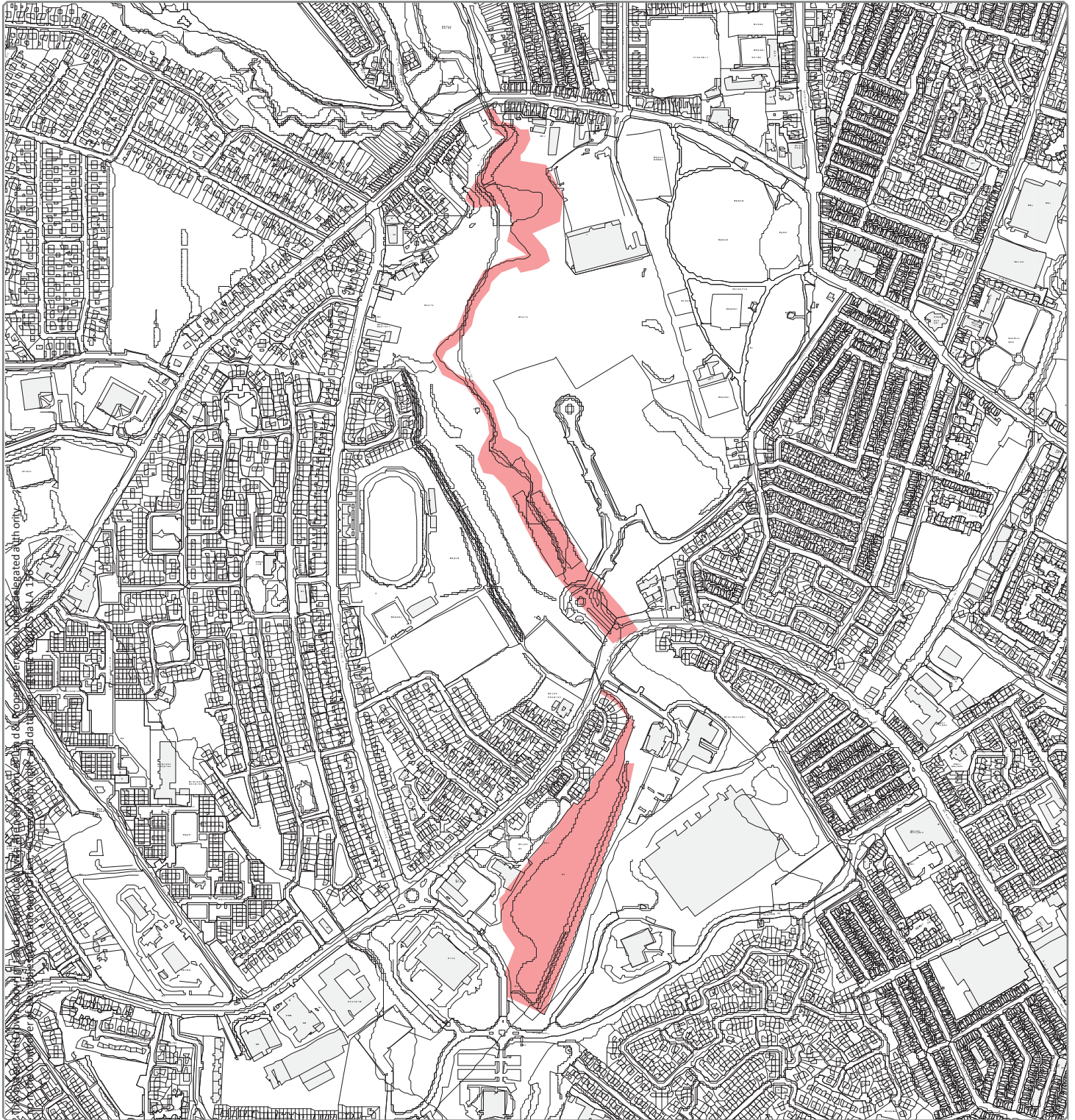


Designation Ref: BT 084/25
Location: SOUTH OF M1 ROUNDABOUT, JUNCTION 1

Source: Draft Belfast Metropolitan Area Plan 2015 in its most advanced stage prior to formal adoption
 Note: Only the above Designation Ref is shown on this map

Scale 1:2,000

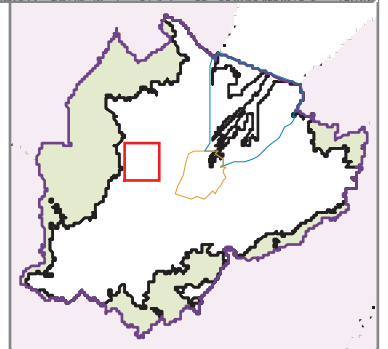


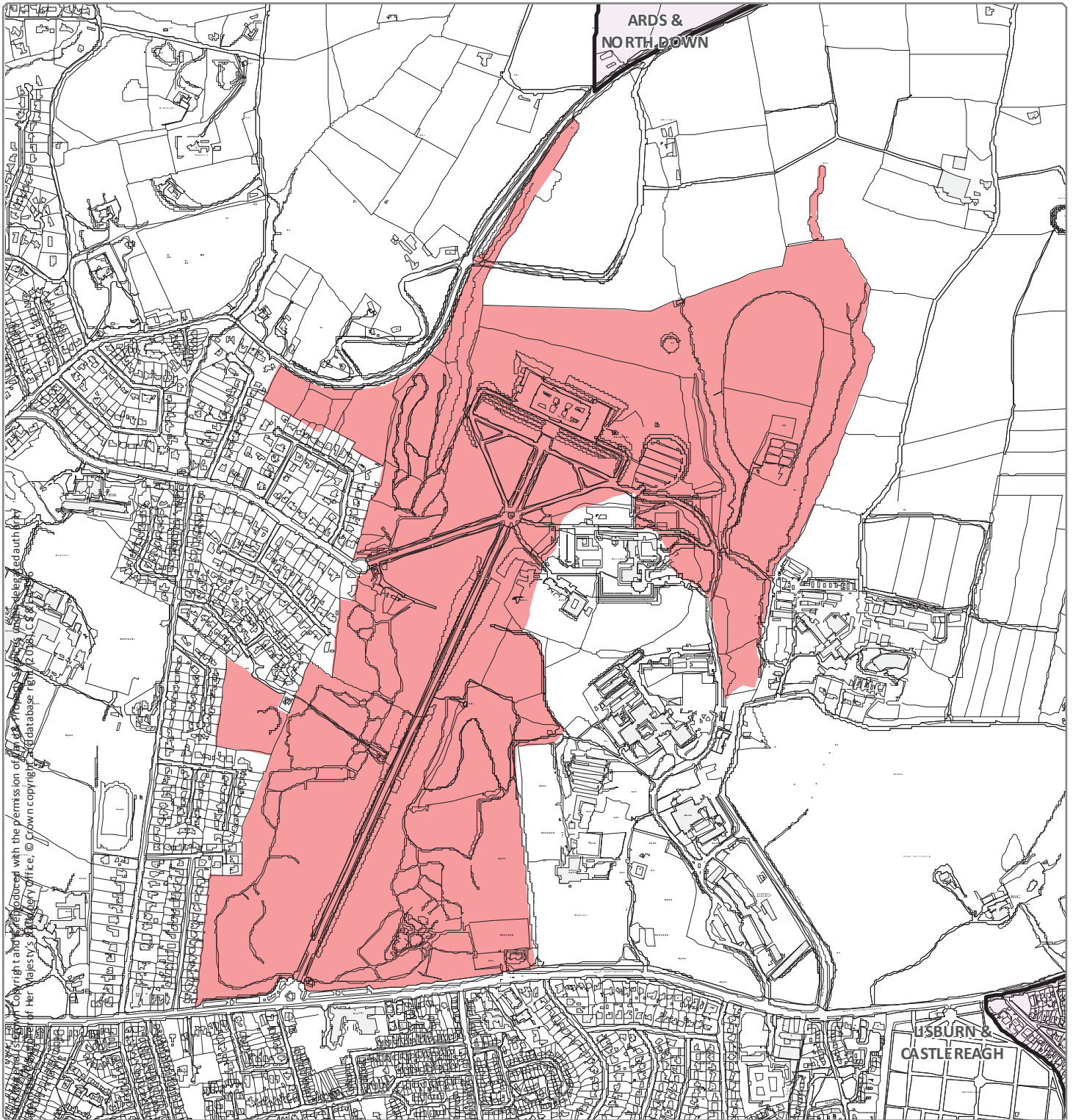


Designation Ref: BT 084/26
Location: SPRINGFIELD POND/HIGHFIELD GLEN

Source: Draft Belfast Metropolitan Area Plan 2015 in its most advanced stage prior to formal adoption
Note: Only the above Designation Ref is shown on this map

Scale 1:8,500

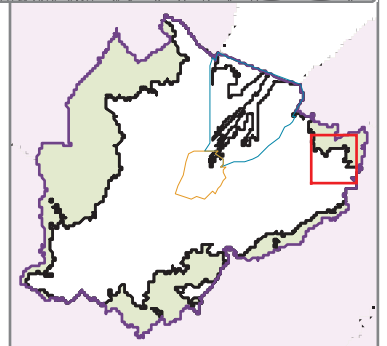


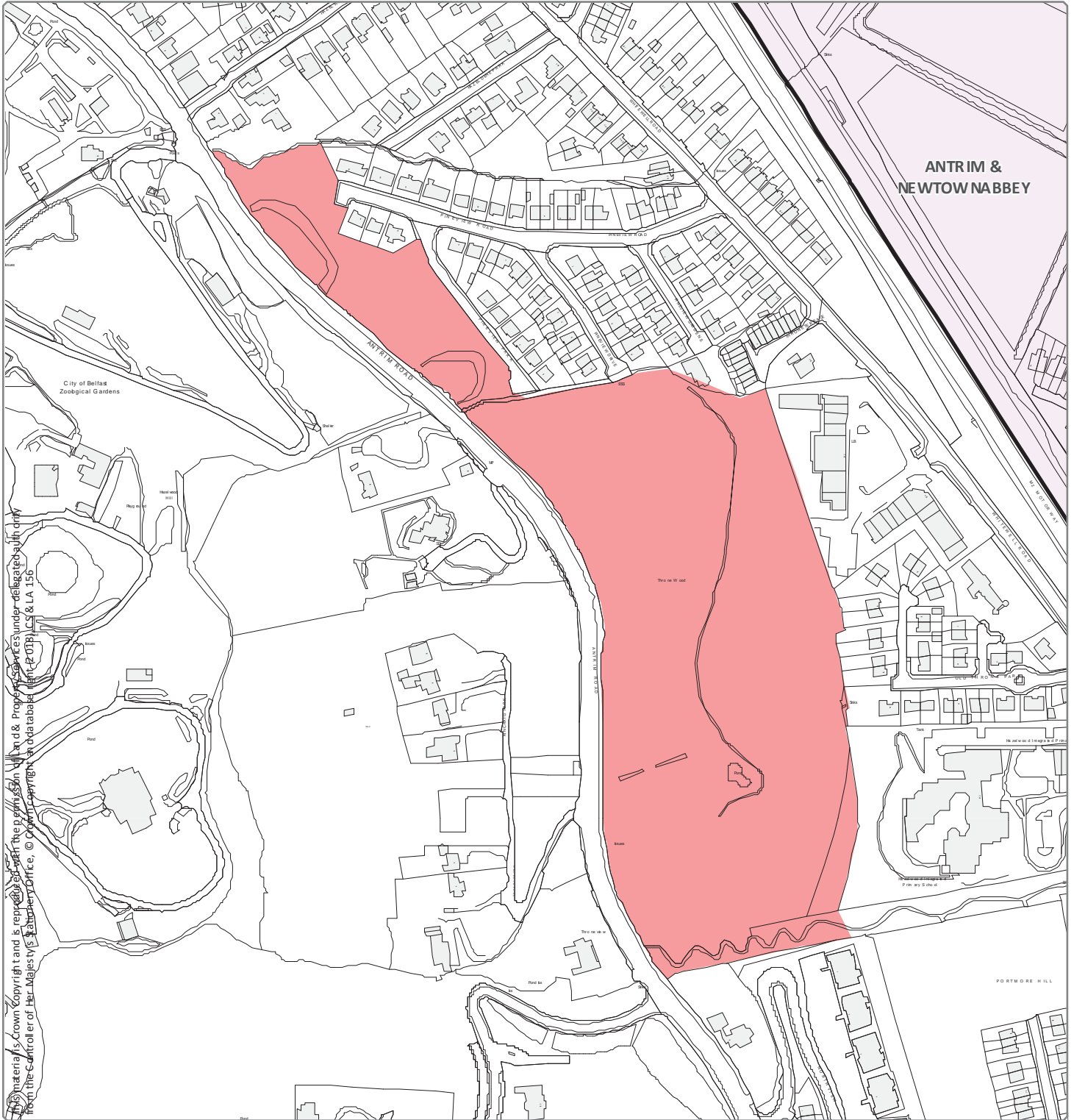


Designation Ref: BT 084/27
Location: STORMONT

Source: Draft Belfast Metropolitan Area Plan 2015 in its most advanced stage prior to formal adoption
Note: Only the above Designation Ref is shown on this map

Scale 1:11,000

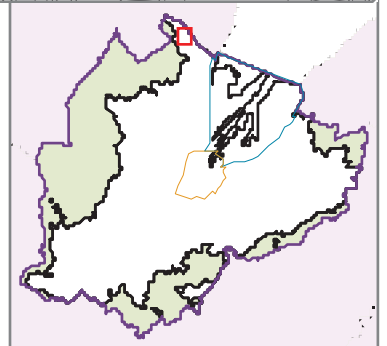


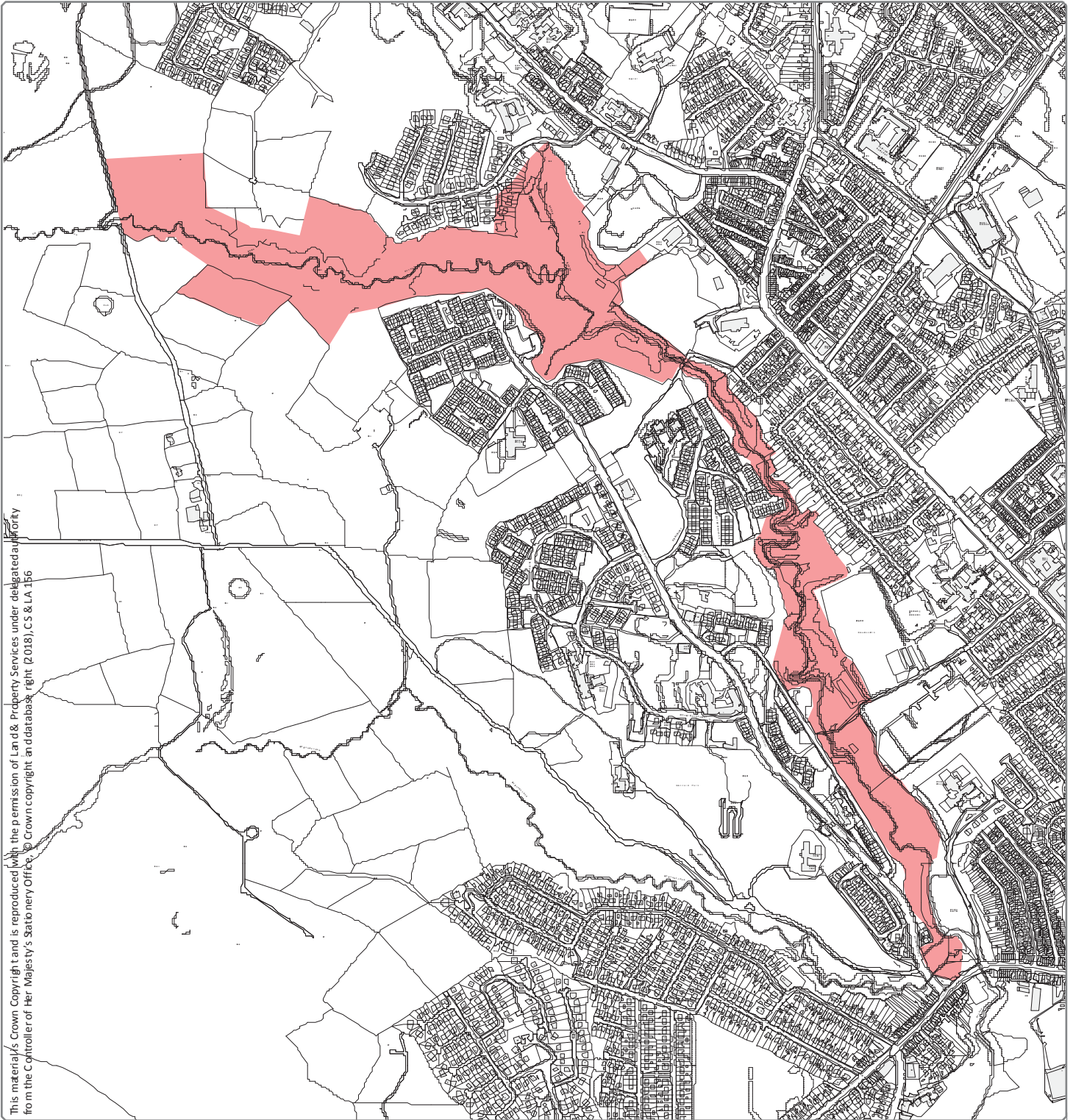


Designation Ref: BT 084/28
Location: THRONE WOODLAND

Source: Draft Belfast Metropolitan Area Plan 2015 in its most advanced stage prior to formal adoption
 Note: Only the above Designation Ref is shown on this map

Scale 1:3,500




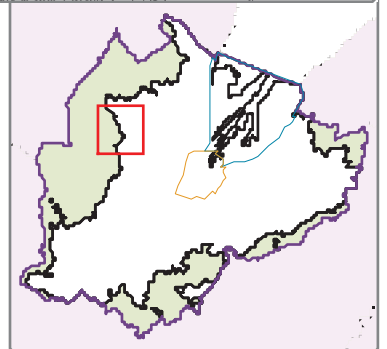


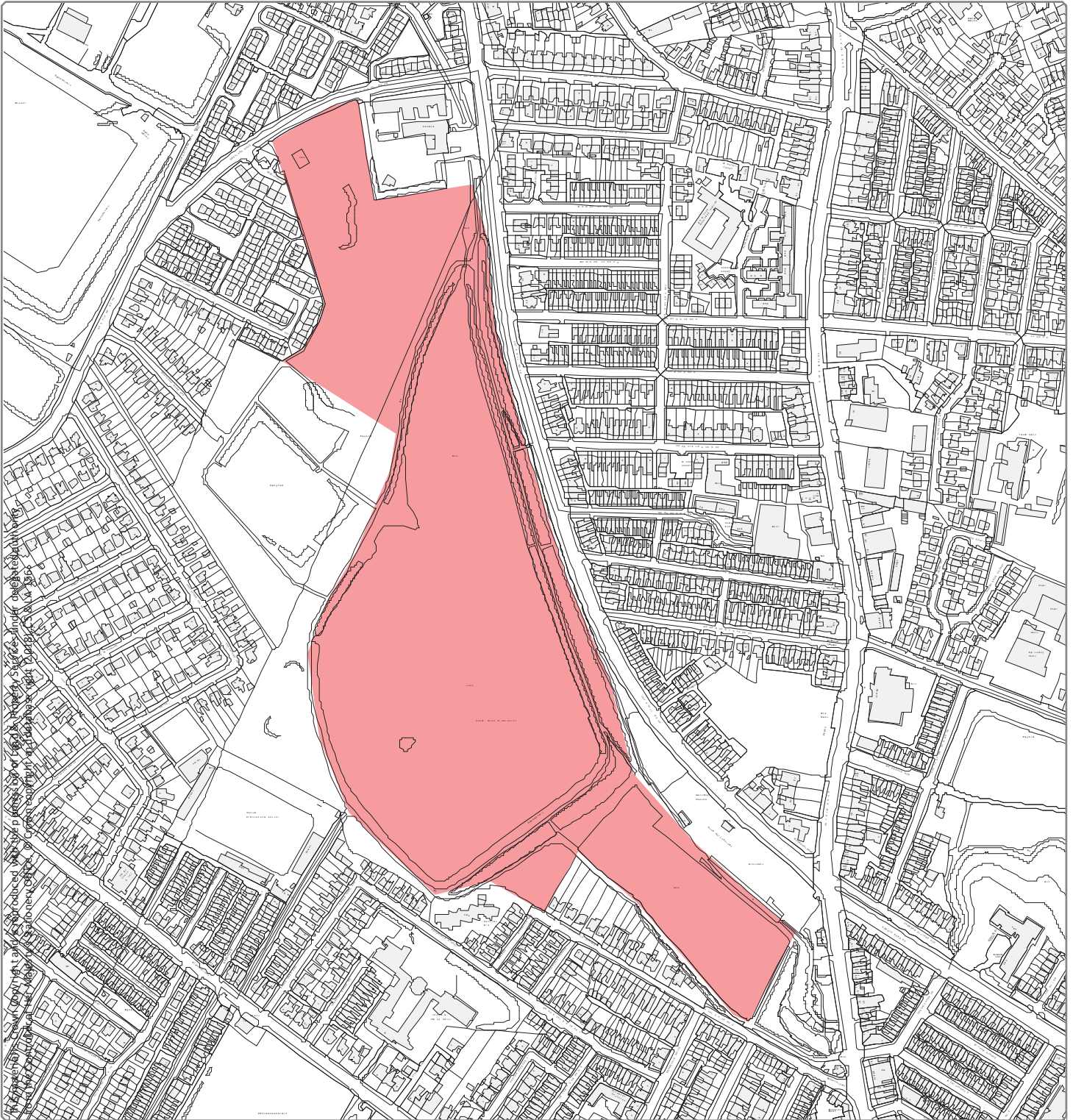
This material is Crown Copyright and is reproduced with the permission of Land & Property Services under delegated authority from the Controller of Her Majesty's Stationery Office. © Crown copyright and database right (2018), CS & LA 156

Designation Ref: BT 084/29
Location: UPPER FORTH RIVER

Source: Draft Belfast Metropolitan Area Plan 2015 in its most advanced stage prior to formal adoption
Note: Only the above Designation Ref is shown on this map

Scale 1:11,000 

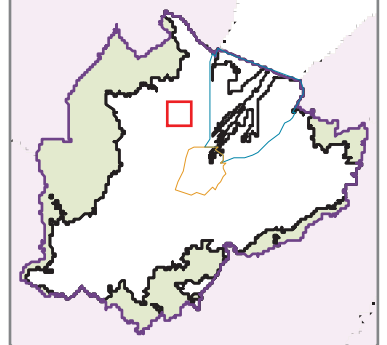


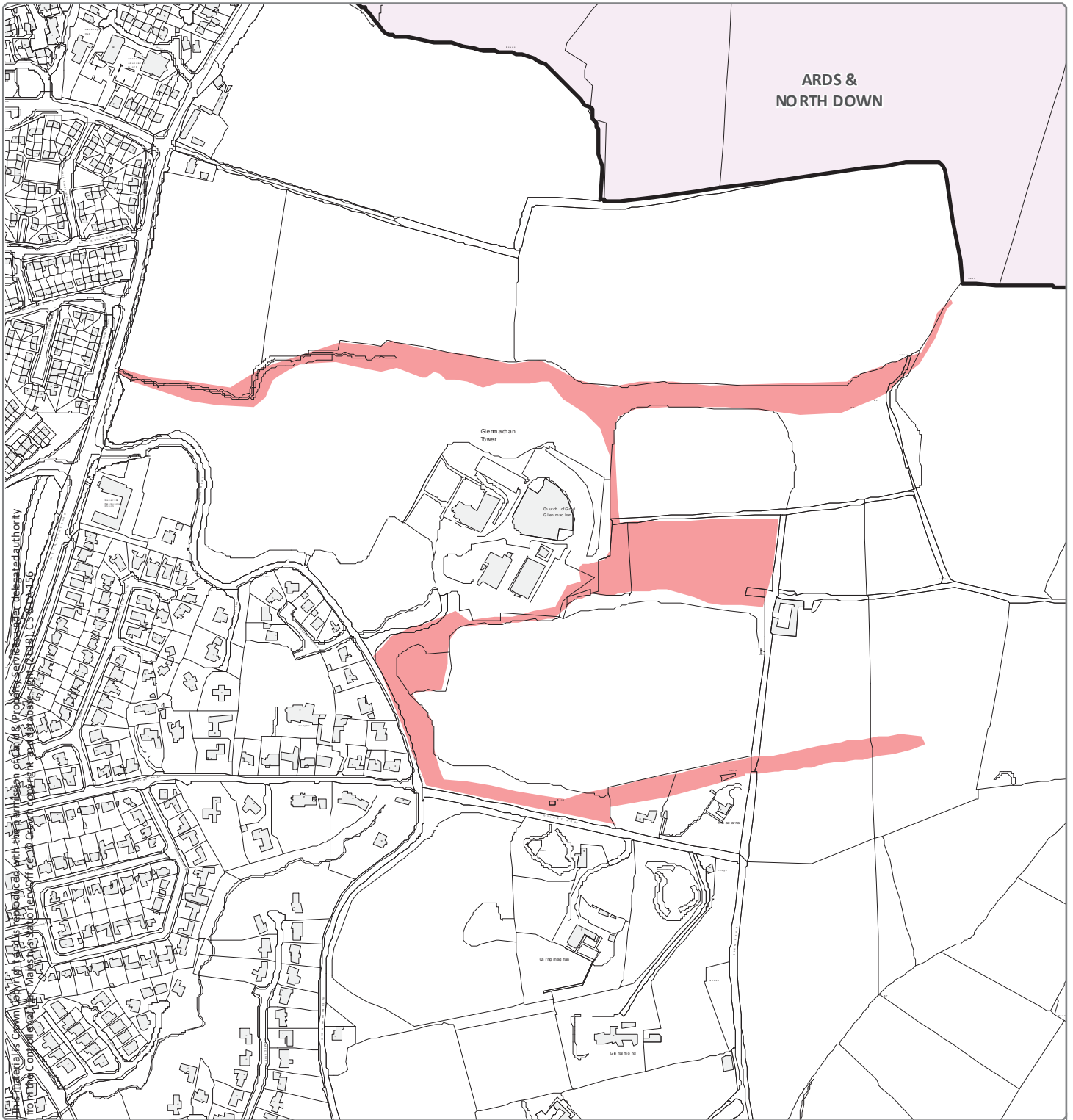


Designation Ref: BT 084/30
Location: WATERWORKS PARK

Source: Draft Belfast Metropolitan Area Plan 2015 in its most advanced stage prior to formal adoption
 Note: Only the above Designation Ref is shown on this map

Scale 1:5,500

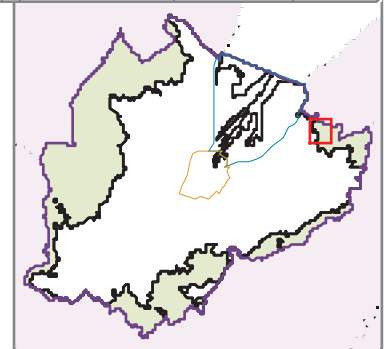


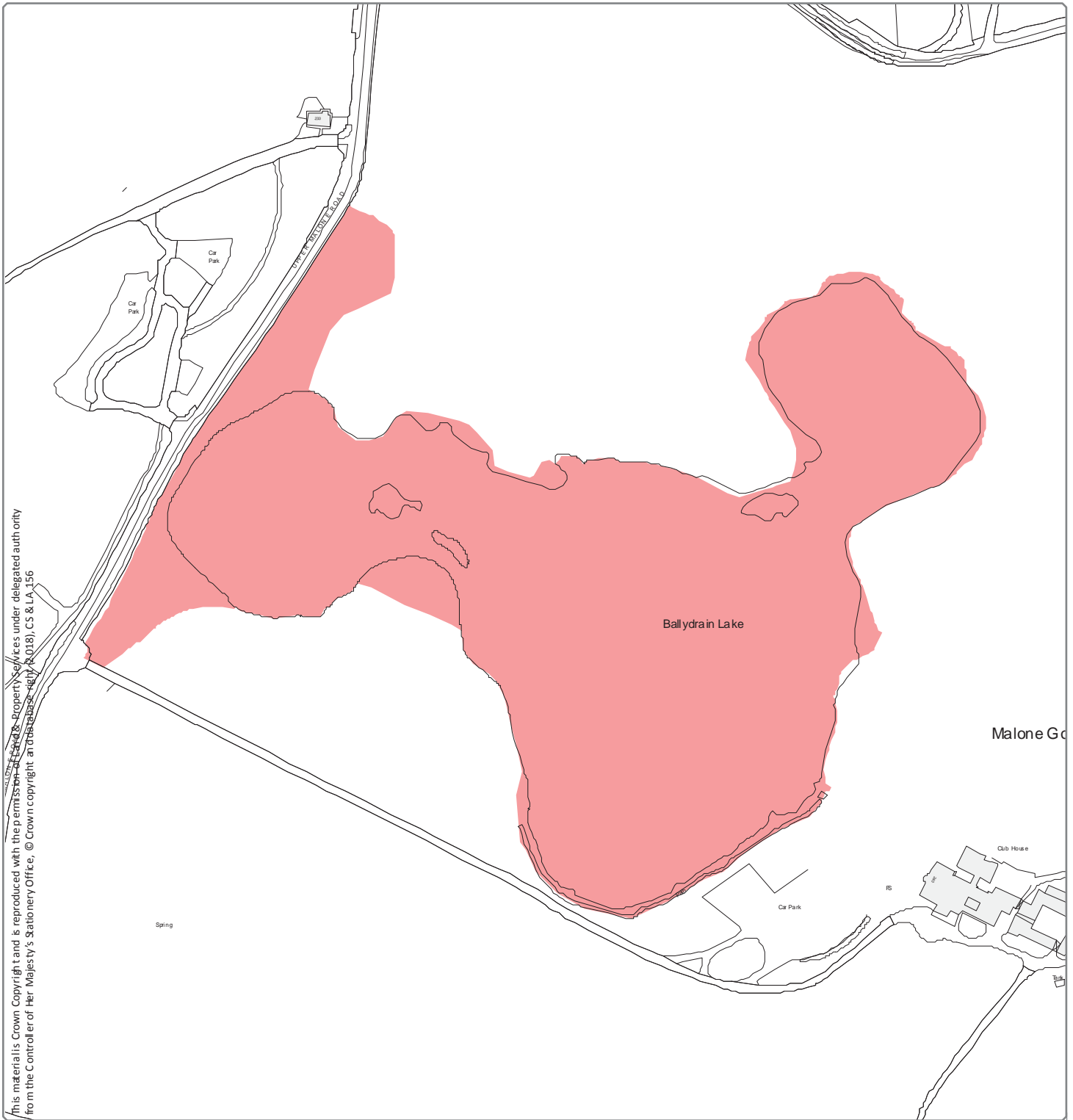


Designation Ref: BT 084/31
Location: WOODS AT GLENMACHAN

Source: Draft Belfast Metropolitan Area Plan 2015 in its most advanced stage prior to formal adoption
 Note: Only the above Designation Ref is shown on this map

Scale 1:5,500

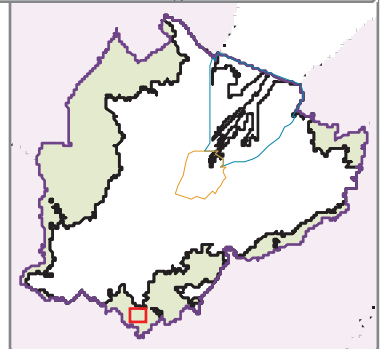


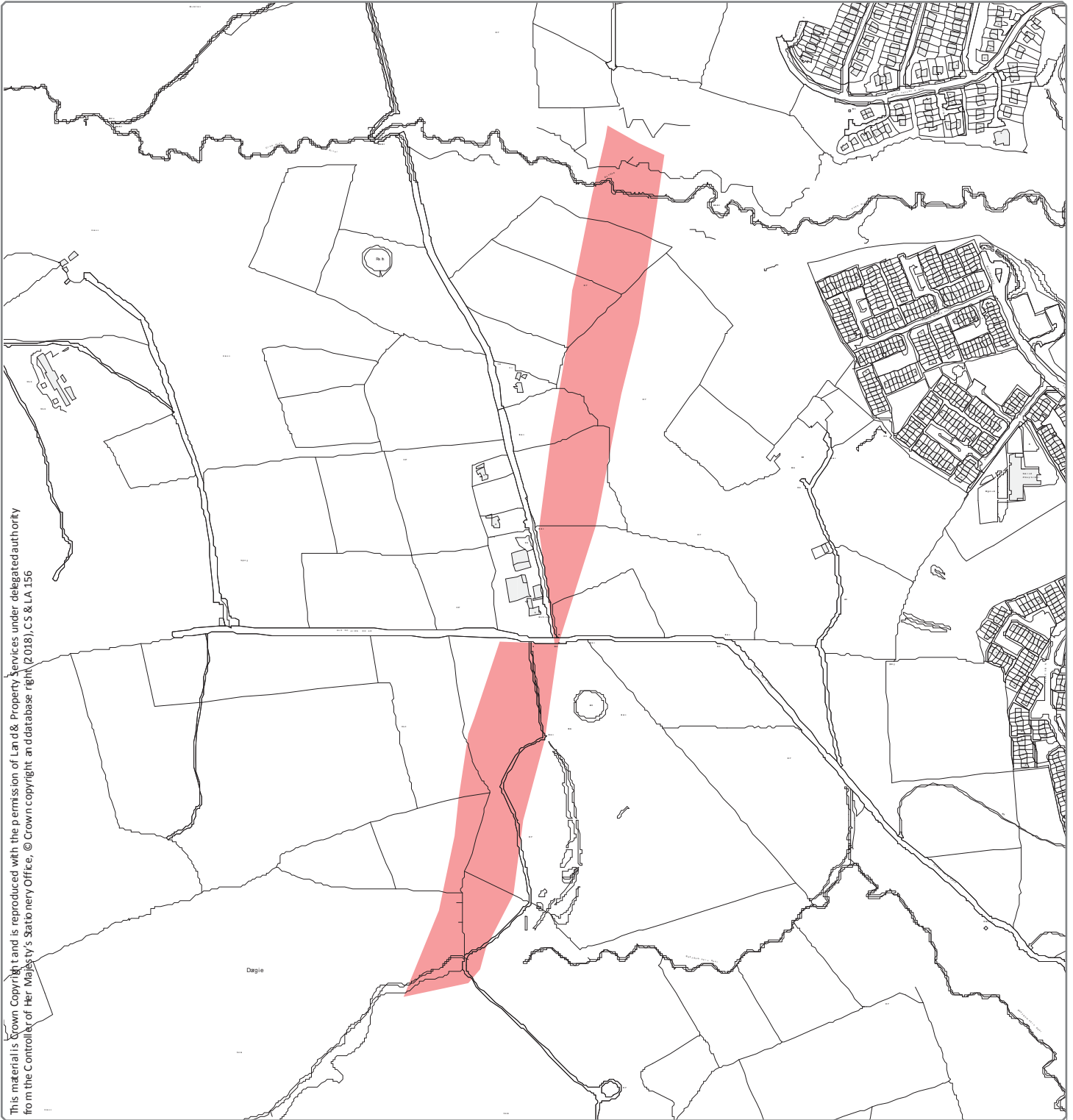


Designation Ref: CA 01/01
Location: BALLYDRAIN LAKE

Source: Draft Belfast Metropolitan Area Plan 2015 in its most advanced stage prior to formal adoption
 Note: Only the above Designation Ref is shown on this map

Scale 1:3,500

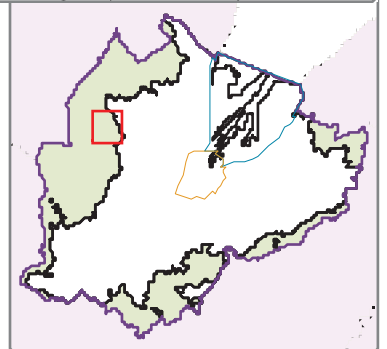


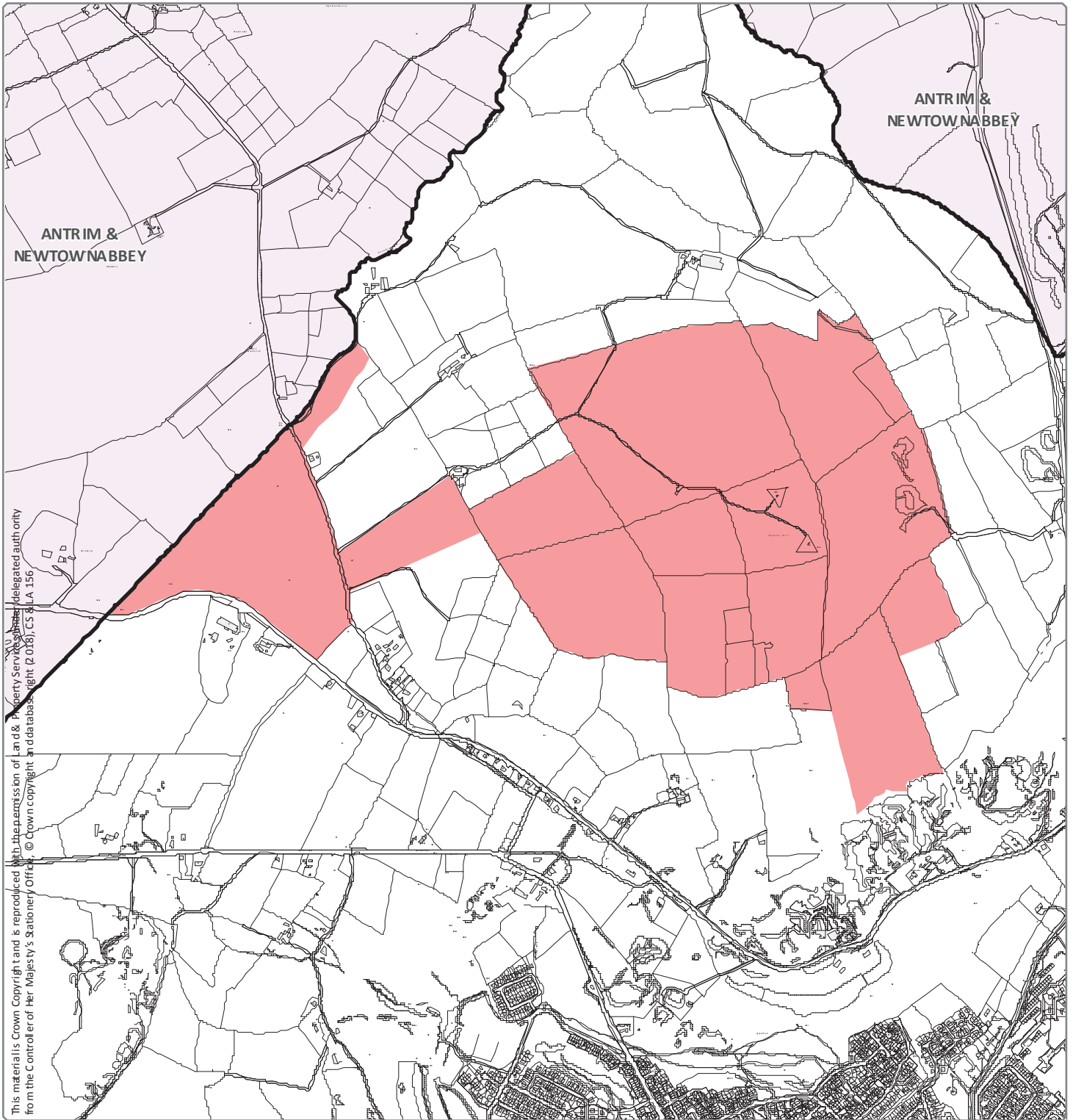


Designation Ref: CA 01/02
Location: BALLYGOMARTIN SILL (GEODIVERSITY)

Source: Draft Belfast Metropolitan Area Plan 2015 in its most advanced stage prior to formal adoption
 Note: Only the above Designation Ref is shown on this map

Scale 1:7,000

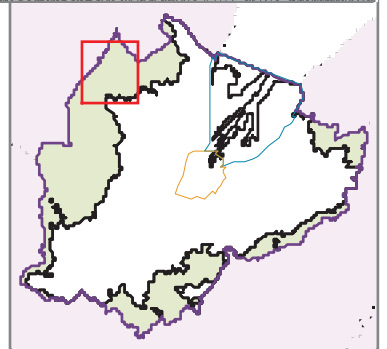


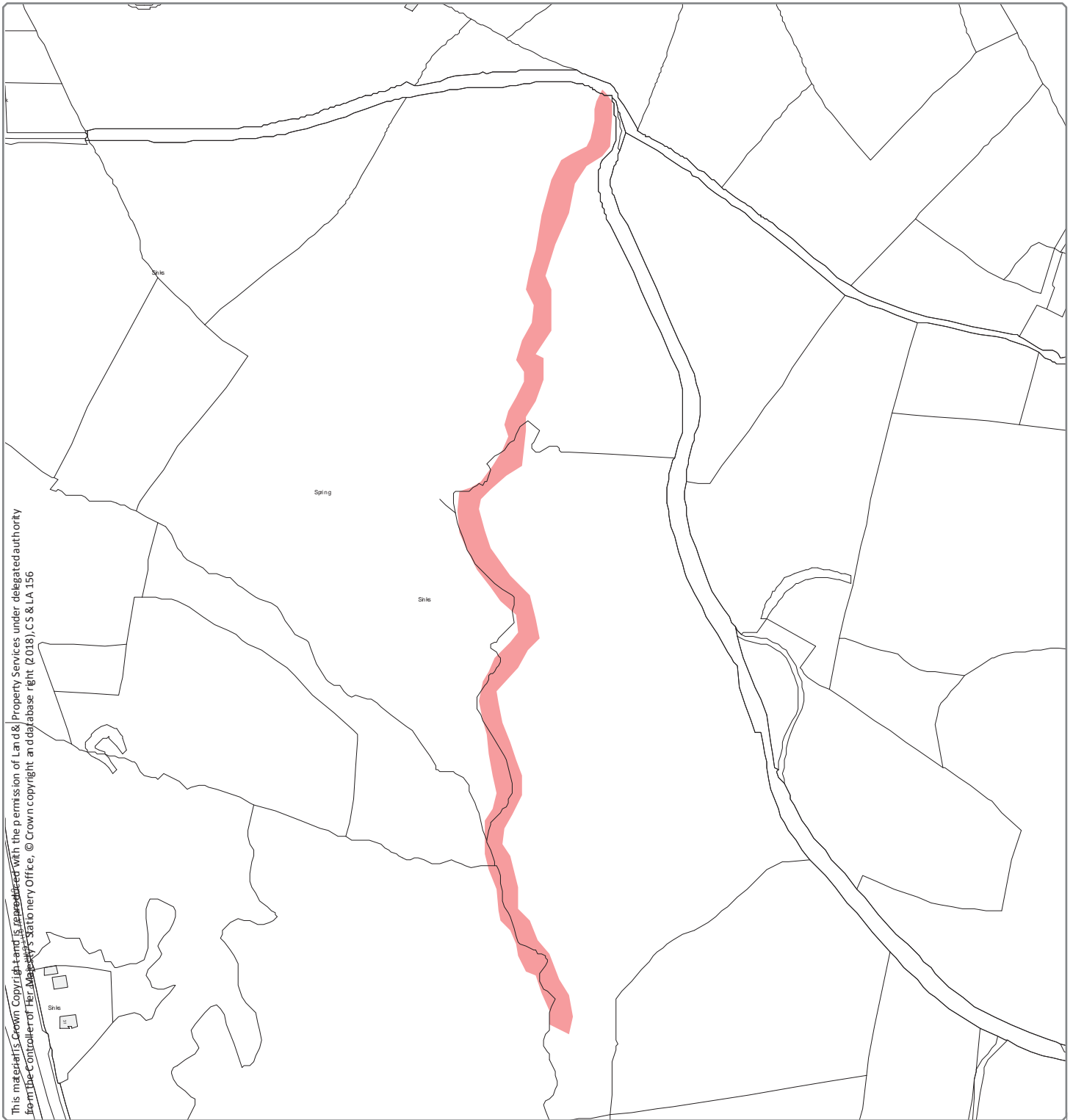


Designation Ref: CA 01/03
Location: BELFAST HILLS - SQUIRE'S HILL

Source: Draft Belfast Metropolitan Area Plan 2015 in its most advanced stage prior to formal adoption
 Note: Only the above Designation Ref is shown on this map

Scale 1:14,000



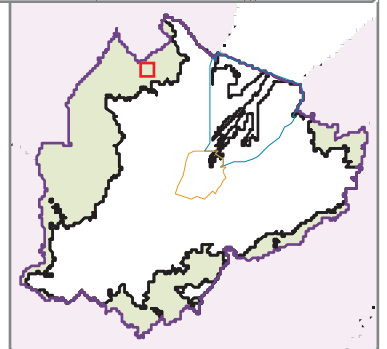


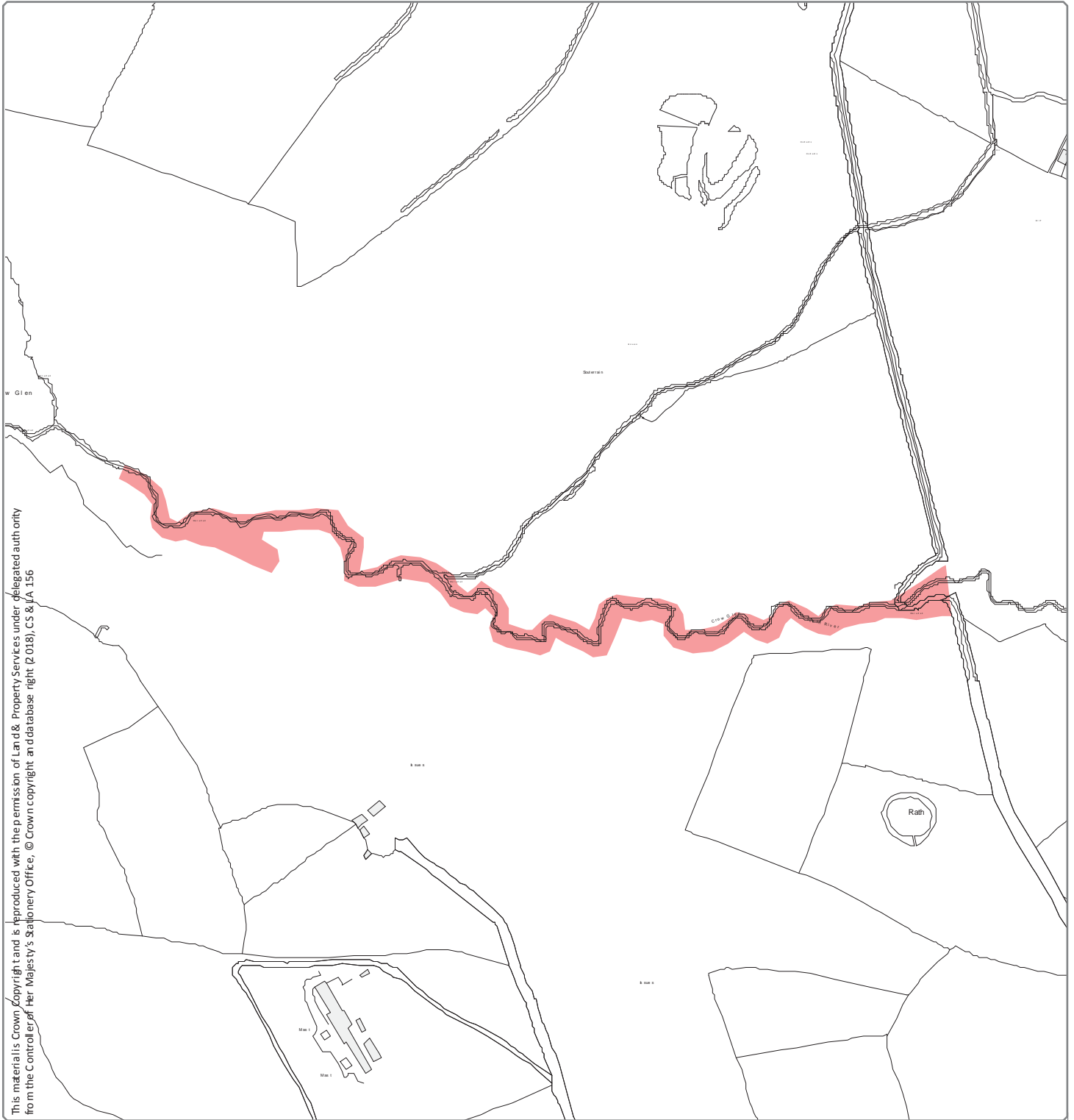
This material is Crown Copyright and is reproduced with the permission of Land & Property Services under delegated authority from the Controller of Her Majesty's Stationery Office, © Crown copyright and database right (2018), CS & LA 156

Designation Ref: CA 01/04
Location: CARR'S GLEN (GEODIVERSITY)

Source: Draft Belfast Metropolitan Area Plan 2015 in its most advanced stage prior to formal adoption
Note: Only the above Designation Ref is shown on this map

Scale 1:3,500



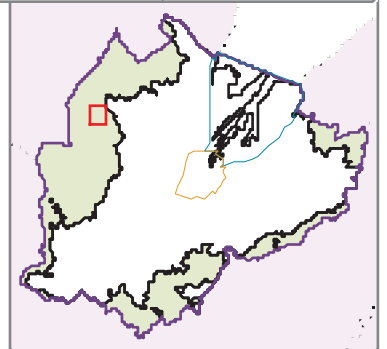


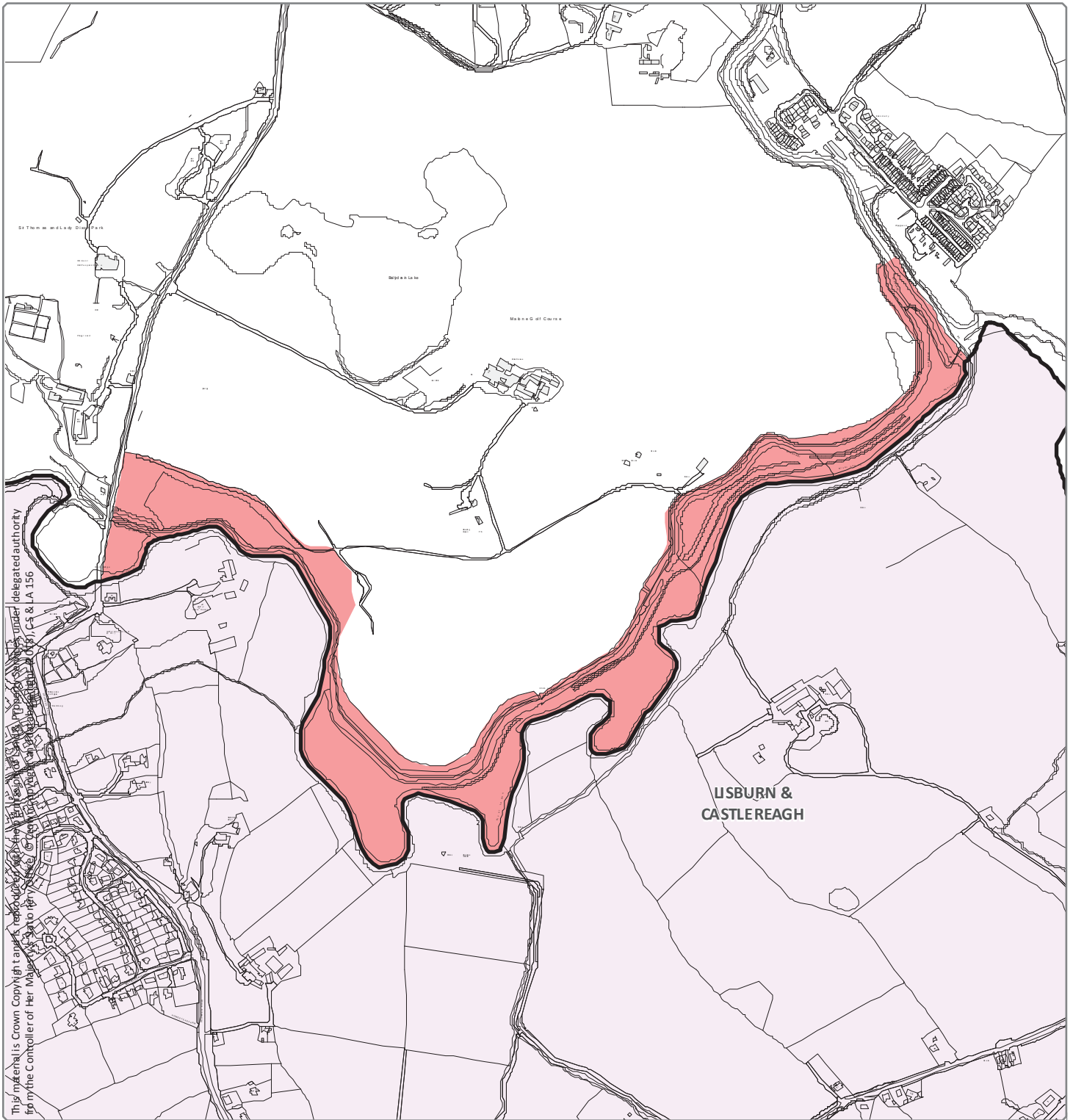
This material is Crown Copyright and is reproduced with the permission of Land & Property Services under delegated authority from the Controller of Her Majesty's Stationery Office, © Crown copyright and database right (2018), CS & LA 156

Designation Ref: CA 01/05
Location: CROW GLEN (GEODIVERSITY)

Source: Draft Belfast Metropolitan Area Plan 2015 in its most advanced stage prior to formal adoption
Note: Only the above Designation Ref is shown on this map

Scale 1:4,000

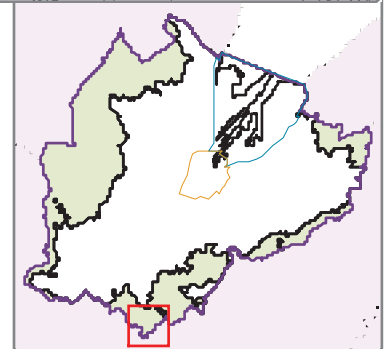


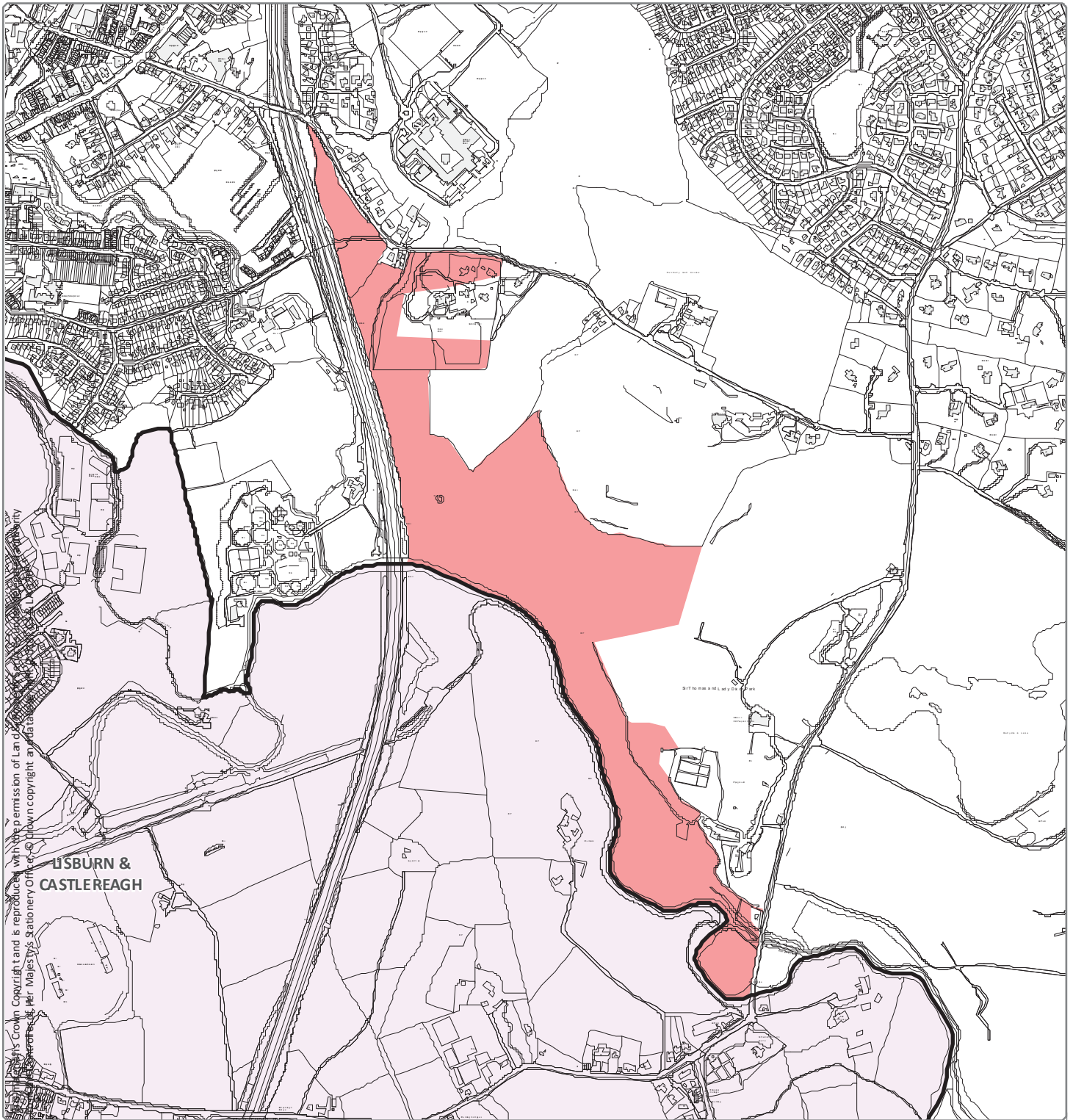


Designation Ref: CA 01/06
Location: FLOODPLAIN AROUND EEL WEIR

Source: Draft Belfast Metropolitan Area Plan 2015 in its most advanced stage prior to formal adoption
 Note: Only the above Designation Ref is shown on this map

Scale 1:9,500

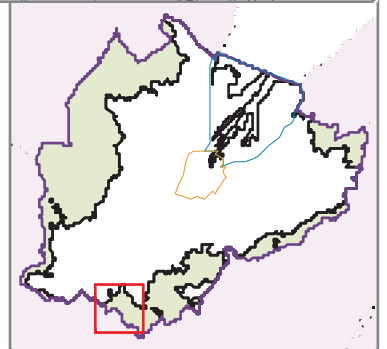


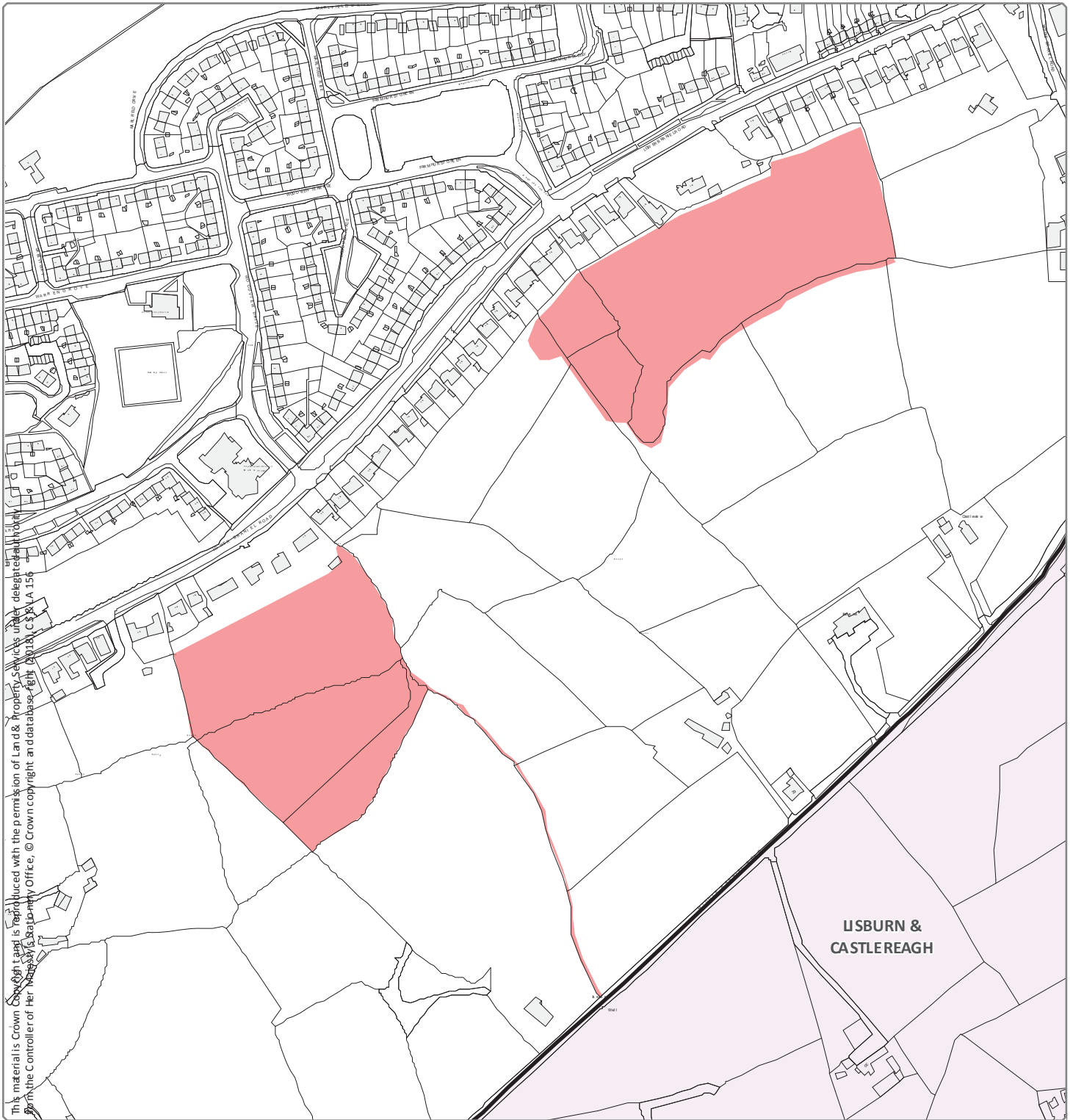


Designation Ref: CA 01/07
Location: SIR THOMAS AND LADY DIXON PARK

Source: Draft Belfast Metropolitan Area Plan 2015 in its most advanced stage prior to formal adoption
 Note: Only the above Designation Ref is shown on this map

Scale 1:11,000



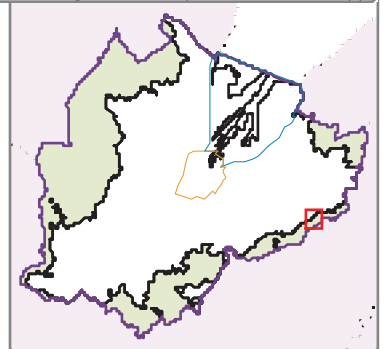


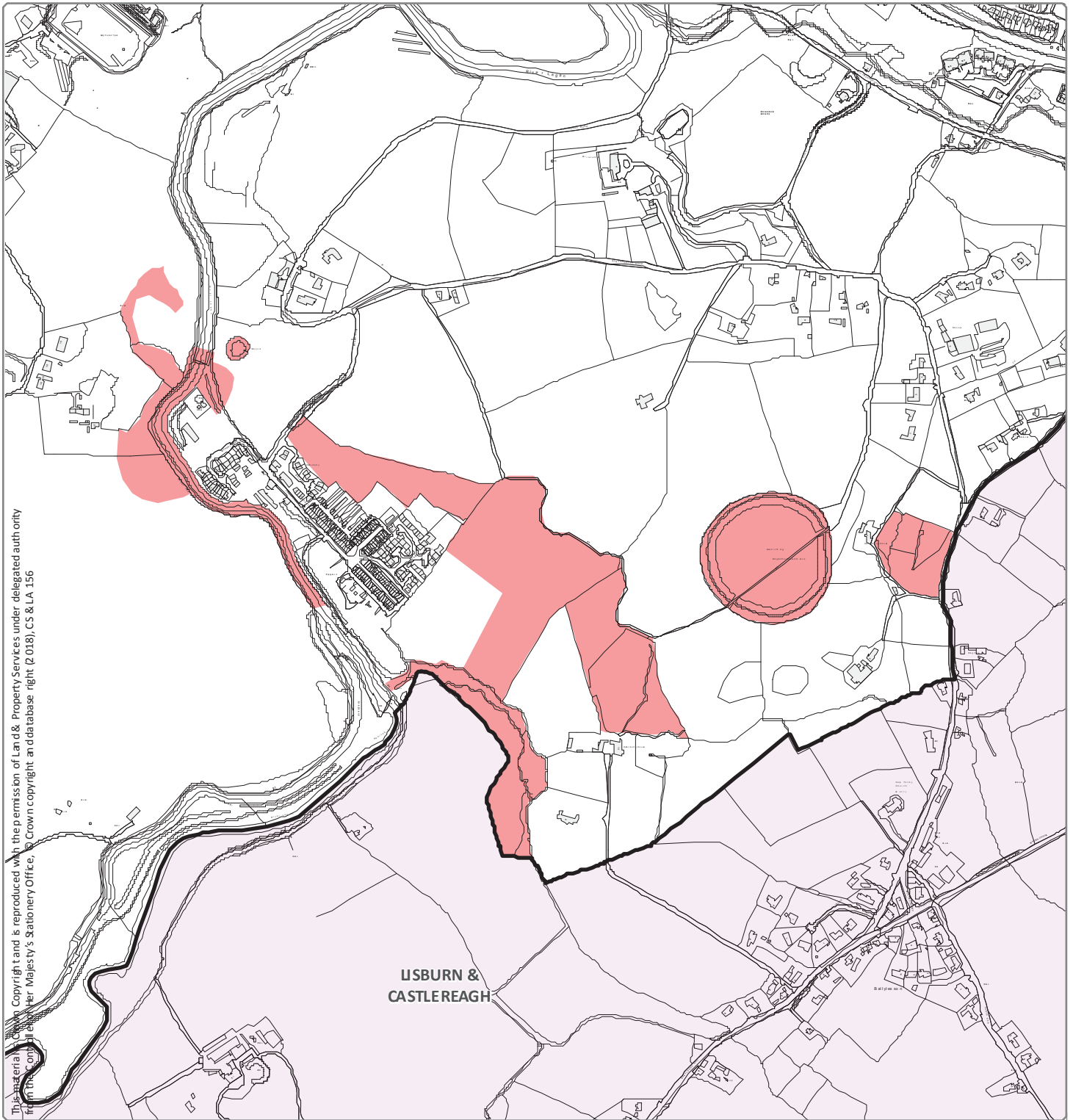
This material is Crown Copyright and is reproduced with the permission of Land & Property Services under delegation from the Controller of Her Majesty's Stationery Office, © Crown copyright and database right (2018), CS O/LA 156

Designation Ref: CR 02/06
Location: LOWER BRANIEL ROAD

Source: Draft Belfast Metropolitan Area Plan 2015 in its most advanced stage prior to formal adoption
Note: Only the above Designation Ref is shown on this map

Scale 1:4,000



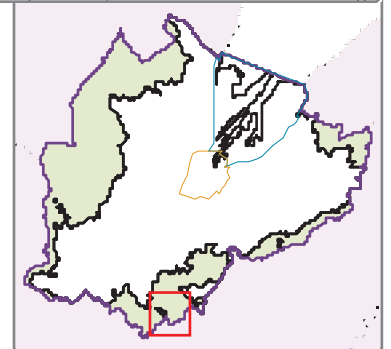


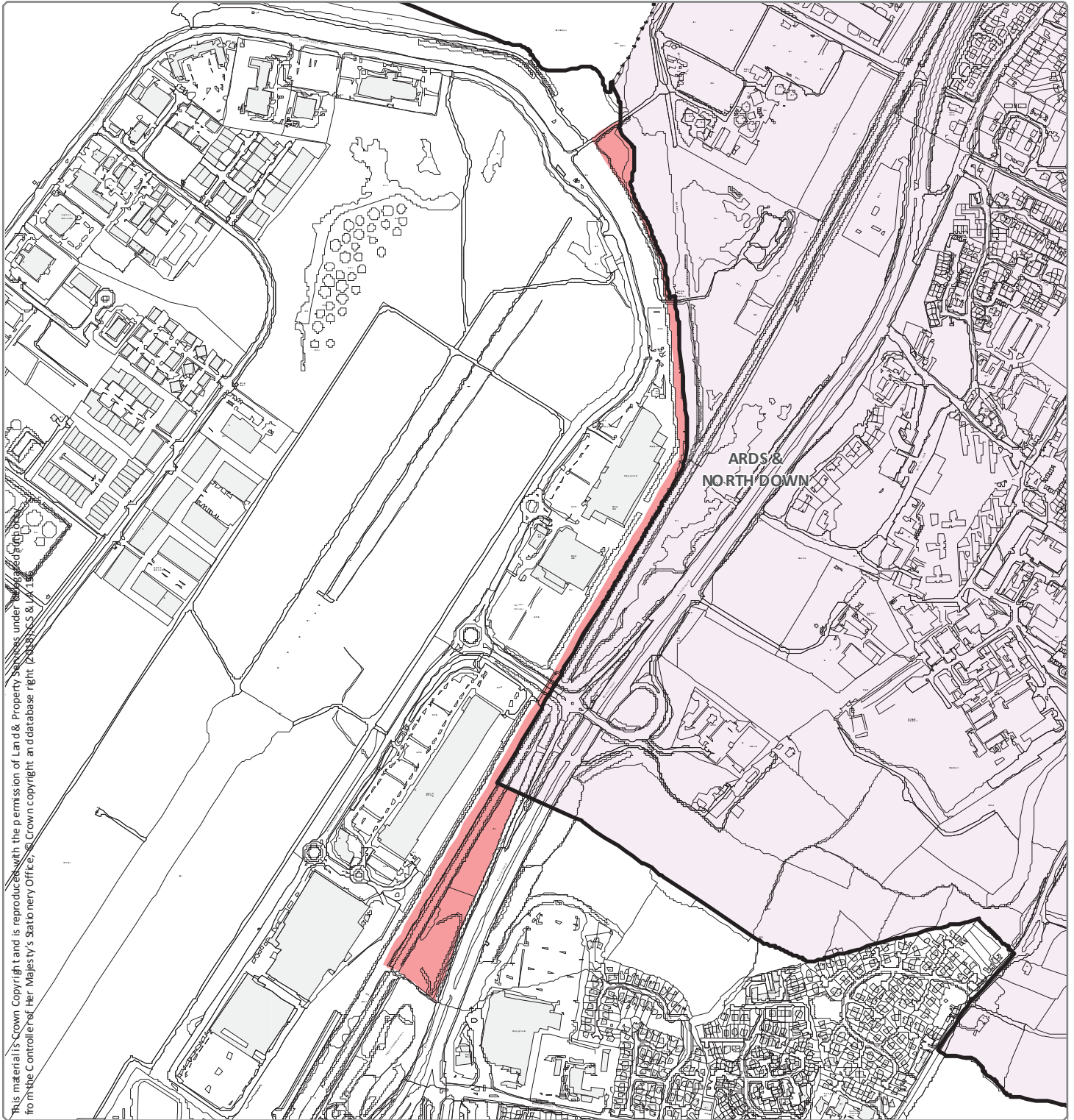
This material is Crown Copyright and is reproduced with the permission of Land & Property Services under delegated authority from the Belfast City Council. All rights reserved. Crown copyright and database right (2018), CS & LA 156

Designation Ref: EY 02
Location: EDENDERRY TO GIANT'S RING

Source: Draft Belfast Metropolitan Area Plan 2015 in its most advanced stage prior to formal adoption
Note: Only the above Designation Ref is shown on this map


Scale 1:9,500

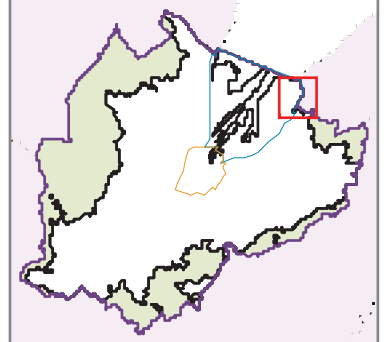


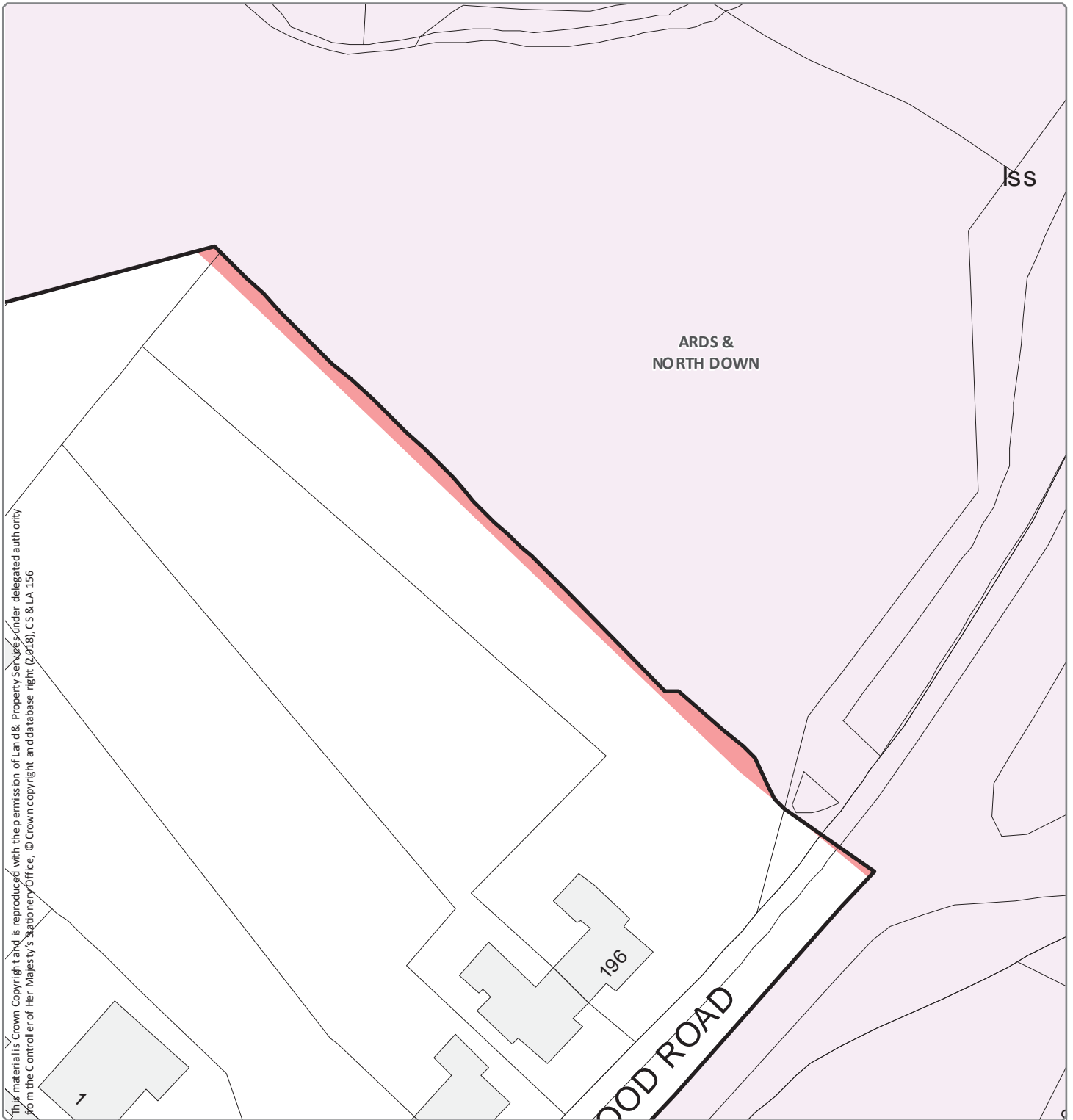


Designation Ref: HD 10/02
Location: BELFAST HARBOUR ESTATE (NORTH DOWN)

Source: Draft Belfast Metropolitan Area Plan 2015 in its most advanced stage prior to formal adoption
 Note: Only the above Designation Ref is shown on this map

Scale 1:9,000 

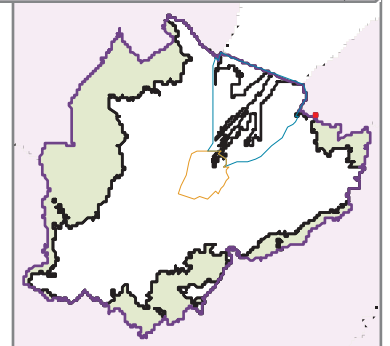




Designation Ref: HD 10/05
Location: REDBURN

Source: Draft Belfast Metropolitan Area Plan 2015 in its most advanced stage prior to formal adoption
 Note: Only the above Designation Ref is shown on this map

Scale 1:500

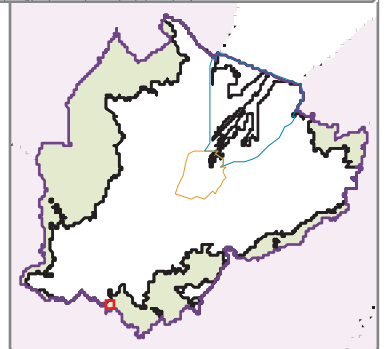


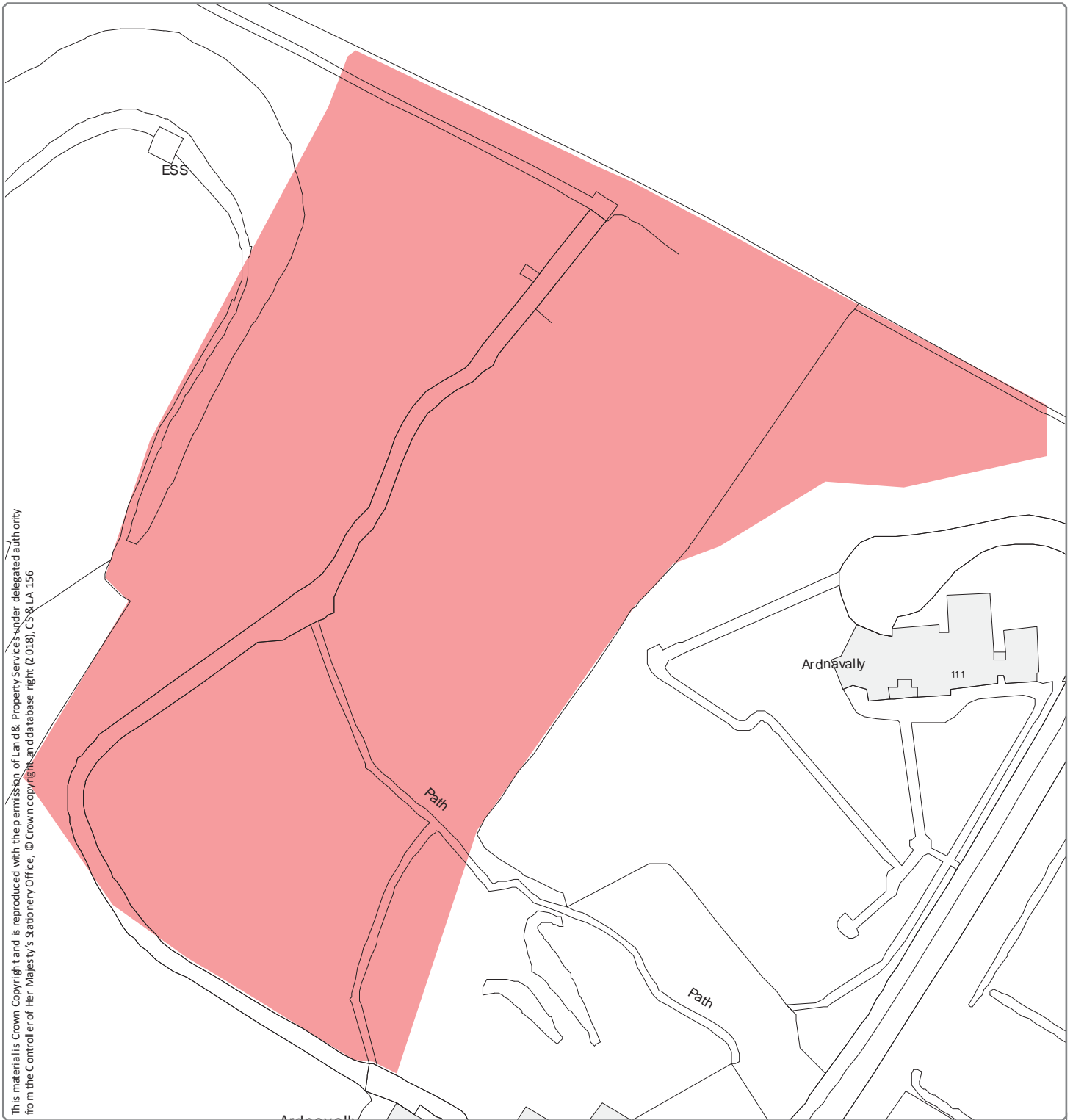


Designation Ref: LN 01/34
Location: GLENBURN

Source: Draft Belfast Metropolitan Area Plan 2015 in its most advanced stage prior to formal adoption
 Note: Only the above Designation Ref is shown on this map

Scale 1:2,000




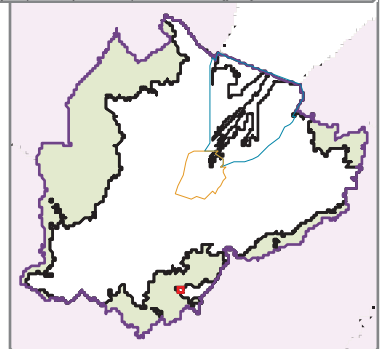


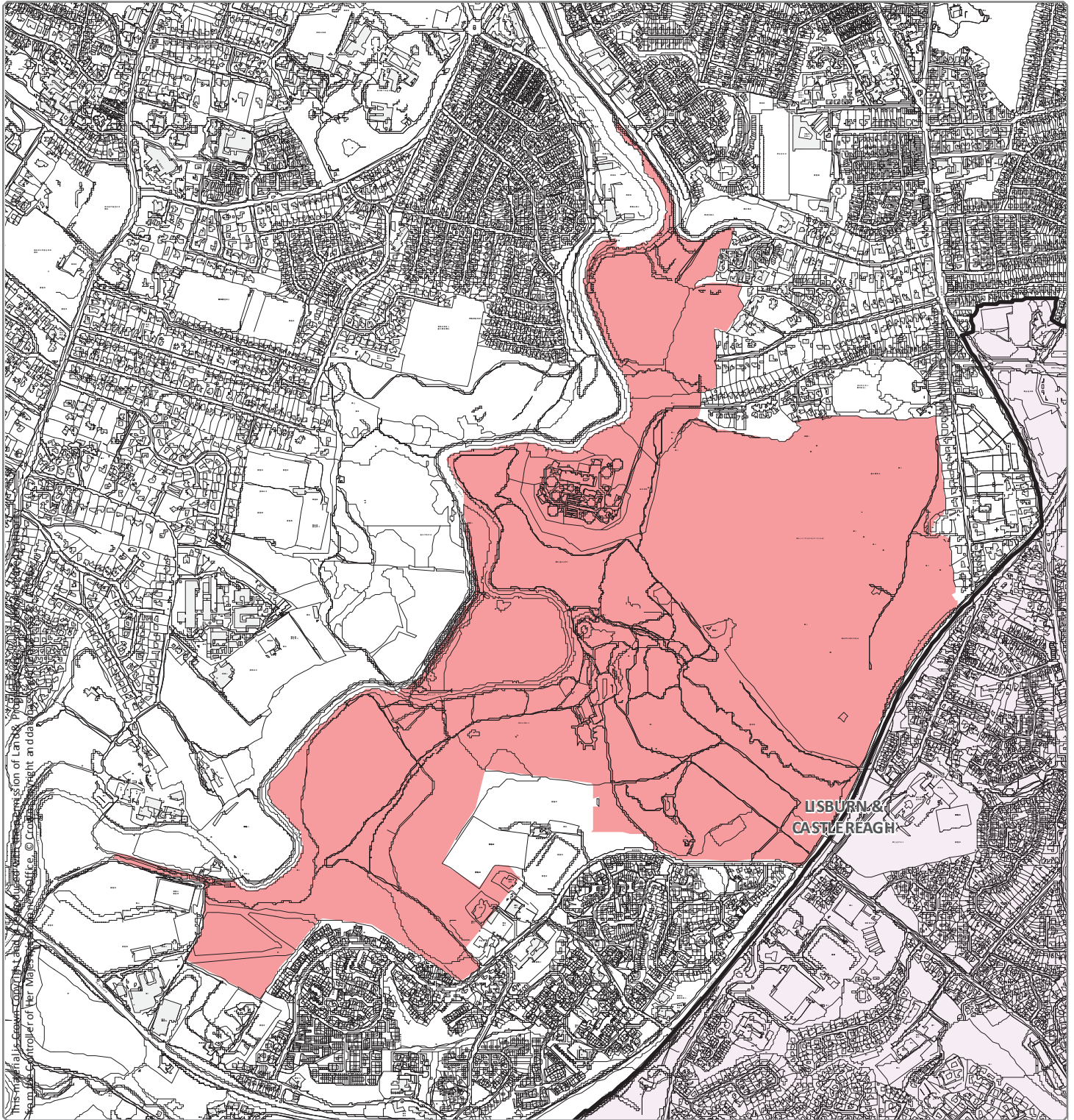
This material is Crown Copyright and is reproduced with the permission of Land & Property Services under delegated authority from the Controller of Her Majesty's Stationery Office, © Crown copyright in a database right (2018), CS & LA 156

Designation Ref: MCH 28/01
Location: ARDNAVALLY SCOUT CENTRE

Source: Draft Belfast Metropolitan Area Plan 2015 in its most advanced stage prior to formal adoption
Note: Only the above Designation Ref is shown on this map

Scale 1:1,000 






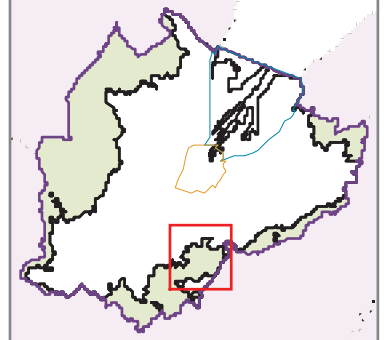
Designation Ref: MCH 28/03

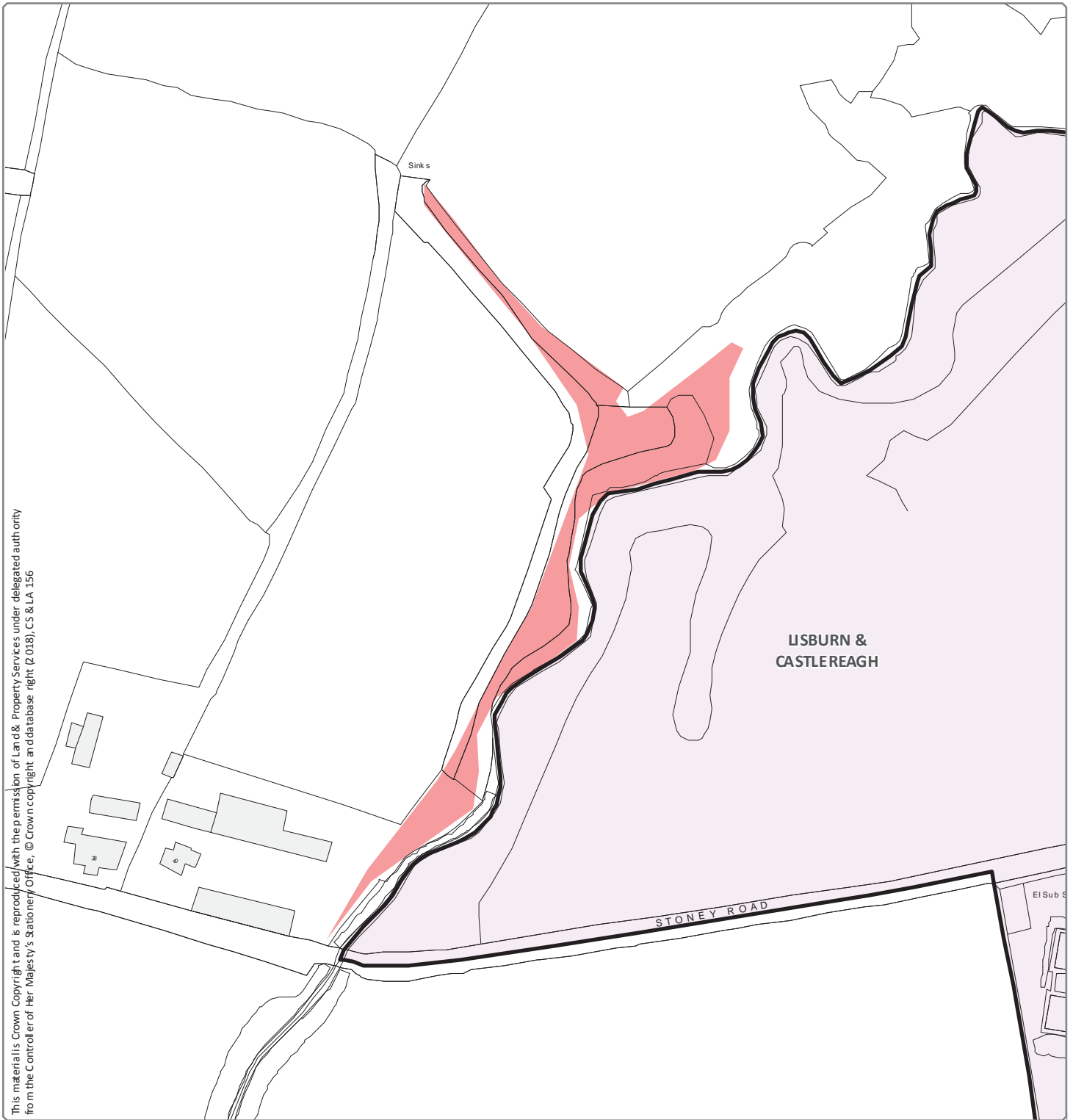
Location: BELVOIR

Source: Draft Belfast Metropolitan Area Plan 2015 in its most advanced stage prior to formal adoption

Note: Only the above Designation Ref is shown on this map

Scale 1:15,000 

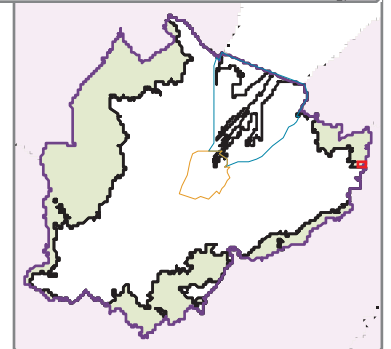


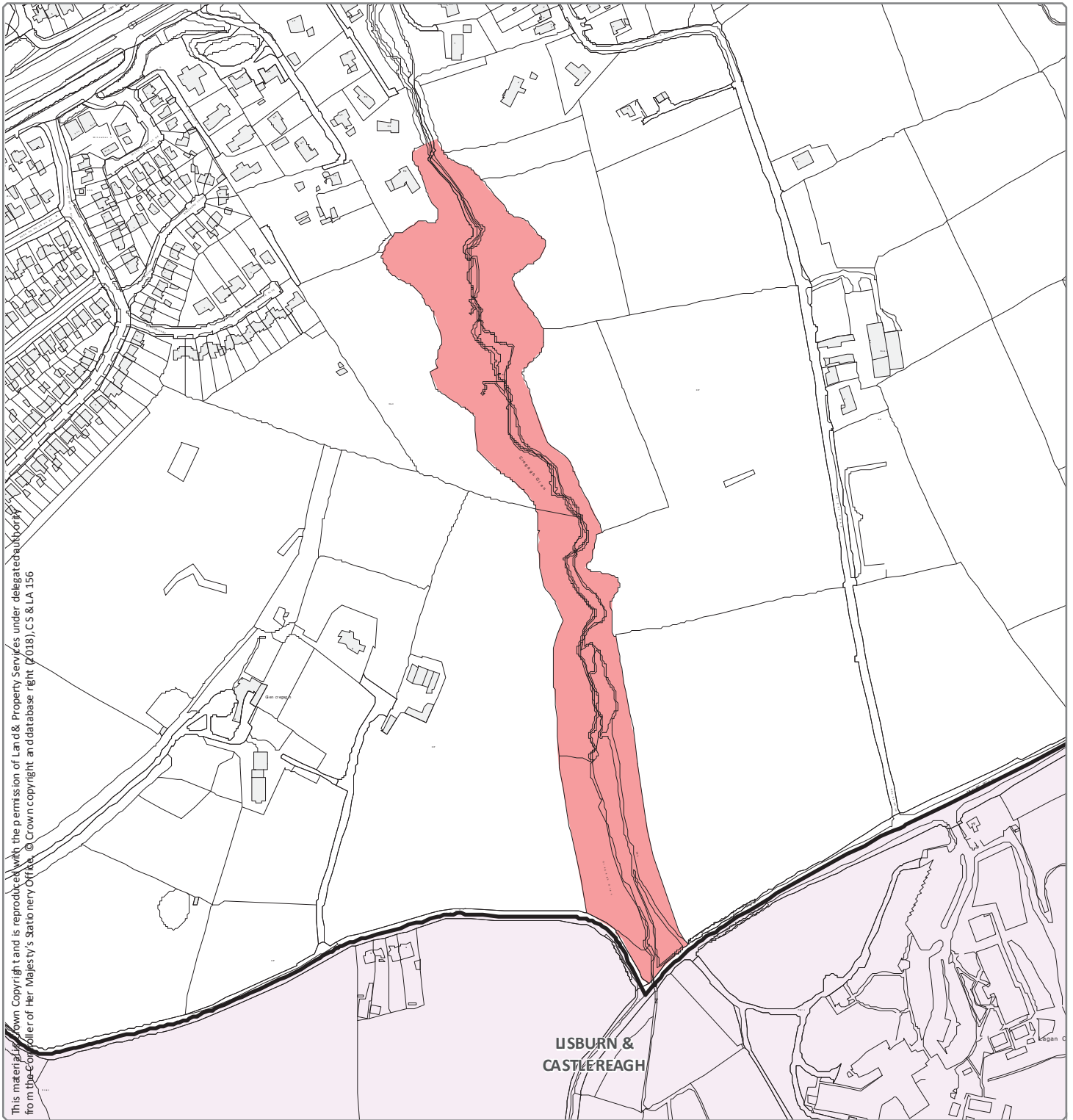


Designation Ref: MCH 28/05
Location: CRAIGTANTLET WOODS

Source: Draft Belfast Metropolitan Area Plan 2015 in its most advanced stage prior to formal adoption
 Note: Only the above Designation Ref is shown on this map

Scale 1:1,500



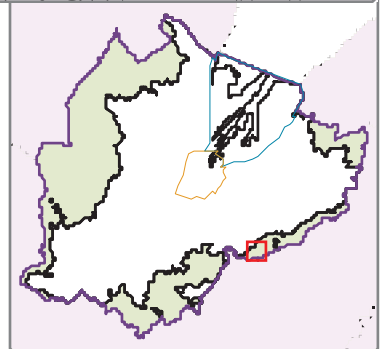


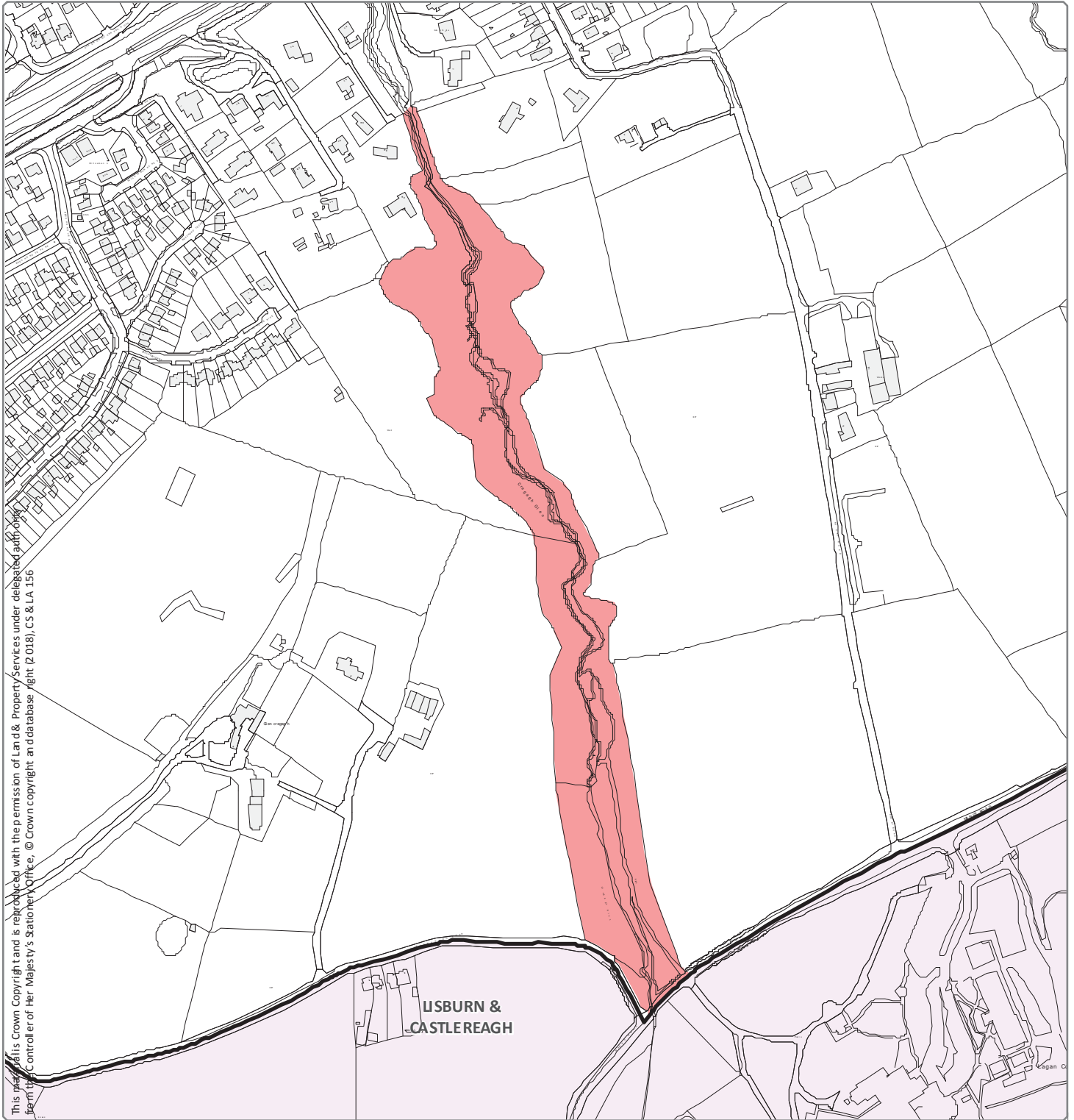
This material is Crown Copyright and is reproduced with the permission of Land & Property Services under delegated authority from the Controller of Her Majesty's Stationery Office. © Crown copyright and database right (2018), CS & LA 156

Designation Ref: MCH 28/06
Location: CREGAGH GLEN (GEODIVERSITY)

Source: Draft Belfast Metropolitan Area Plan 2015 in its most advanced stage prior to formal adoption
Note: Only the above Designation Ref is shown on this map

Scale 1:4,500 

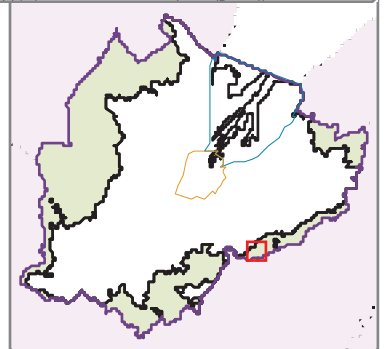


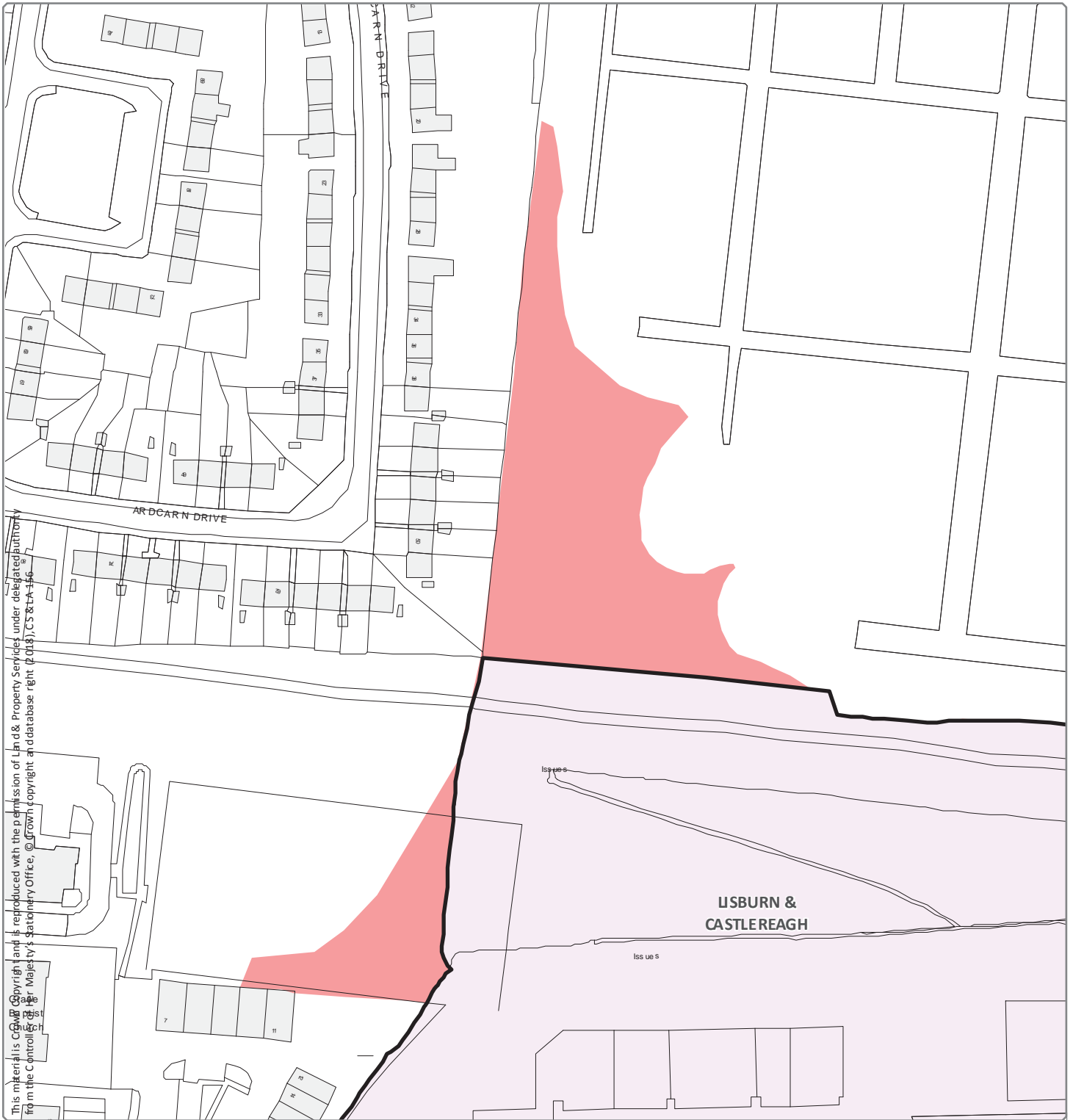


Designation Ref: MCH 28/07
Location: CREGAGH GLEN AND LISNABREENY

Source: Draft Belfast Metropolitan Area Plan 2015 in its most advanced stage prior to formal adoption
 Note: Only the above Designation Ref is shown on this map

Scale 1:4,500 

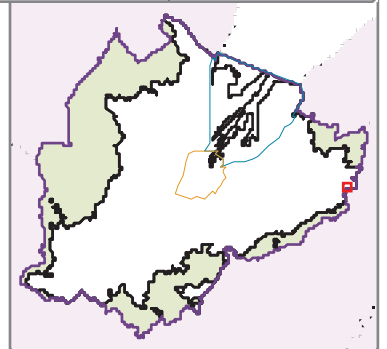


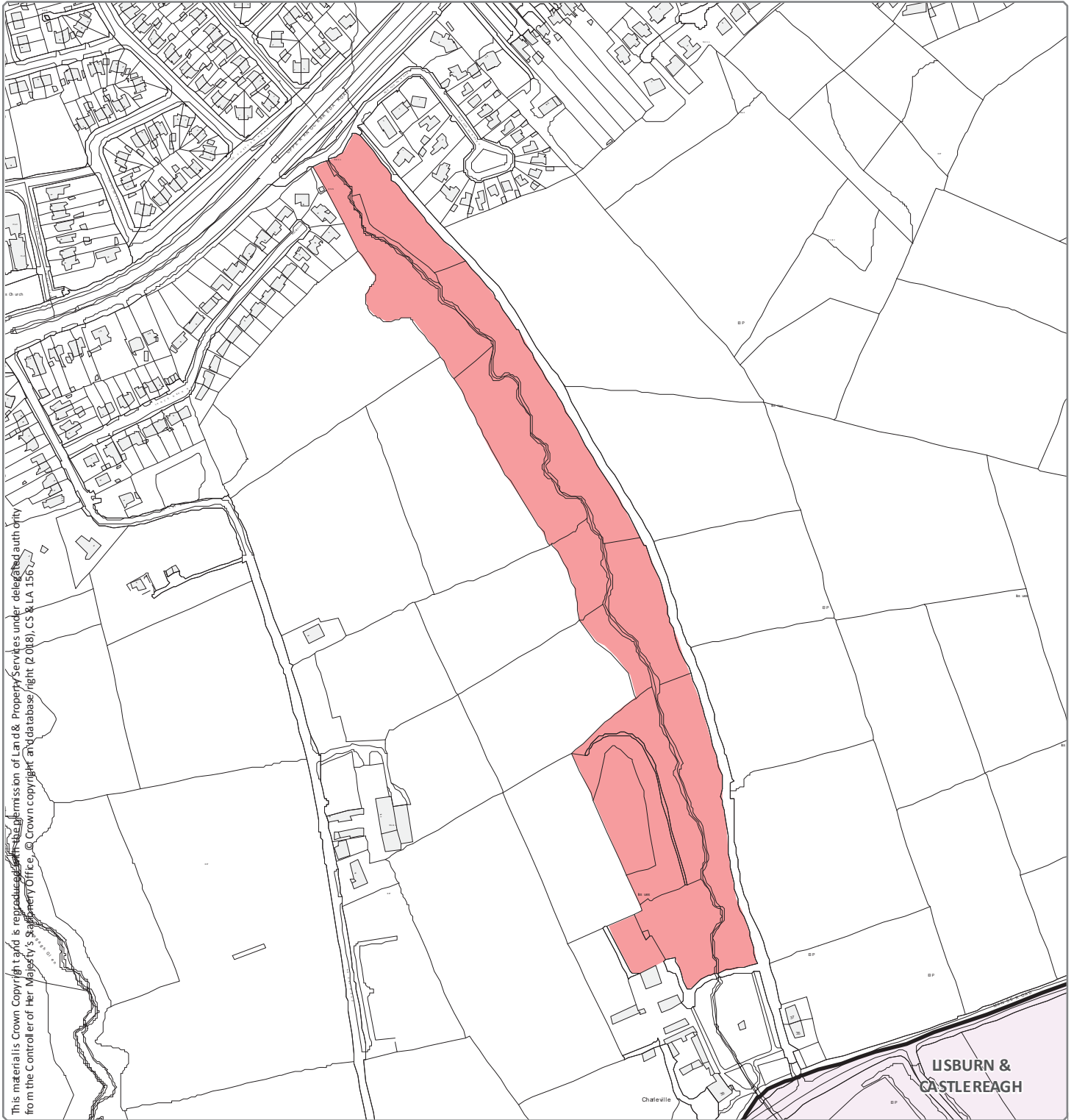


Designation Ref: MCH 28/08
Location: DUNDONALD OLD RAILWAY LINE

Source: Draft Belfast Metropolitan Area Plan 2015 in its most advanced stage prior to formal adoption
 Note: Only the above Designation Ref is shown on this map

Scale 1:1,500

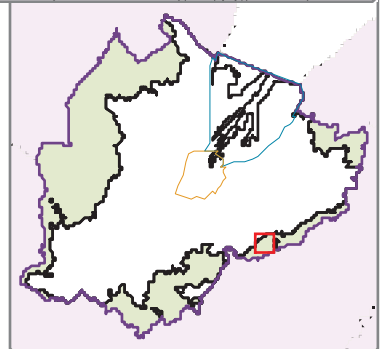


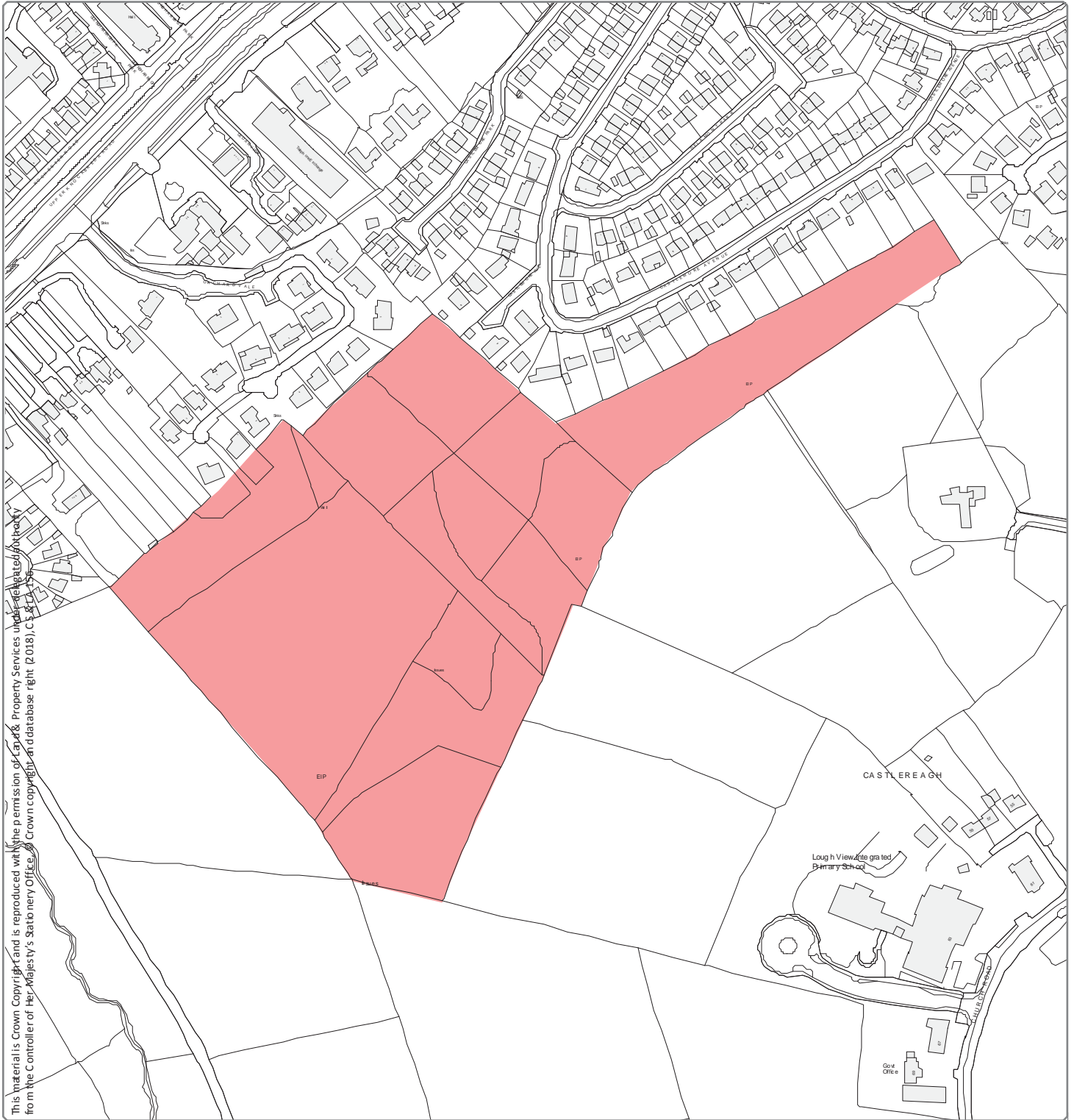


Designation Ref: MCH 28/10
Location: HILLFOOT GLEN

Source: Draft Belfast Metropolitan Area Plan 2015 in its most advanced stage prior to formal adoption
 Note: Only the above Designation Ref is shown on this map

Scale 1:4,500



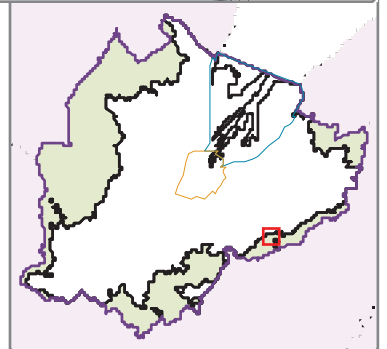


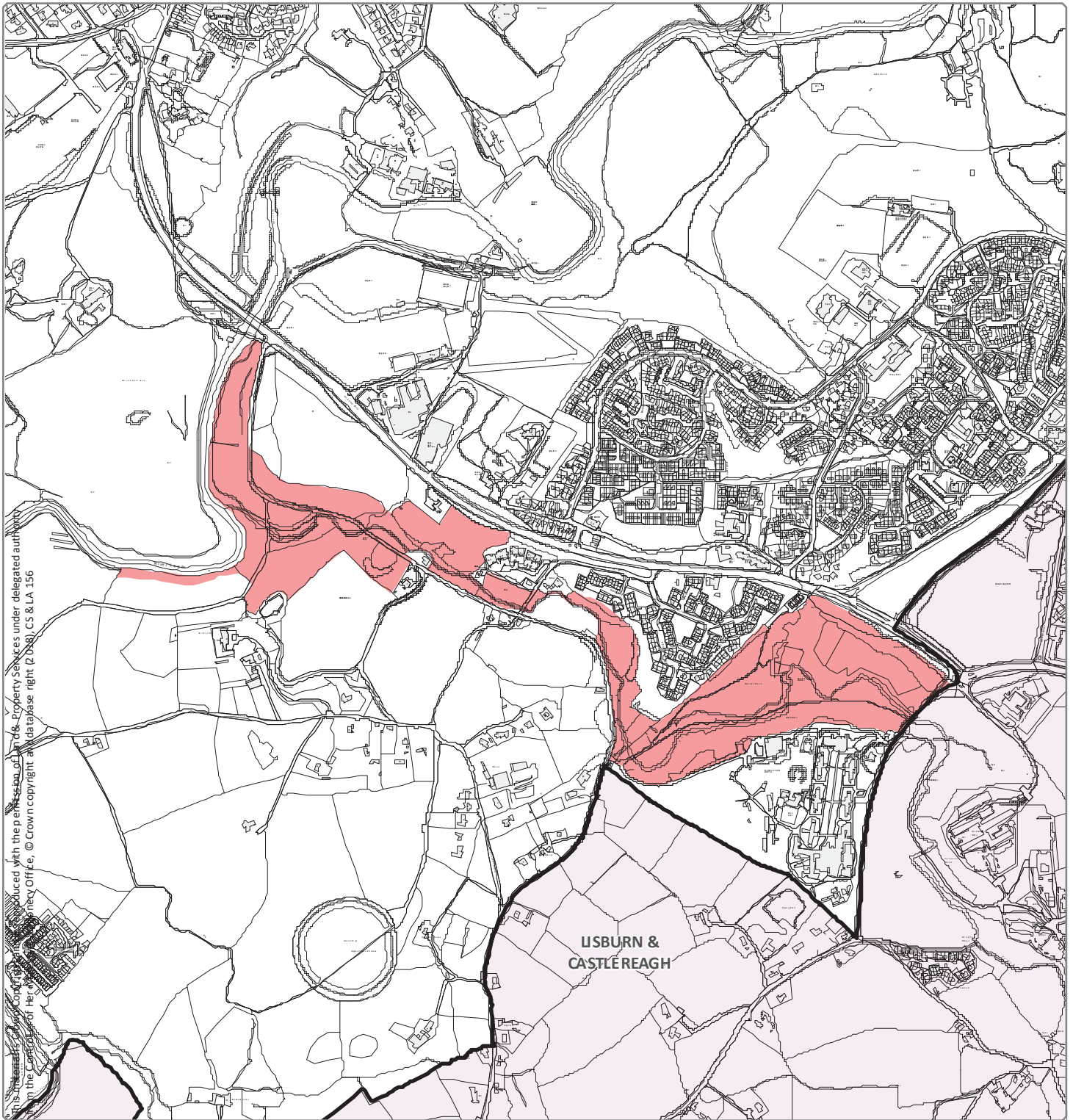
This material is Crown Copyright and is reproduced with the permission of Land & Property Services under a licence granted to the Controller of Her Majesty's Stationery Office. Crown copyright in database right (2018), C.S. & C.A. 156.

Designation Ref: MCH 28/11
Location: HILLFOOT SCRUB

Source: Draft Belfast Metropolitan Area Plan 2015 in its most advanced stage prior to formal adoption
Note: Only the above Designation Ref is shown on this map

Scale 1:3,500



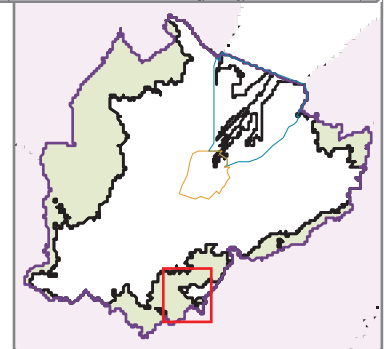


This information is produced with the permission of the Ordnance Survey under delegated authority from the Controller of Her Majesty's Stationery Office, © Crown copyright and database right (2008), CS & LA 156

Designation Ref: MCH 28/12
Location: MINNOWBURN

Source: Draft Belfast Metropolitan Area Plan 2015 in its most advanced stage prior to formal adoption
 Note: Only the above Designation Ref is shown on this map


Scale 1:12,000

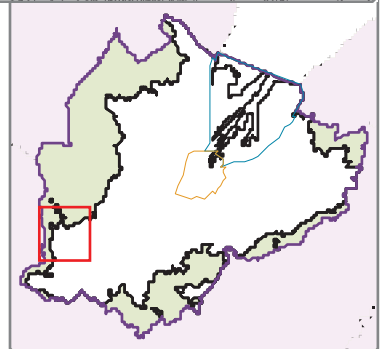


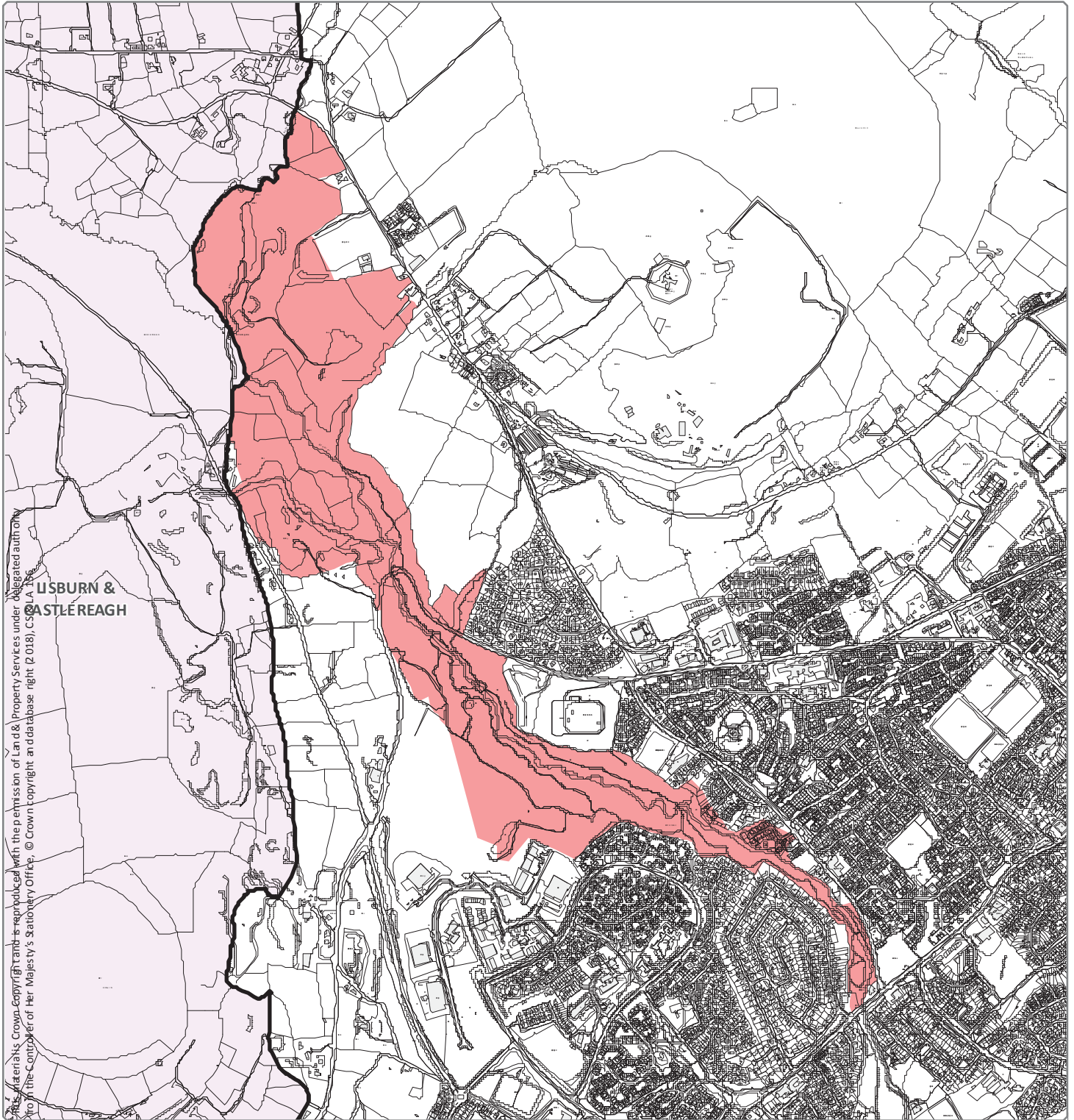


Designation Ref: ML11/01
Location: COLIN GLEN (GEODIVERSITY)

Source: Draft Belfast Metropolitan Area Plan 2015 in its most advanced stage prior to formal adoption
 Note: Only the above Designation Ref is shown on this map

Scale 1:12,000 

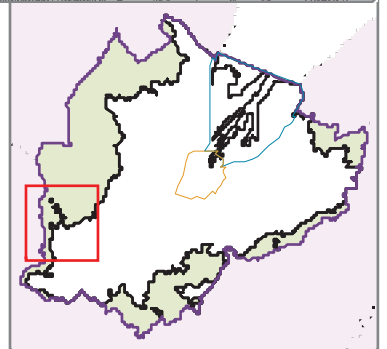


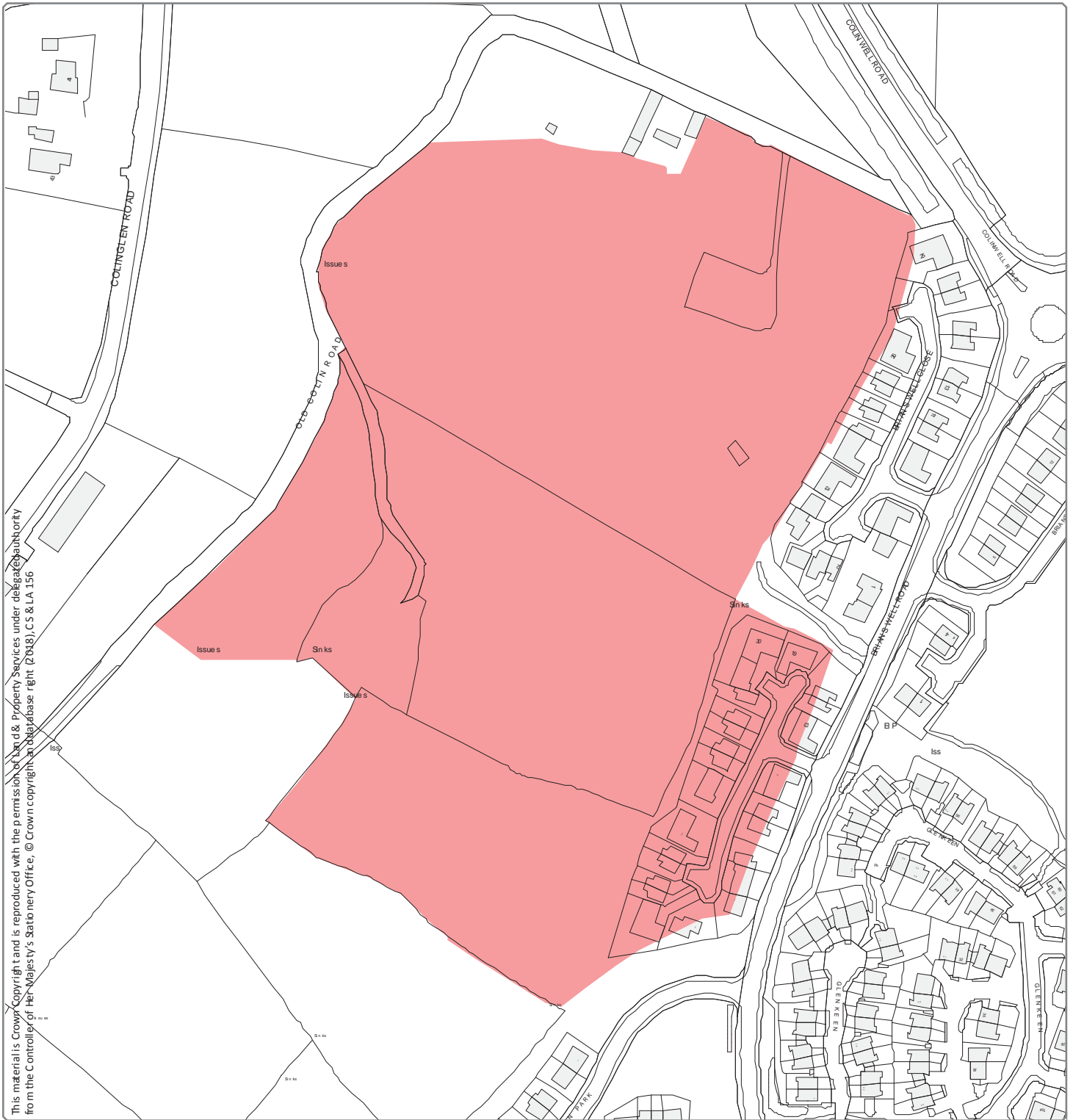


Designation Ref: ML11/02
Location: COLIN GLEN/HAMMILS BOTTOM

Source: Draft Belfast Metropolitan Area Plan 2015 in its most advanced stage prior to formal adoption
 Note: Only the above Designation Ref is shown on this map

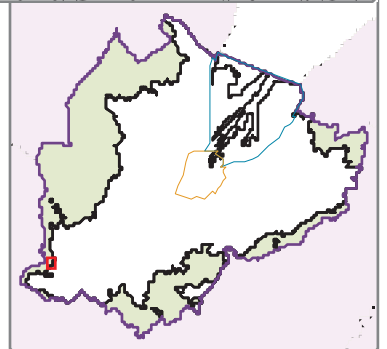
Scale 1:17,500





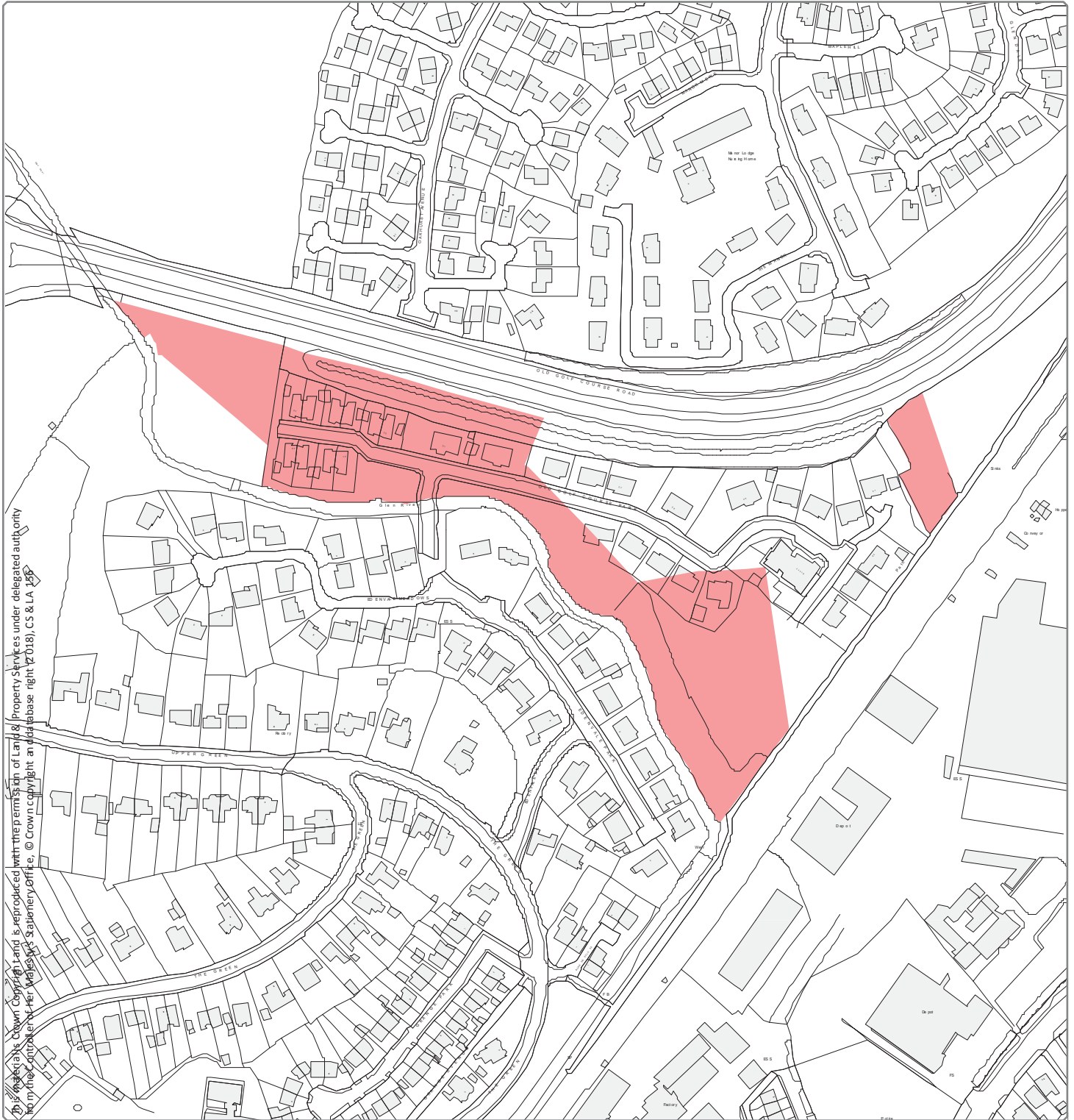
This material is Crown Copyright and is reproduced with the permission of Her Majesty's Stationery Office, © Crown copyright in the database right (2018), CS & LA 156

Designation Ref: ML11/03
Location: COLIN HOUSE



Source: Draft Belfast Metropolitan Area Plan 2015 in its most advanced stage prior to formal adoption
Note: Only the above Designation Ref is shown on this map

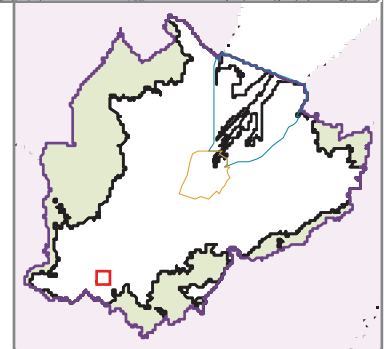
Scale 1:2,500

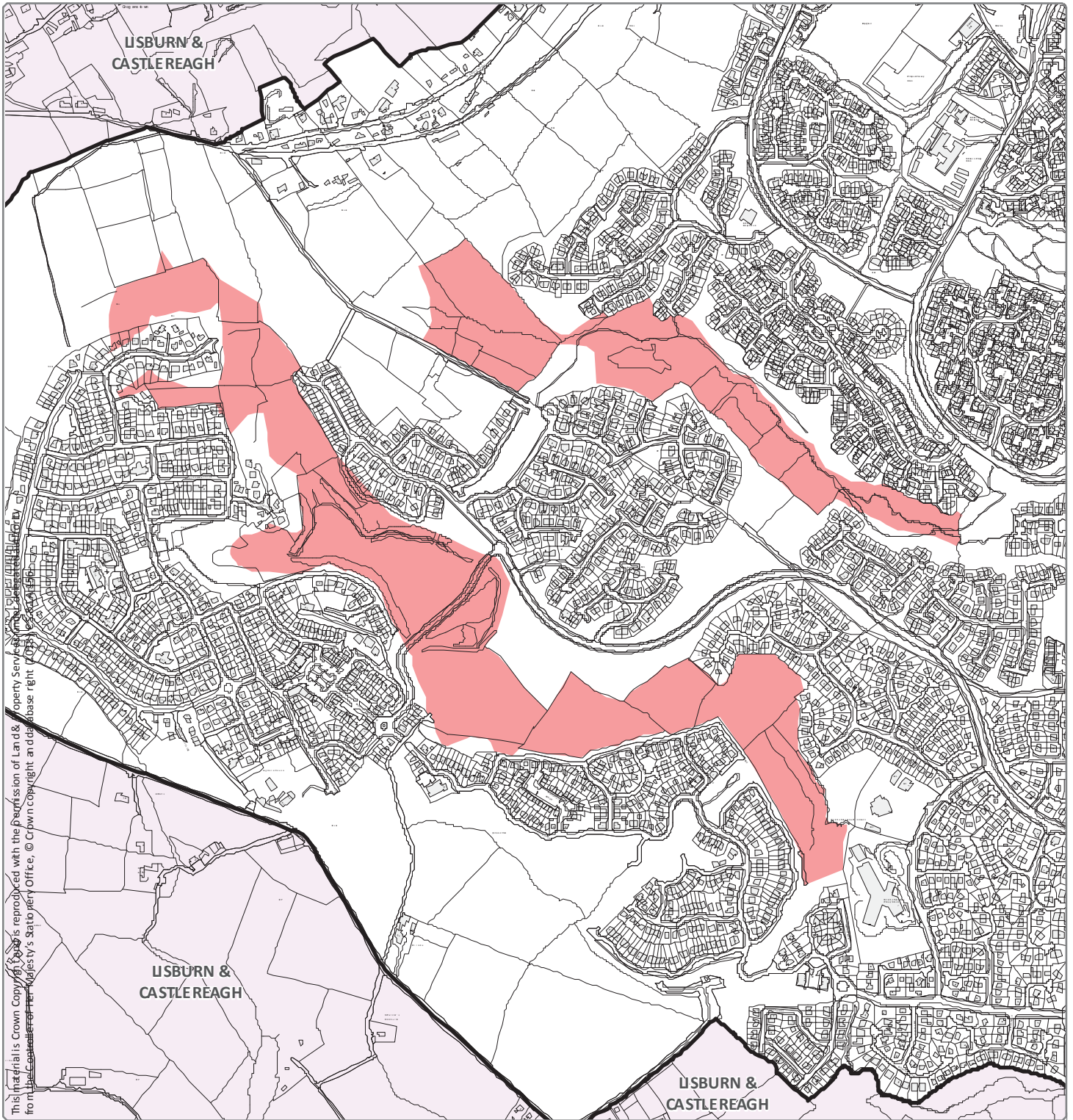


Designation Ref: ML11/05
Location: GLEN RIVER AT DUNMURRY

Source: Draft Belfast Metropolitan Area Plan 2015 in its most advanced stage prior to formal adoption
 Note: Only the above Designation Ref is shown on this map

Scale 1:3,000

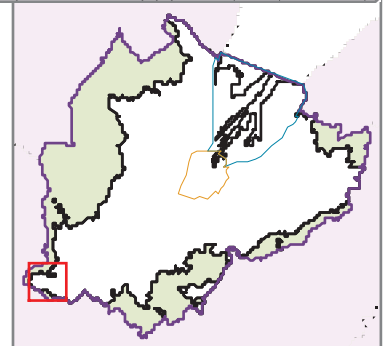


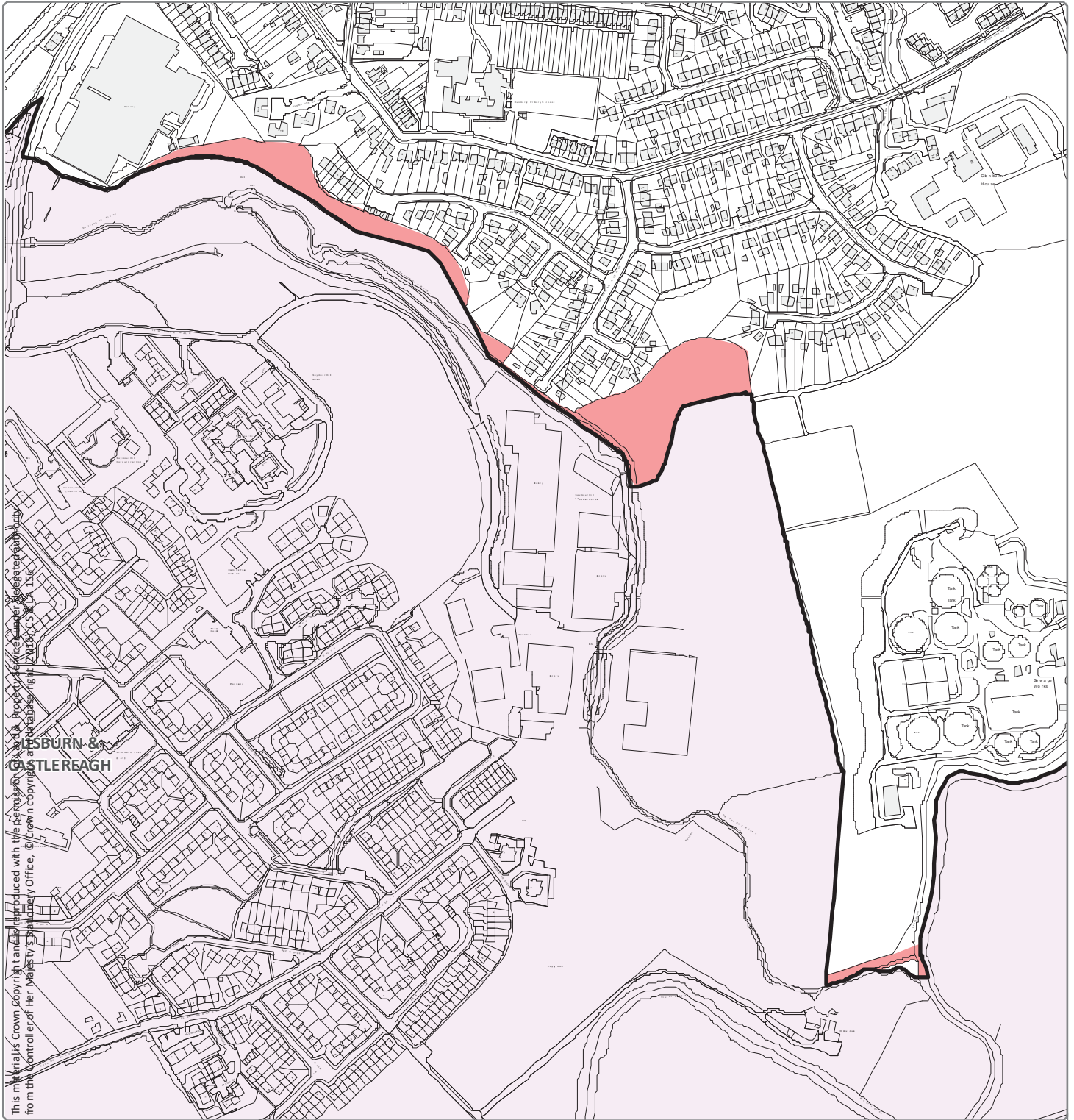


Designation Ref: ML11/06
Location: LAGMORE

Source: Draft Belfast Metropolitan Area Plan 2015 in its most advanced stage prior to formal adoption
 Note: Only the above Designation Ref is shown on this map

Scale 1:9,000





This material is Crown Copyright and is reproduced with the permission of the Controller of Her Majesty's Stationery Office, © Crown copyright. All rights reserved.

Designation Ref: ML11/07
Location: SEYMOUR HILL

Source: Draft Belfast Metropolitan Area Plan 2015 in its most advanced stage prior to formal adoption
 Note: Only the above Designation Ref is shown on this map

Scale 1:5,000

