
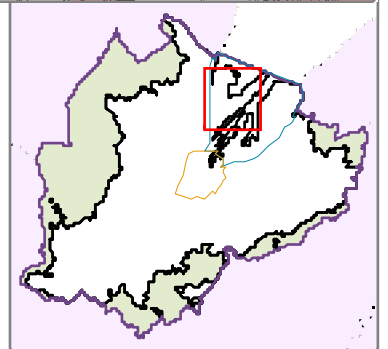
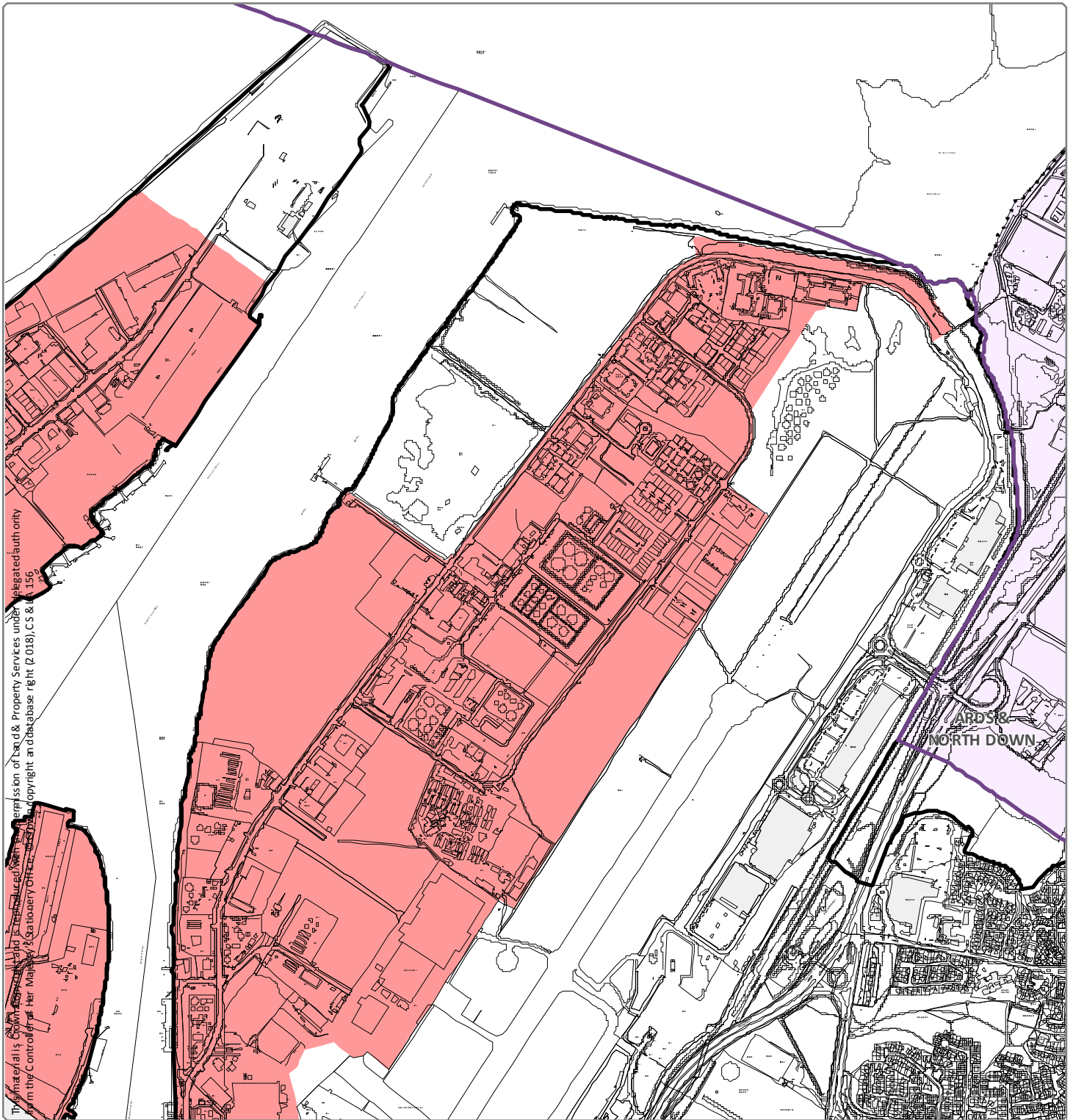


**Designation Ref:** BHA 06 (Page 1 of 4)  
**Location:** BELFAST HARBOUR AREA

Source: Draft Belfast Metropolitan Area Plan 2015 in its most advanced stage prior to formal adoption  
Note: Only the above Designation Ref is shown on this map

Scale 1:14,000 




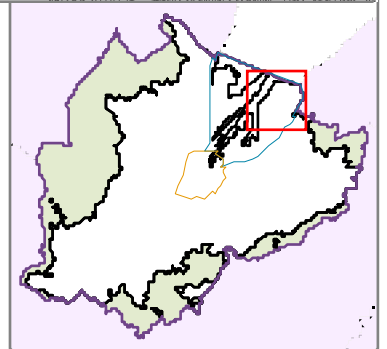


This material is Crown Copyright and is reproduced under the permission of the Ordnance Survey and the Controller of Her Majesty's Stationery Office. Copyright in the database right (2018), CS & O 156

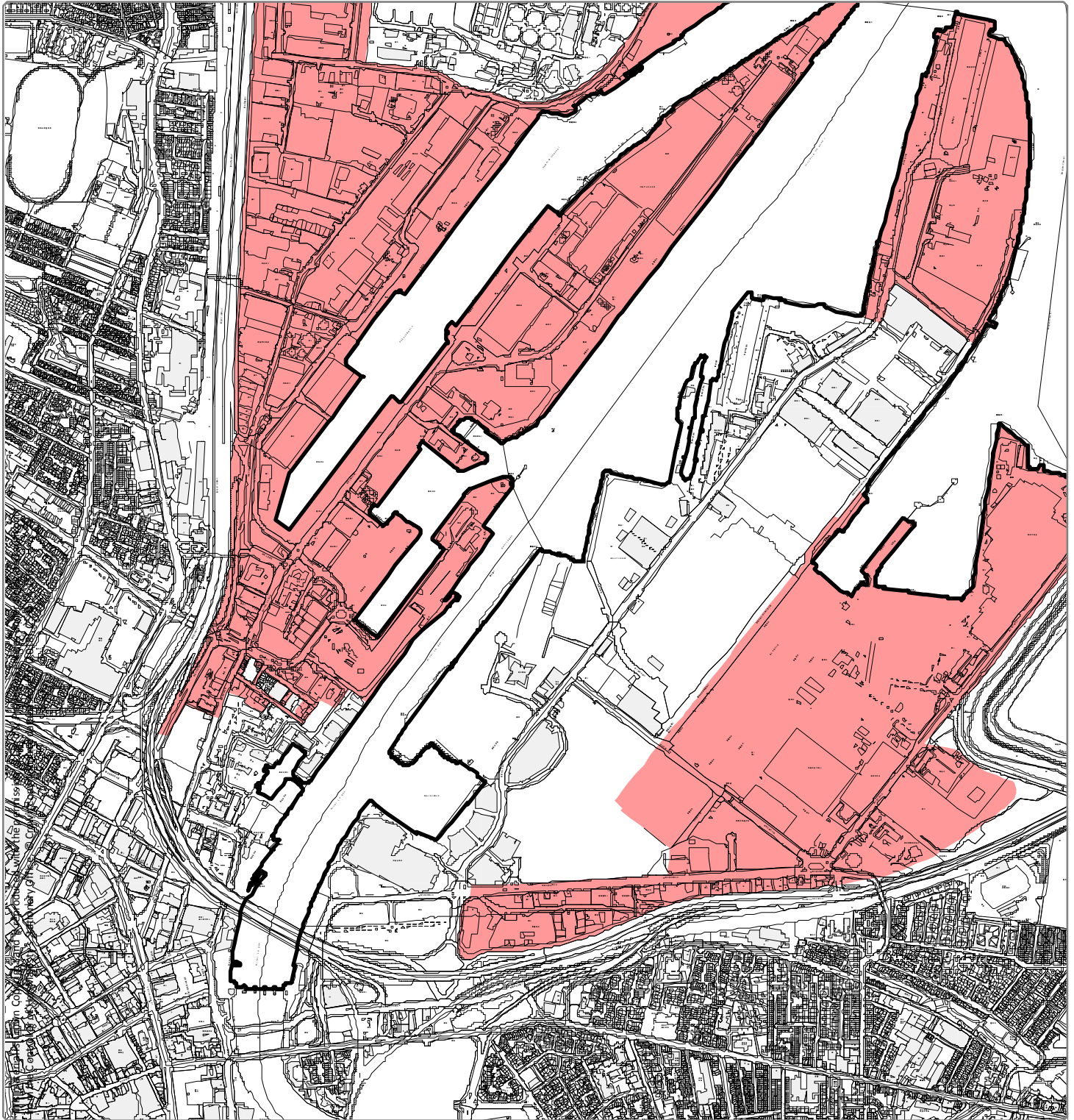
**Designation Ref:** BHA 06 (Page 2 of 4)  
**Location:** BELFAST HARBOUR AREA

Source: Draft Belfast Metropolitan Area Plan 2015 in its most advanced stage prior to formal adoption  
Note: Only the above Designation Ref is shown on this map

Scale 1:14,000 



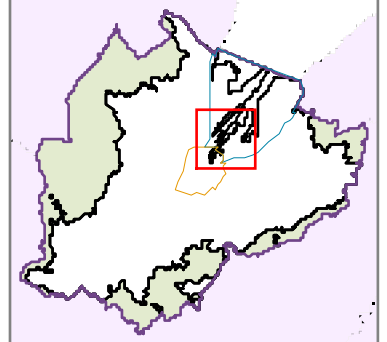




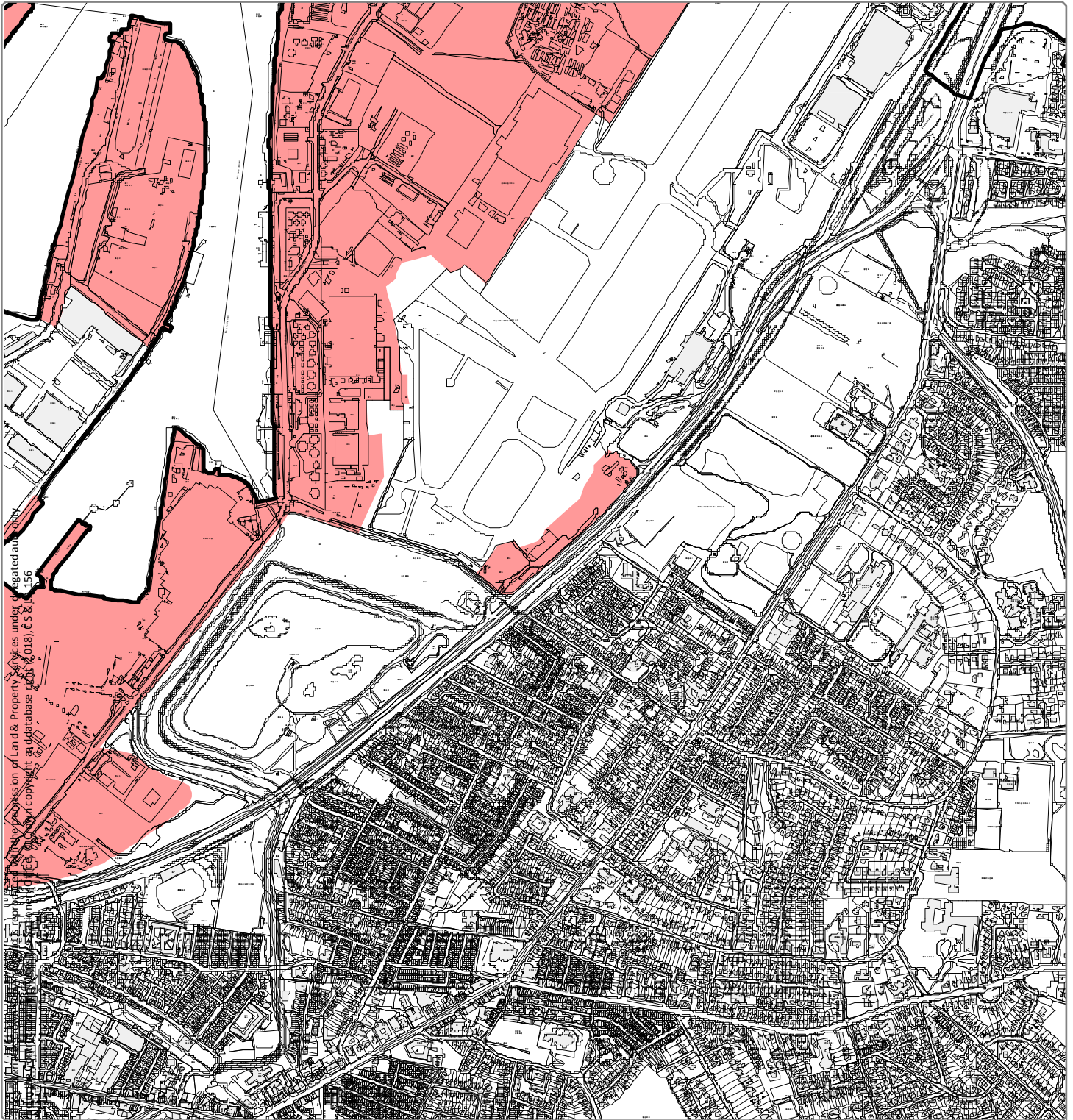
**Designation Ref:** BHA 06 (Page 3 of 4)  
**Location:** BELFAST HARBOUR AREA

Source: Draft Belfast Metropolitan Area Plan 2015 in its most advanced stage prior to formal adoption  
Note: Only the above Designation Ref is shown on this map

Scale 1:14,000




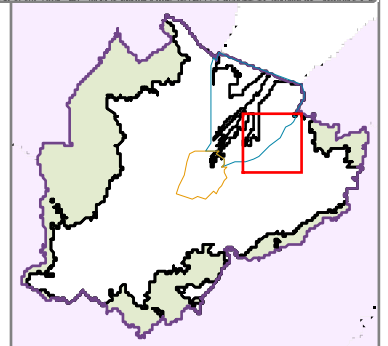




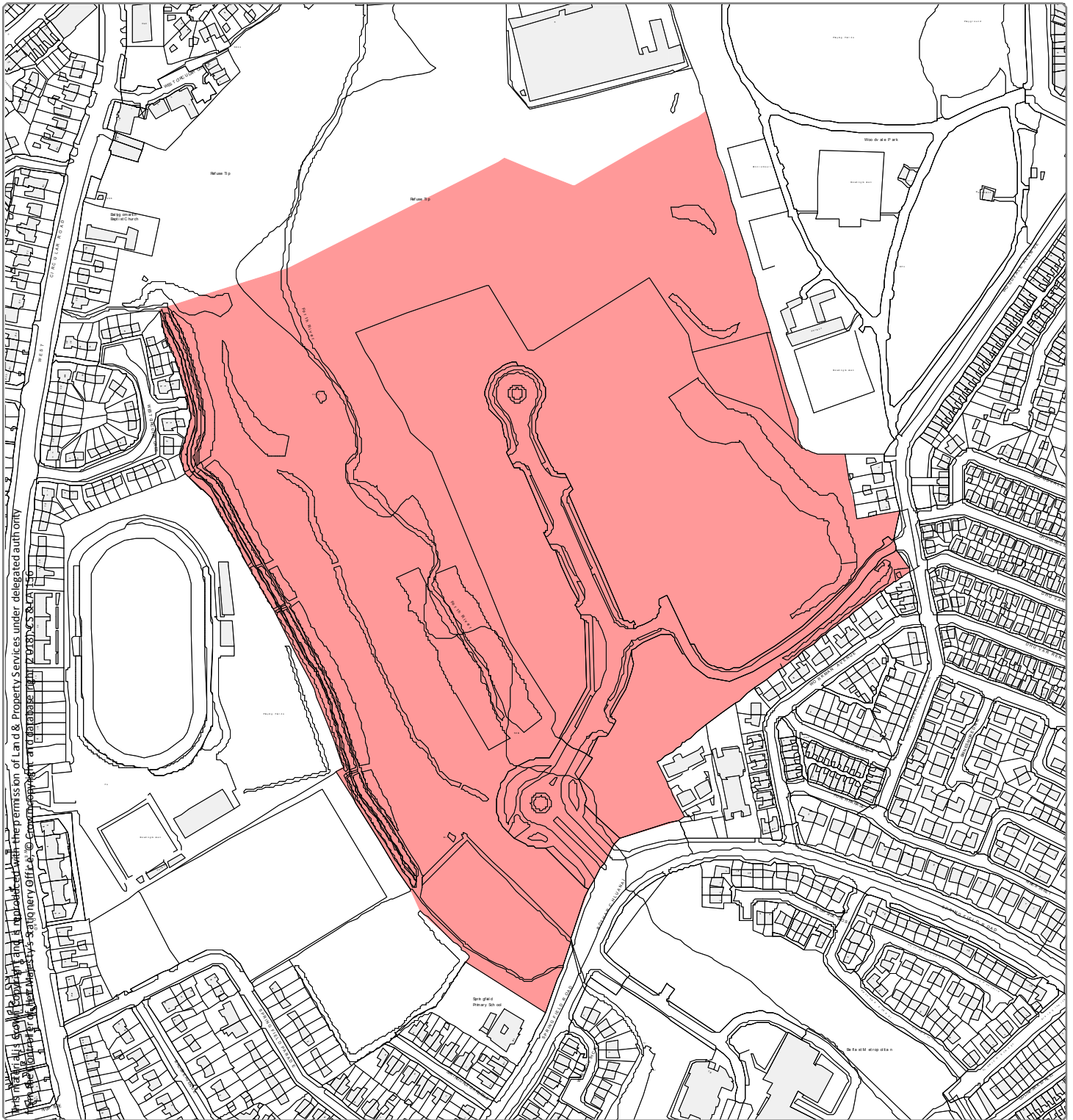
**Designation Ref:** BHA 06 (Page 4 of 4)  
**Location:** BELFAST HARBOUR AREA

Source: Draft Belfast Metropolitan Area Plan 2015 in its most advanced stage prior to formal adoption  
Note: Only the above Designation Ref is shown on this map

Scale 1:14,000 



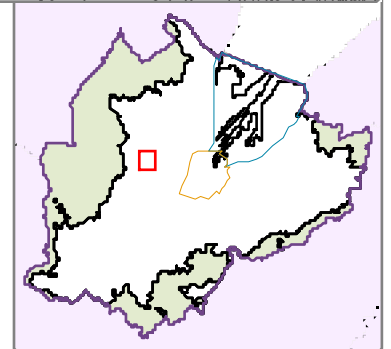


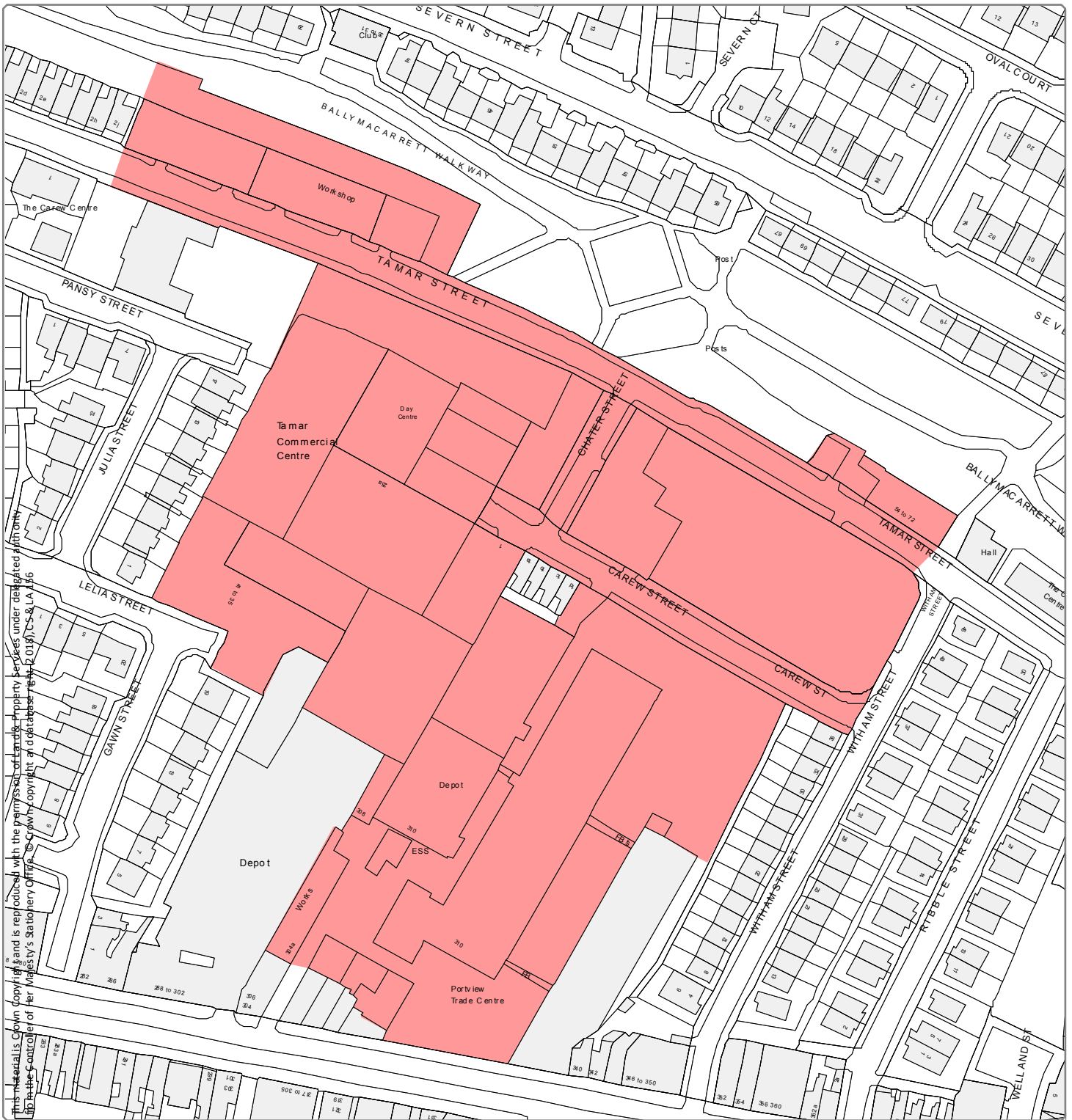


**Designation Ref:** BT 004  
**Location:** OUTER BELFAST CITY

Source: Draft Belfast Metropolitan Area Plan 2015 in its most advanced stage prior to formal adoption  
 Note: Only the above Designation Ref is shown on this map

Scale 1:4,000



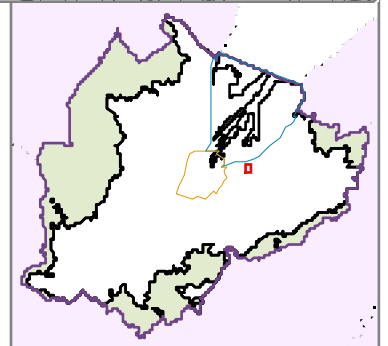


**Designation Ref:** BT 005/01  
**Location:** OUTER BELFAST CITY

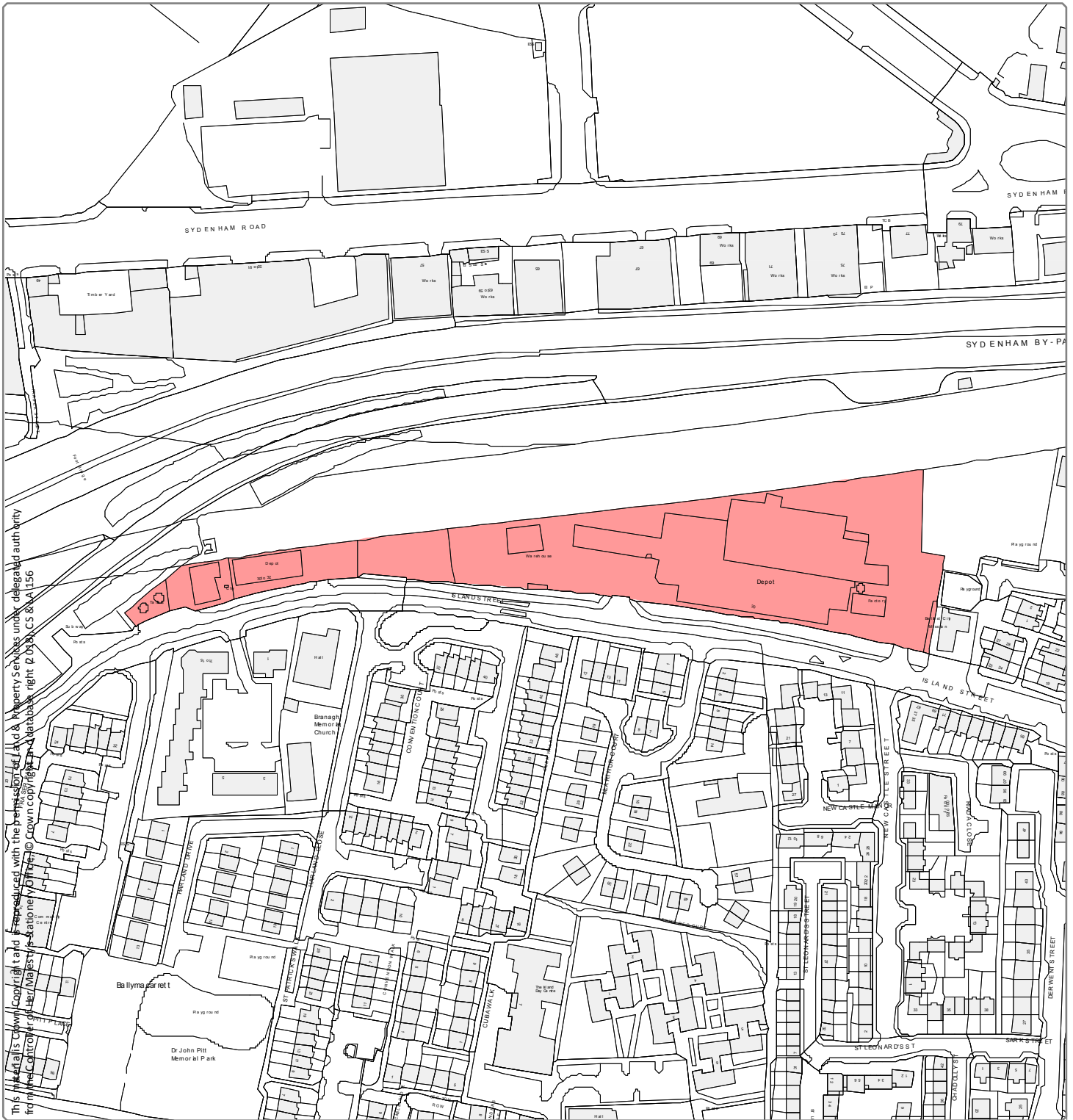
Source: Draft Belfast Metropolitan Area Plan 2015 in its most advanced stage prior to formal adoption

Note: Only the above Designation Ref is shown on this map

Scale 1:1,500



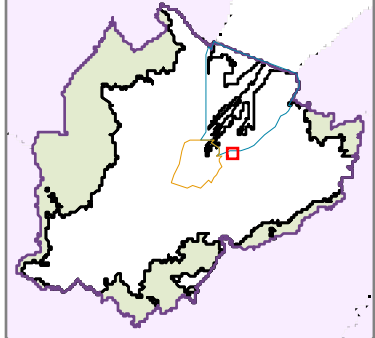


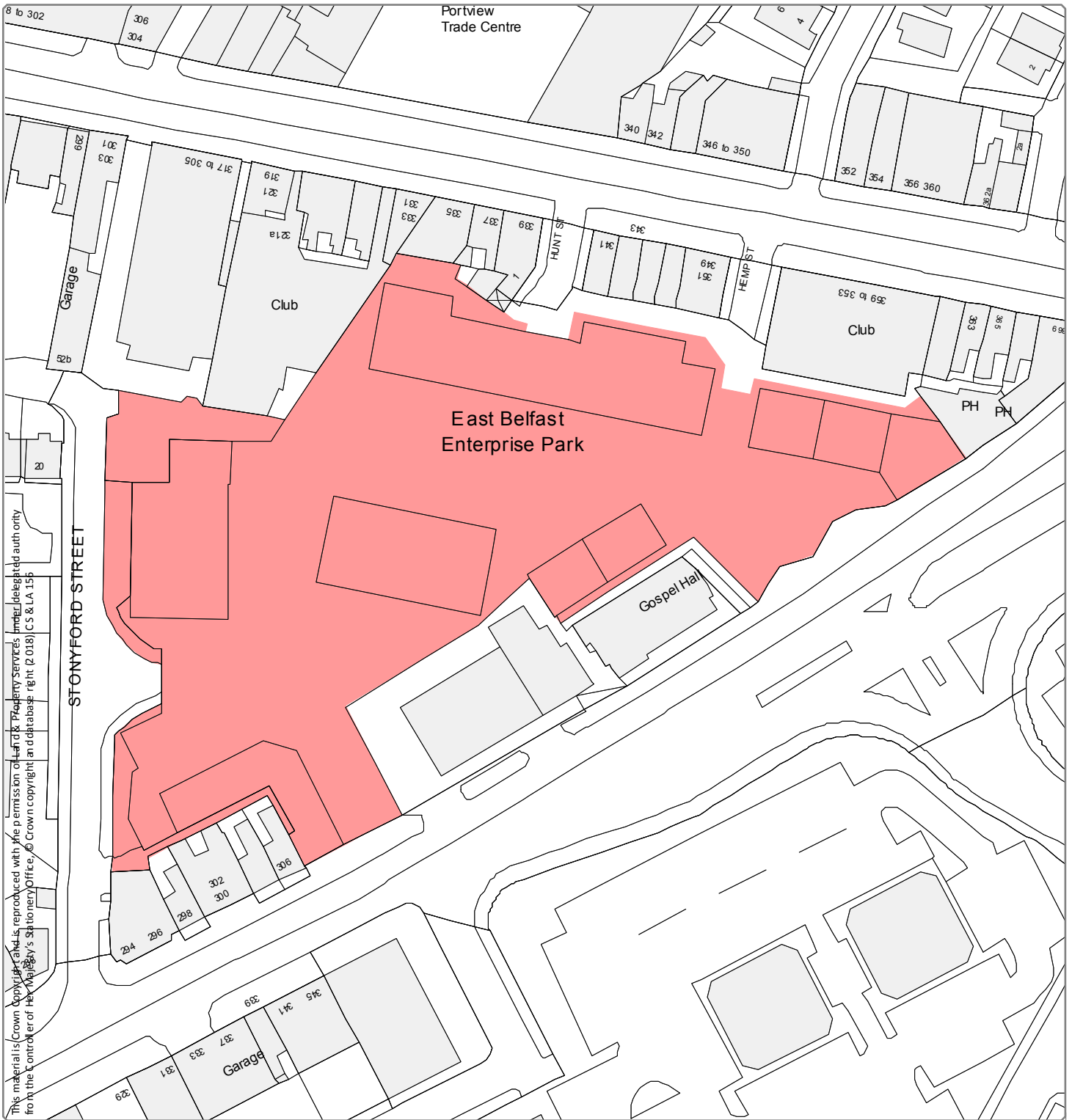


**Designation Ref:** BT 005/02  
**Location:** OUTER BELFAST CITY

Source: Draft Belfast Metropolitan Area Plan 2015 in its most advanced stage prior to formal adoption  
 Note: Only the above Designation Ref is shown on this map

Scale 1:2,500

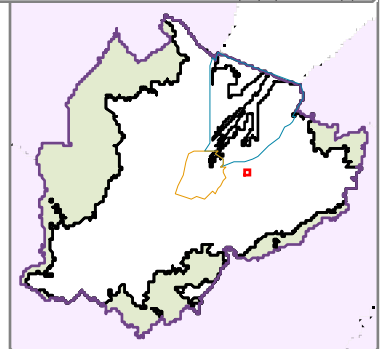




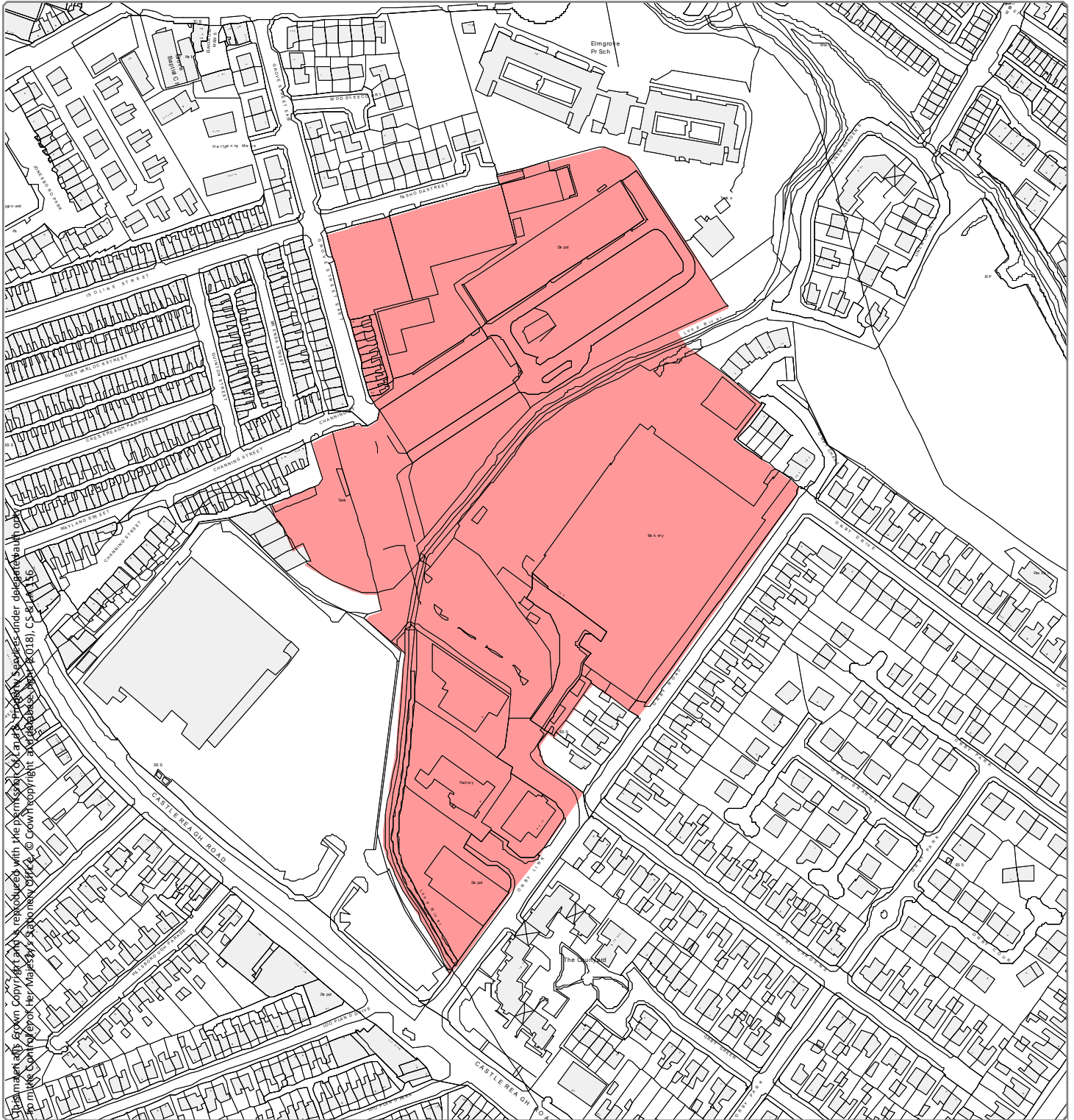
**Designation Ref:** BT 005/03  
**Location:** OUTER BELFAST CITY

Source: Draft Belfast Metropolitan Area Plan 2015 in its most advanced stage prior to formal adoption  
 Note: Only the above Designation Ref is shown on this map

Scale 1:1,000



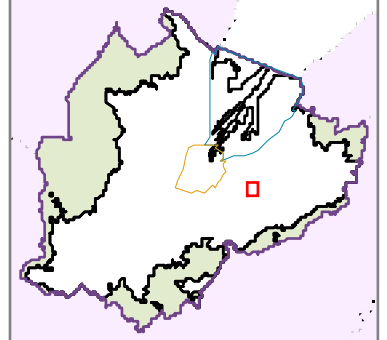


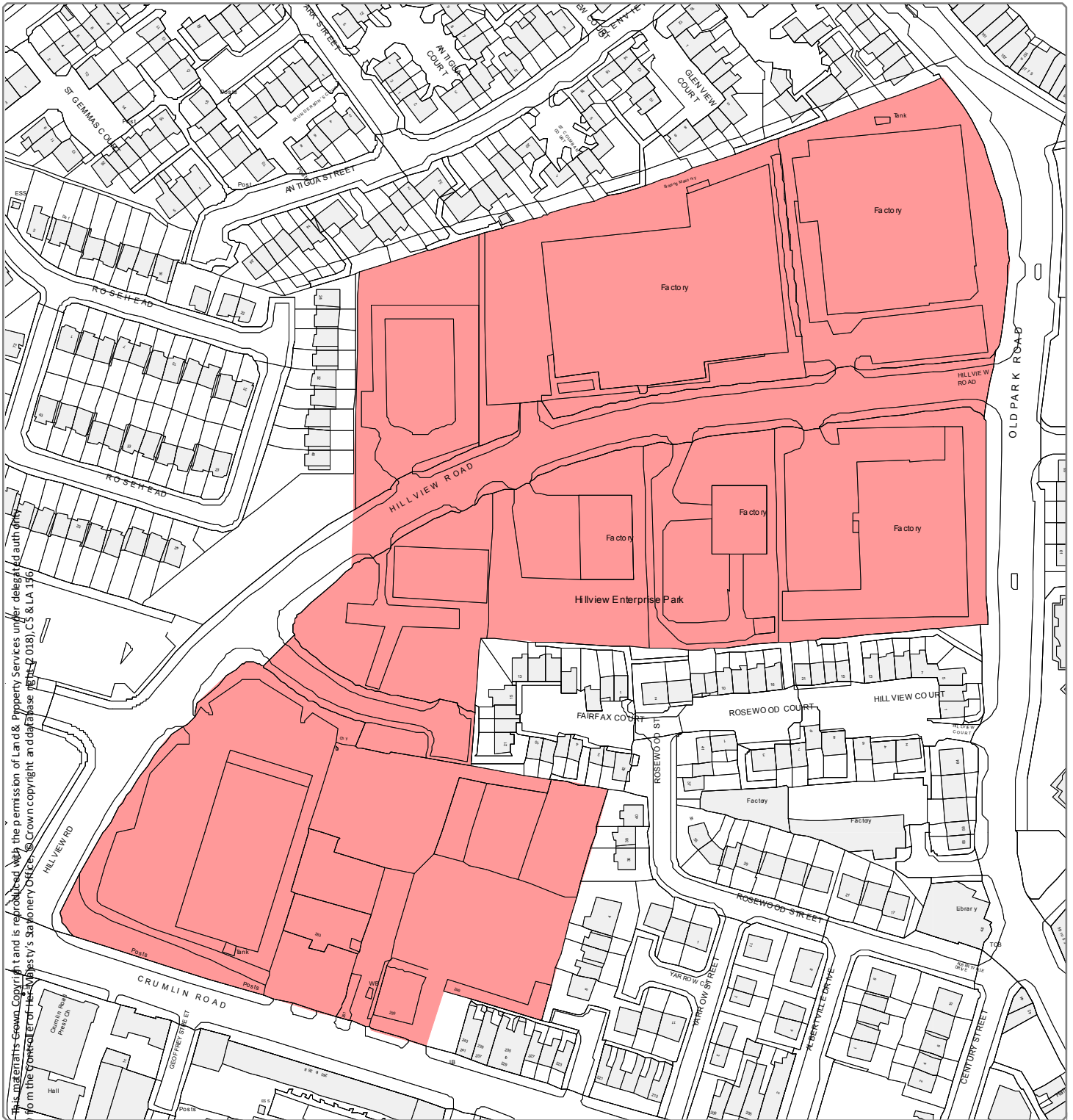


**Designation Ref:** BT 005/04  
**Location:** OUTER BELFAST CITY

Source: Draft Belfast Metropolitan Area Plan 2015 in its most advanced stage prior to formal adoption  
 Note: Only the above Designation Ref is shown on this map

Scale 1:3,000

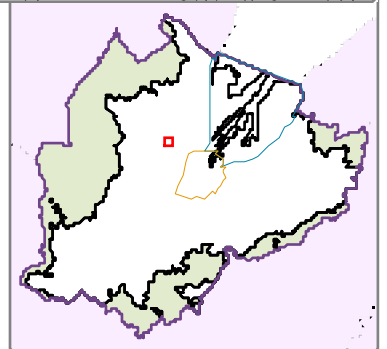




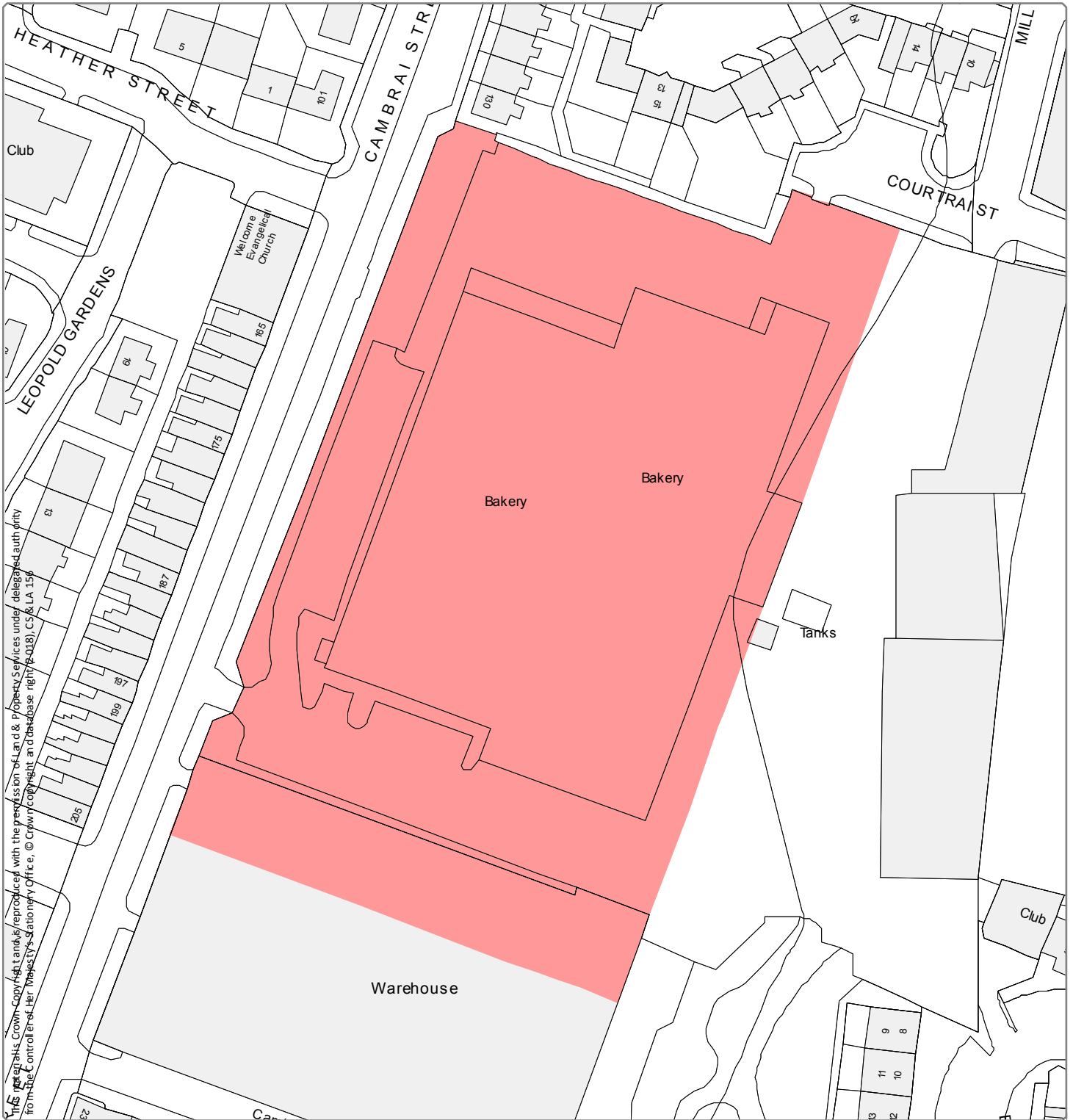
**Designation Ref:** BT 005/05  
**Location:** OUTER BELFAST CITY

Source: Draft Belfast Metropolitan Area Plan 2015 in its most advanced stage prior to formal adoption  
 Note: Only the above Designation Ref is shown on this map

Scale 1:2,000



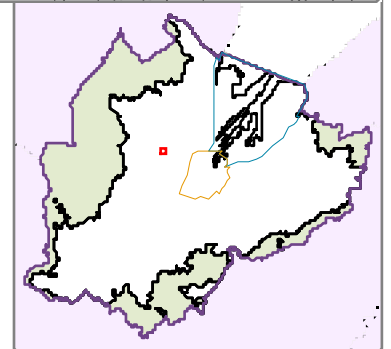


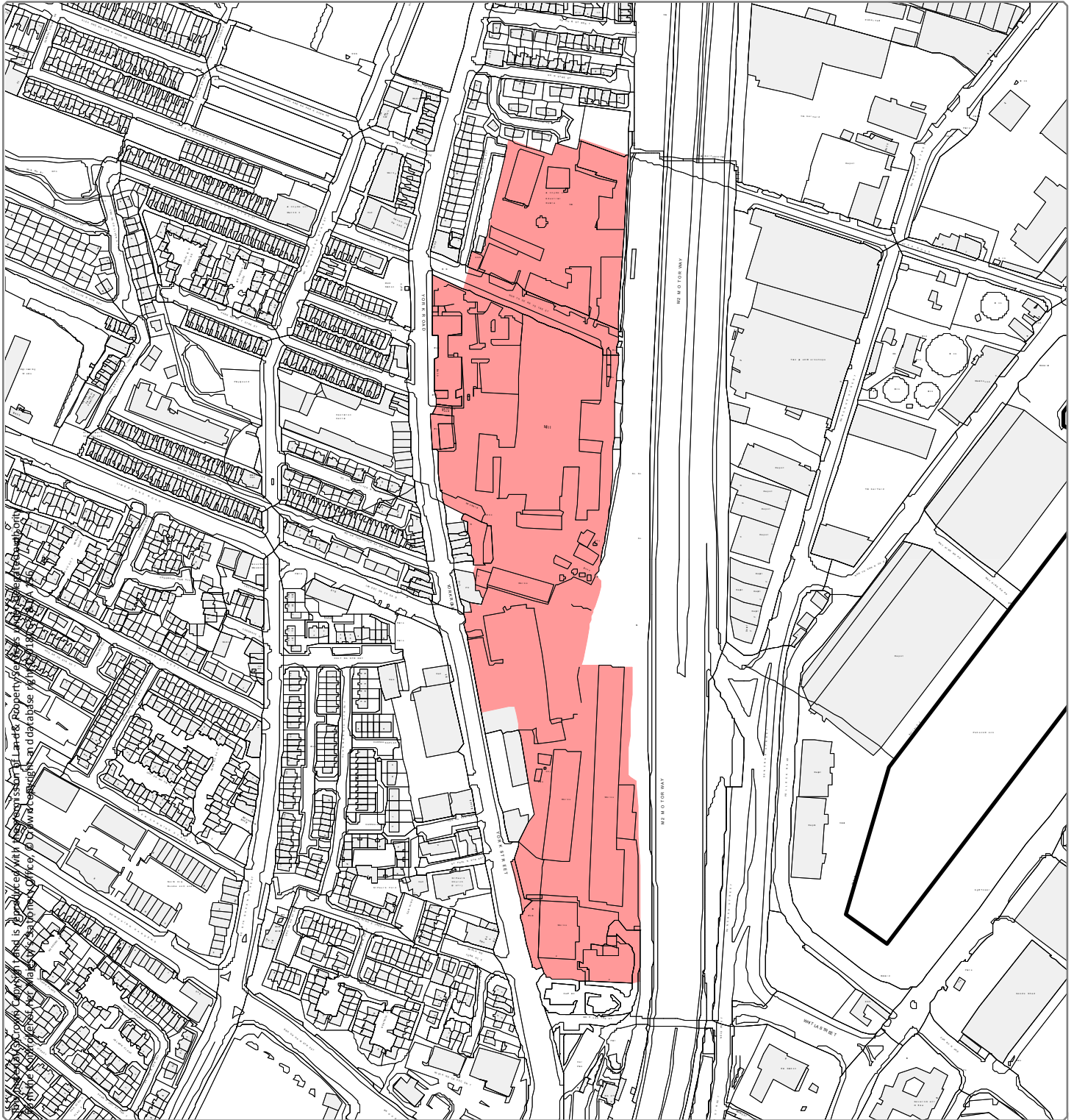


**Designation Ref:** BT 005/06  
**Location:** OUTER BELFAST CITY

Source: Draft Belfast Metropolitan Area Plan 2015 in its most advanced stage prior to formal adoption  
 Note: Only the above Designation Ref is shown on this map

Scale 1:1,000

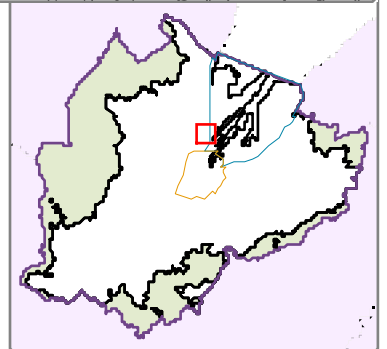




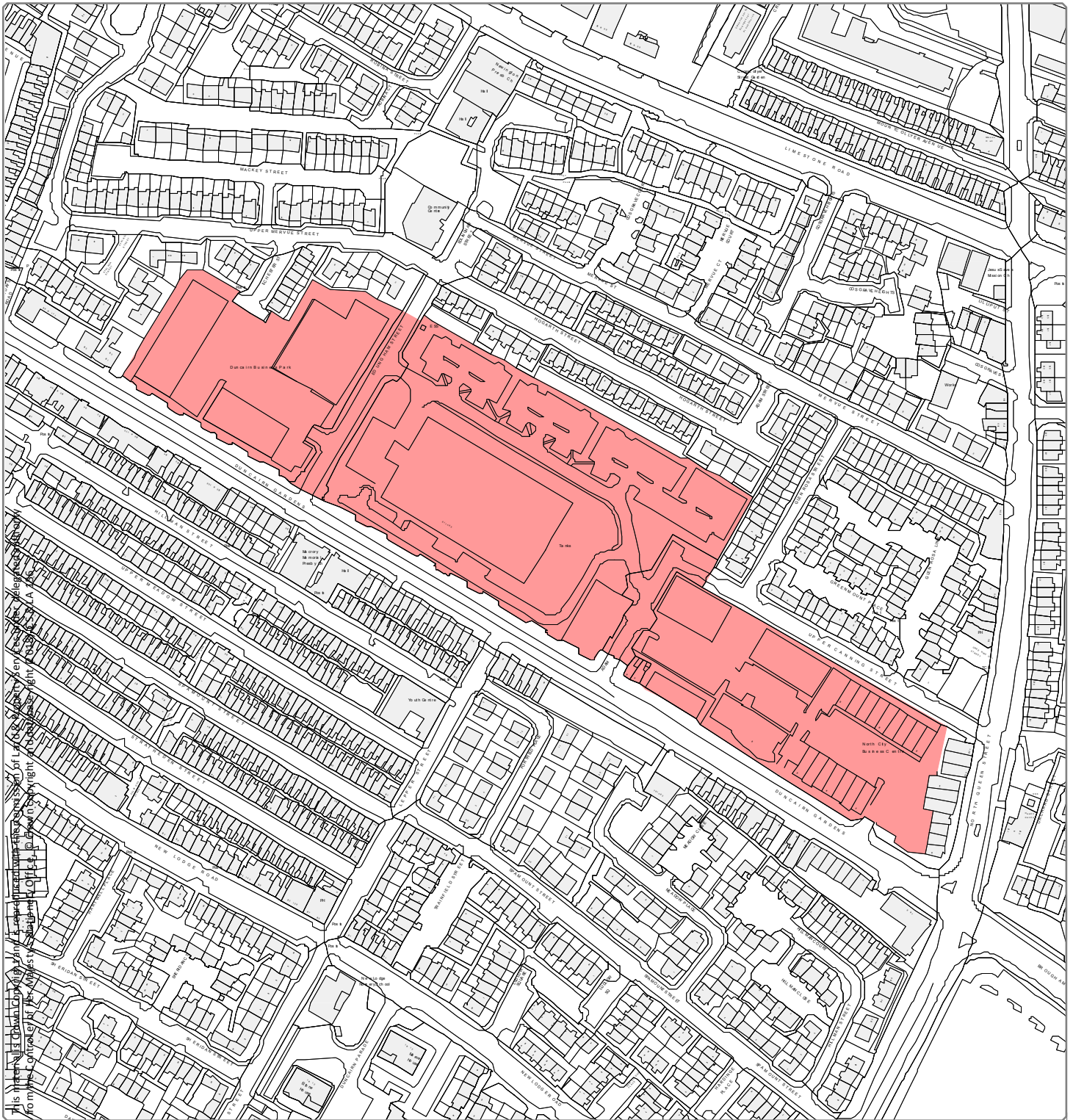
**Designation Ref:** BT 005/07  
**Location:** OUTER BELFAST CITY

Source: Draft Belfast Metropolitan Area Plan 2015 in its most advanced stage prior to formal adoption  
Note: Only the above Designation Ref is shown on this map

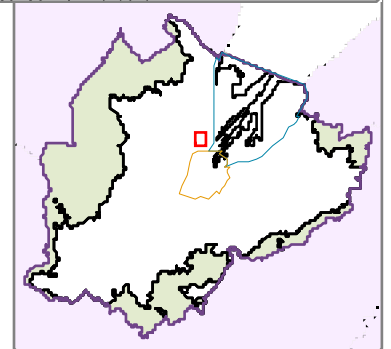
Scale 1:4,500





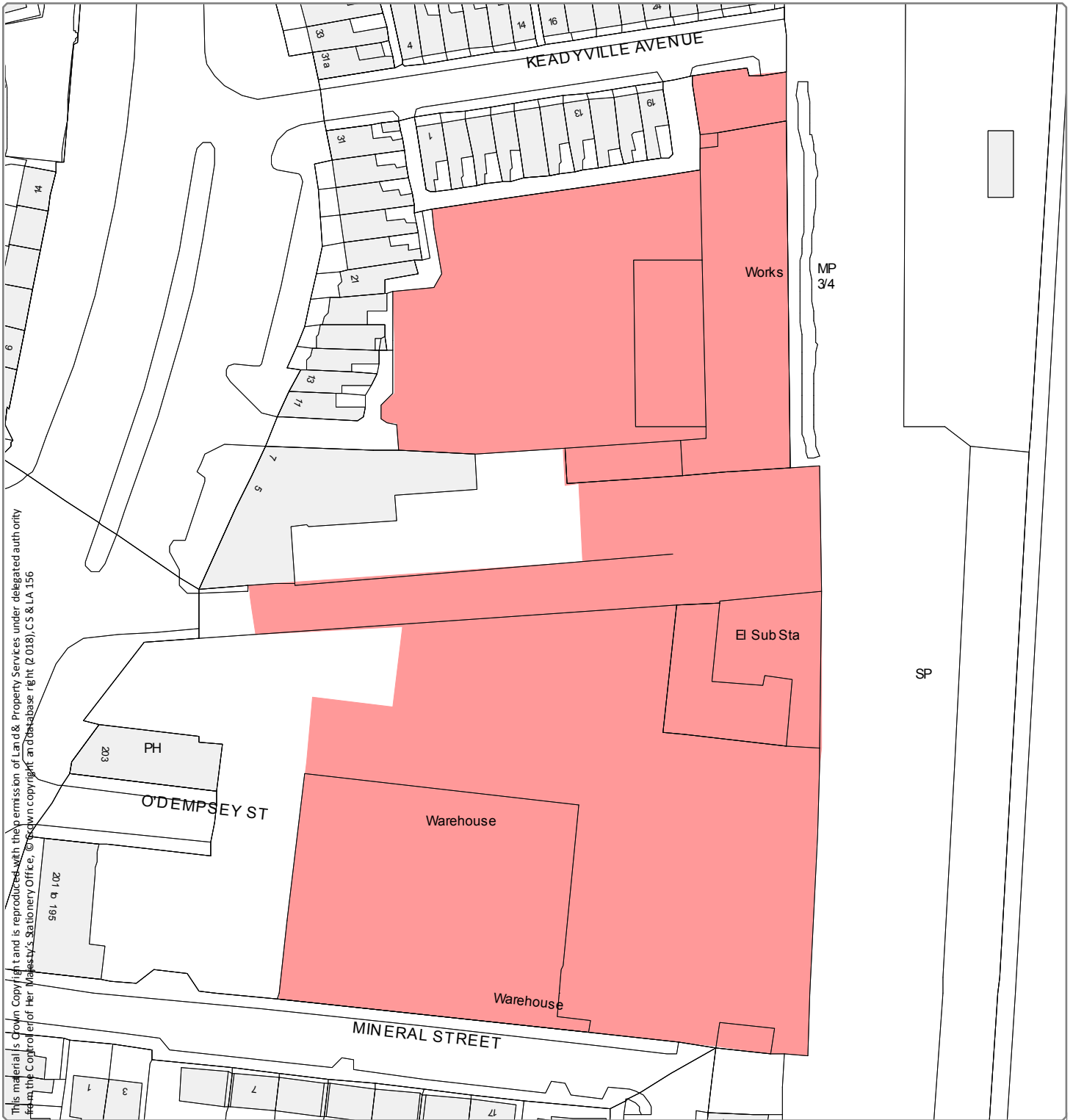


**Designation Ref:** BT 005/08  
**Location:** OUTER BELFAST CITY



Source: Draft Belfast Metropolitan Area Plan 2015 in its most advanced stage prior to formal adoption  
 Note: Only the above Designation Ref is shown on this map

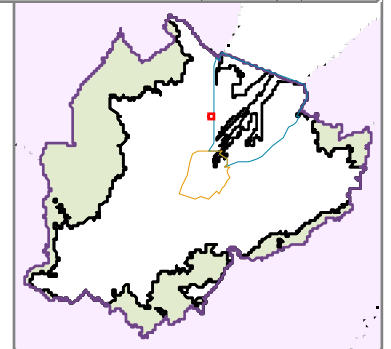
Scale 1:3,000



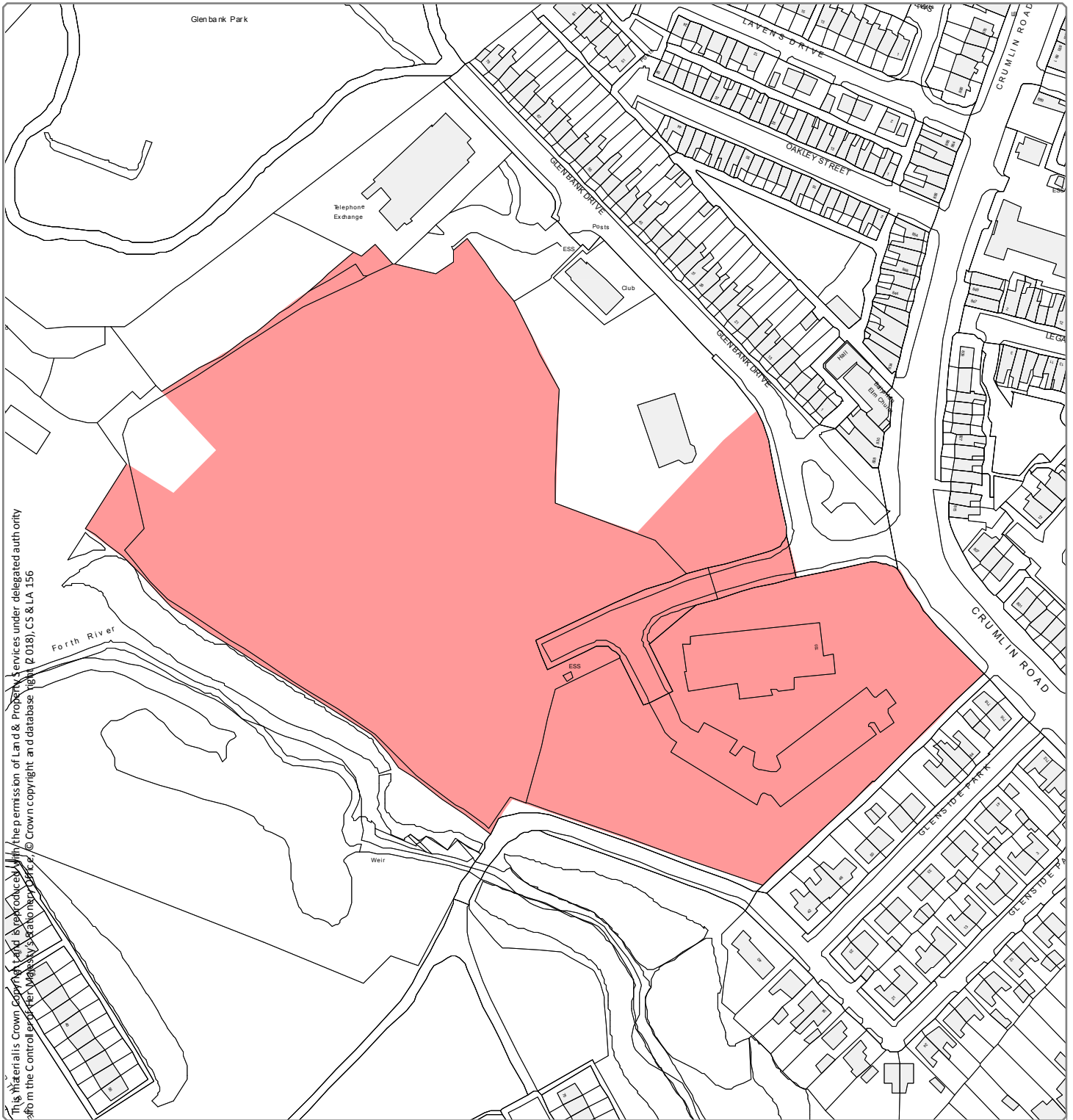
**Designation Ref:** BT 005/09  
**Location:** OUTER BELFAST CITY

Source: Draft Belfast Metropolitan Area Plan 2015 in its most advanced stage prior to formal adoption  
 Note: Only the above Designation Ref is shown on this map

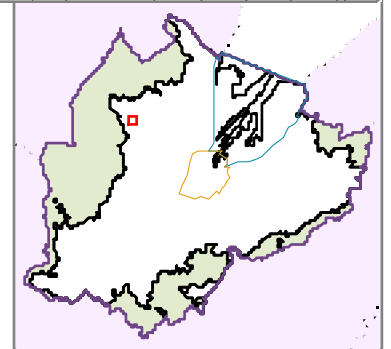
Scale 1:1,000





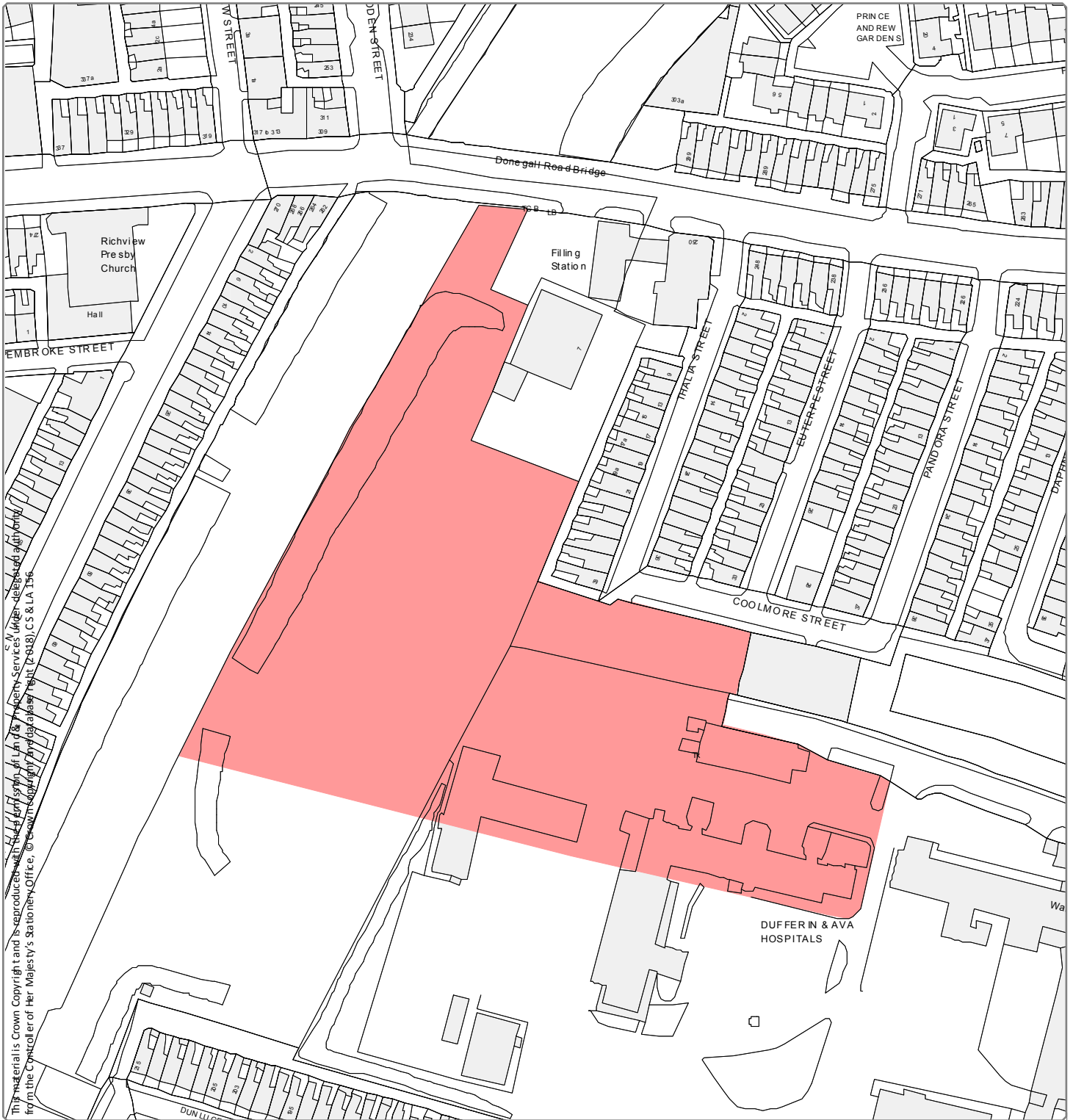


**Designation Ref:** BT 005/10  
**Location:** OUTER BELFAST CITY



Source: Draft Belfast Metropolitan Area Plan 2015 in its most advanced stage prior to formal adoption  
 Note: Only the above Designation Ref is shown on this map

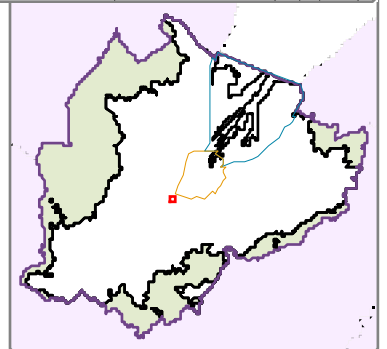
Scale 1:2,000



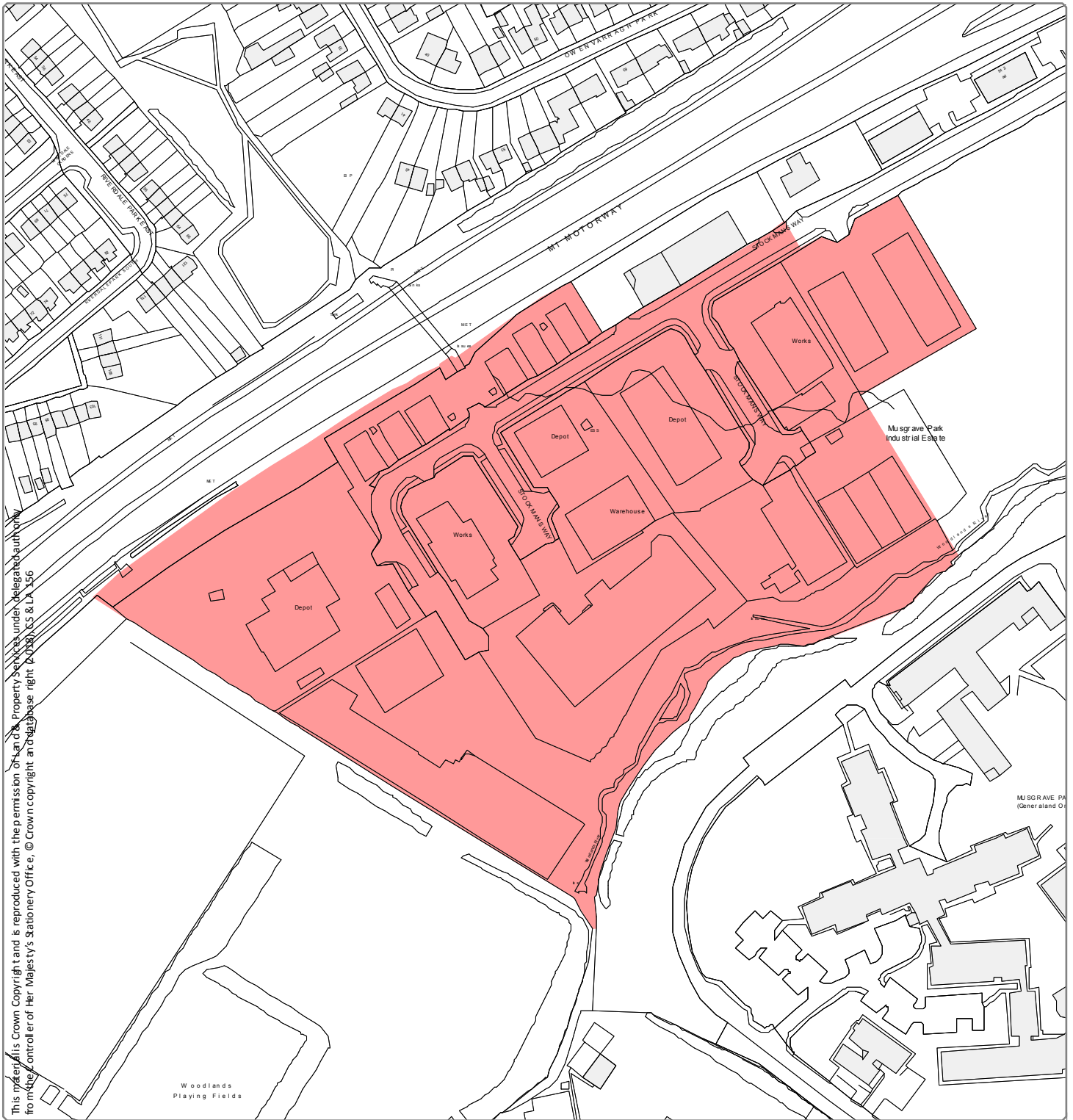
**Designation Ref:** BT 005/11  
**Location:** OUTER BELFAST CITY

Source: Draft Belfast Metropolitan Area Plan 2015 in its most advanced stage prior to formal adoption  
 Note: Only the above Designation Ref is shown on this map

Scale 1:1,500





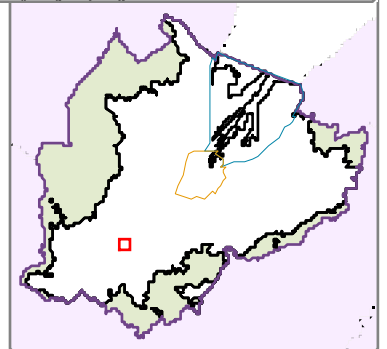


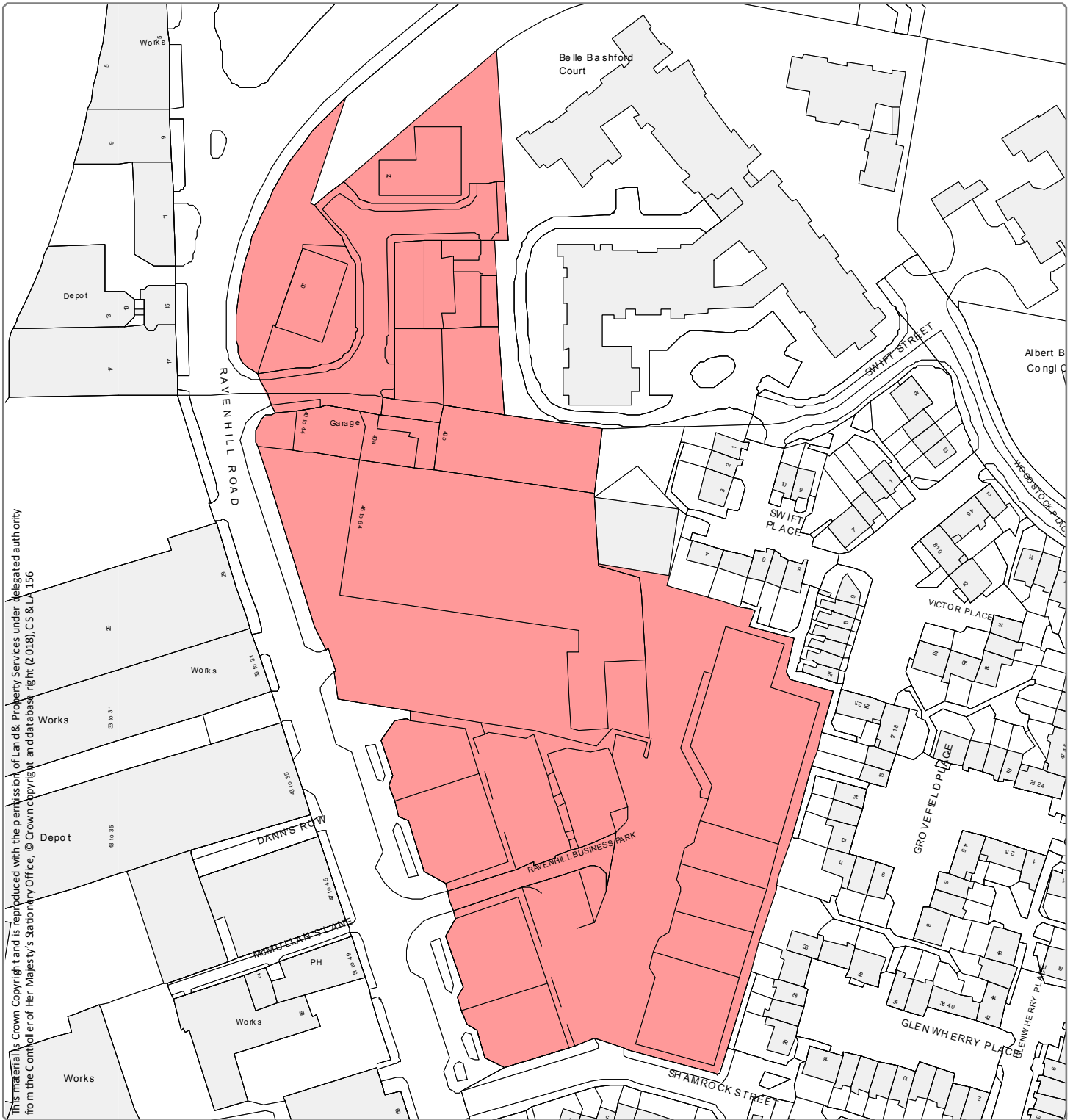
This map is Crown Copyright and is reproduced with the permission of the Controller of Her Majesty's Stationery Office, © Crown copyright an database right 2018. OS & L.A. 156

**Designation Ref:** BT 005/12  
**Location:** OUTER BELFAST CITY

Source: Draft Belfast Metropolitan Area Plan 2015 in its most advanced stage prior to formal adoption  
 Note: Only the above Designation Ref is shown on this map

Scale 1:2,500

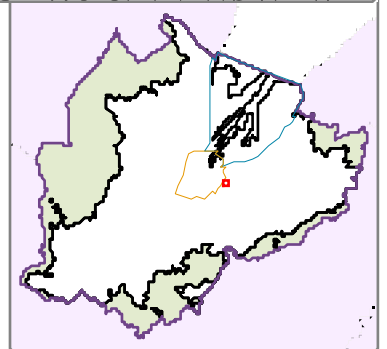




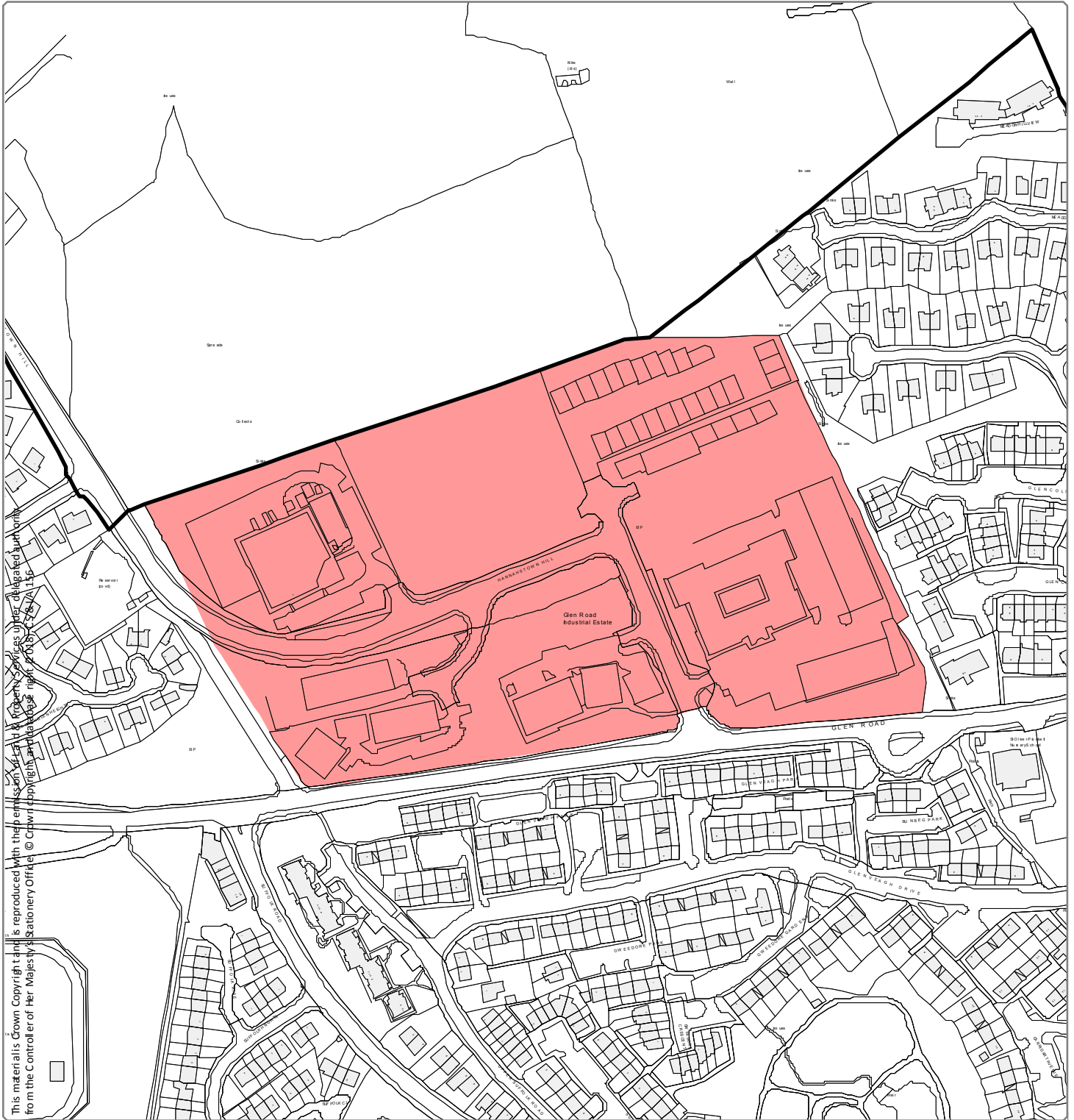
**Designation Ref:** BT 005/13  
**Location:** OUTER BELFAST CITY

Source: Draft Belfast Metropolitan Area Plan 2015 in its most advanced stage prior to formal adoption  
 Note: Only the above Designation Ref is shown on this map

Scale 1:1,500



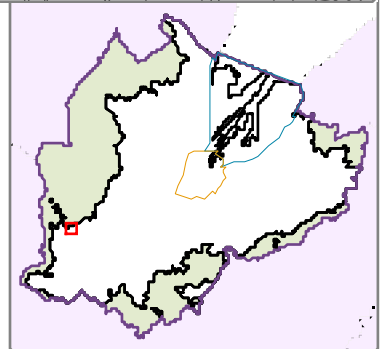


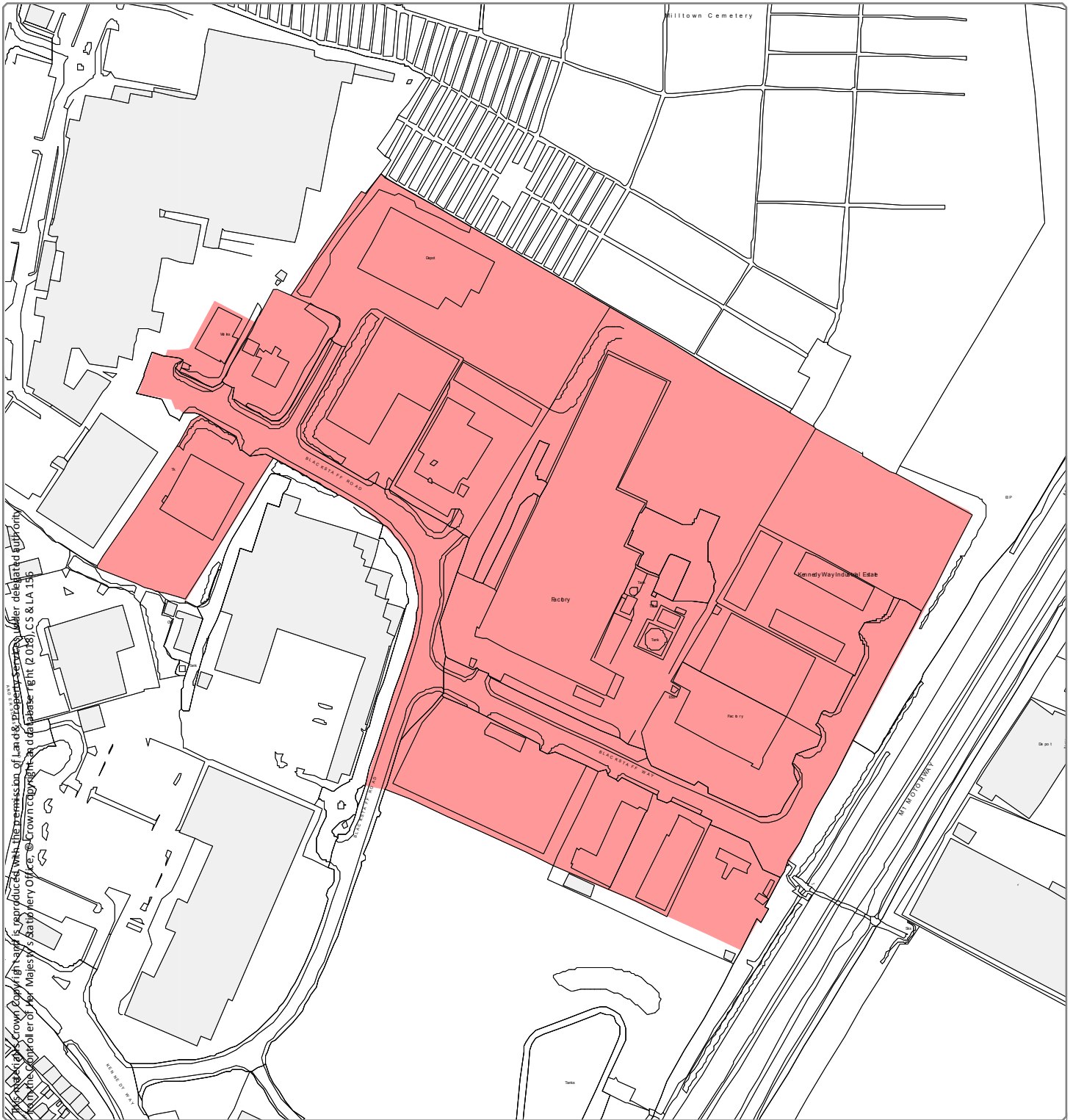


**Designation Ref:** BT 005/14  
**Location:** OUTER BELFAST CITY

Source: Draft Belfast Metropolitan Area Plan 2015 in its most advanced stage prior to formal adoption  
 Note: Only the above Designation Ref is shown on this map

Scale 1:3,000

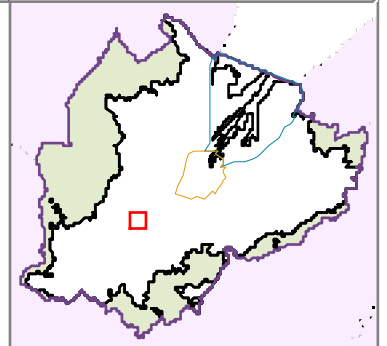


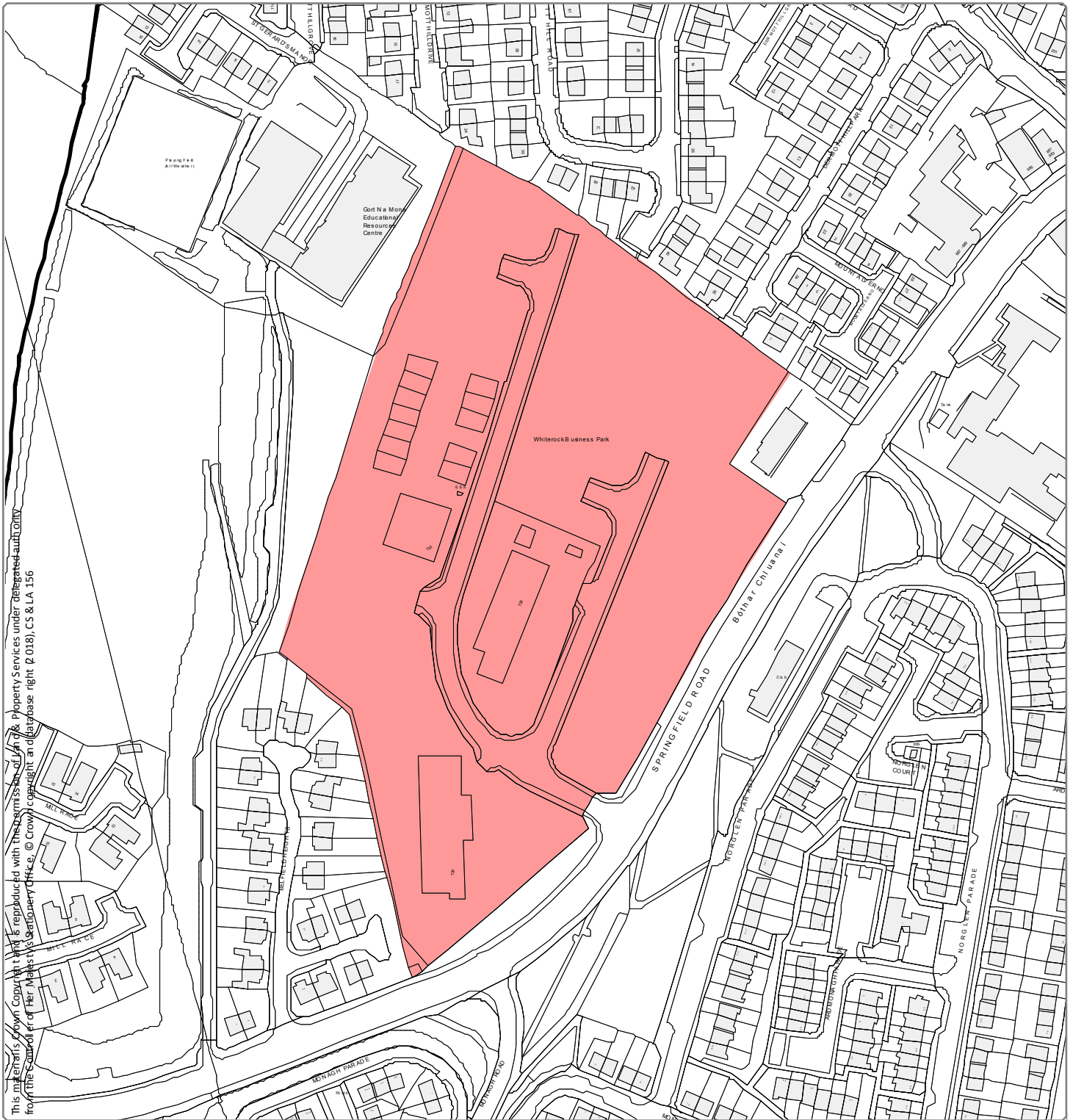


**Designation Ref:** BT 005/15  
**Location:** OUTER BELFAST CITY

Source: Draft Belfast Metropolitan Area Plan 2015 in its most advanced stage prior to formal adoption  
 Note: Only the above Designation Ref is shown on this map

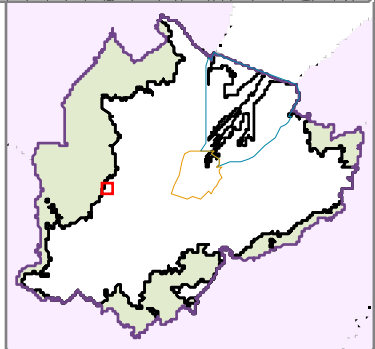
Scale 1:3,500





This map is a Crown Copyright and is reproduced with the permission of Ordnance Survey and Property Services under Delegated Authority from The Controller of Her Majesty's Stationery Office. © Crown Copyright an Ordnance Survey map, CS & LA 156

**Designation Ref:** BT 005/16  
**Location:** OUTER BELFAST CITY

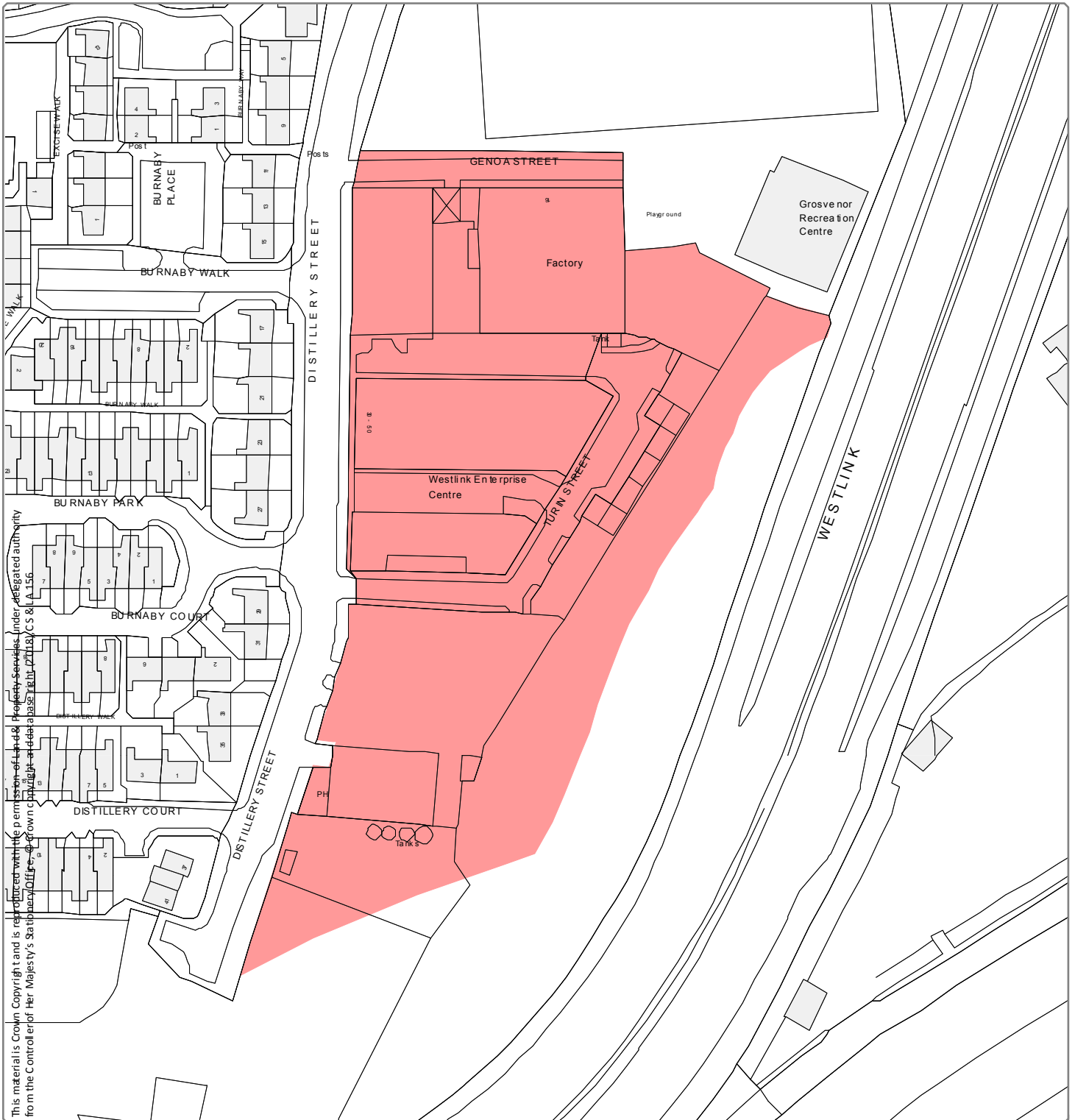


Source: Draft Belfast Metropolitan Area Plan 2015 in its most advanced stage prior to formal adoption  
 Note: Only the above Designation Ref is shown on this map

Scale 1:2,500



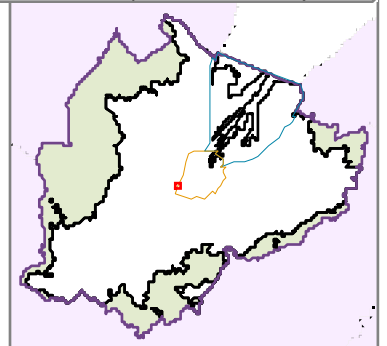


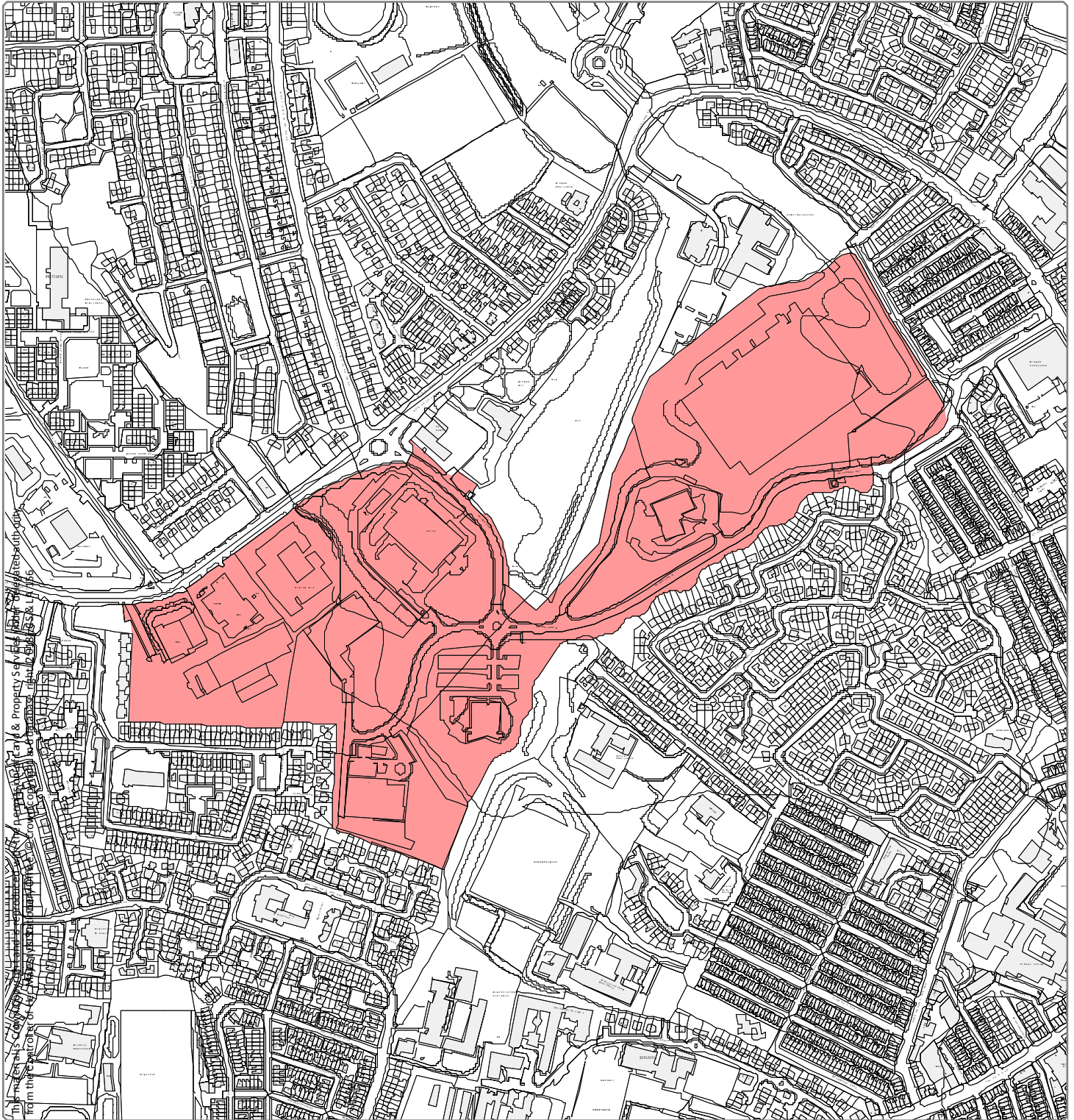


**Designation Ref:** BT 005/17  
**Location:** OUTER BELFAST CITY

Source: Draft Belfast Metropolitan Area Plan 2015 in its most advanced stage prior to formal adoption  
 Note: Only the above Designation Ref is shown on this map

Scale 1:1,500

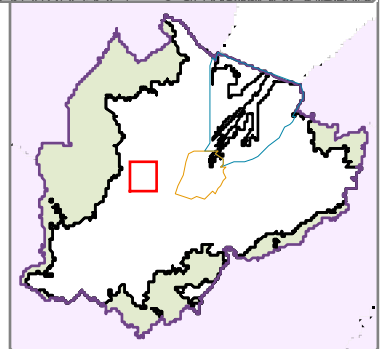


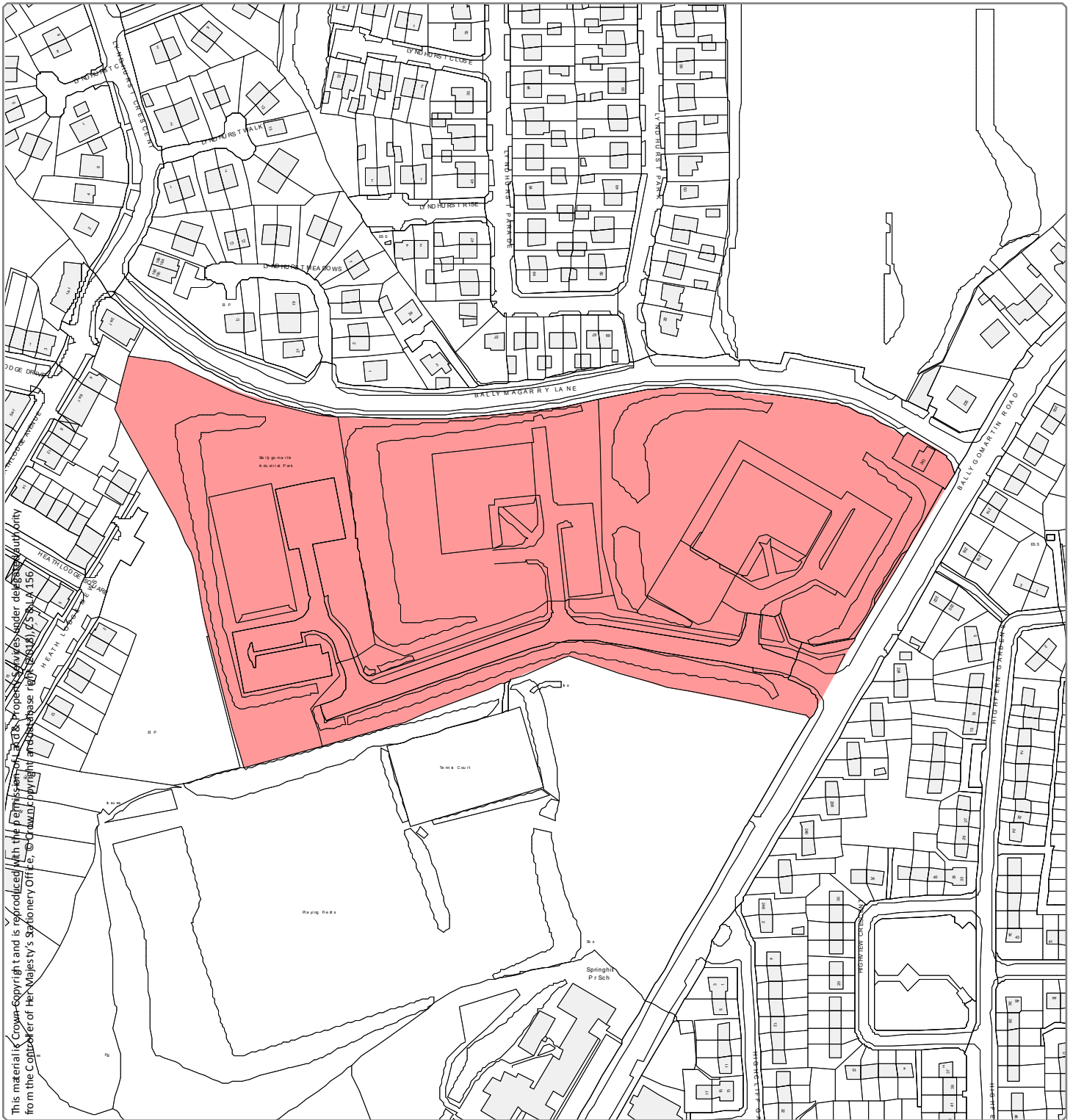


**Designation Ref:** BT 005/18  
**Location:** OUTER BELFAST CITY

Source: Draft Belfast Metropolitan Area Plan 2015 in its most advanced stage prior to formal adoption  
Note: Only the above Designation Ref is shown on this map

Scale 1:6,500

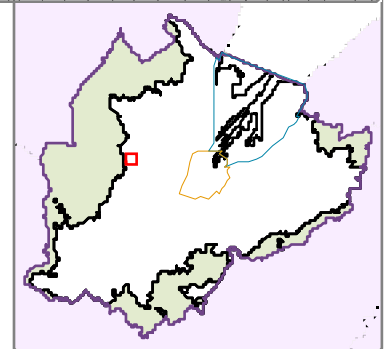




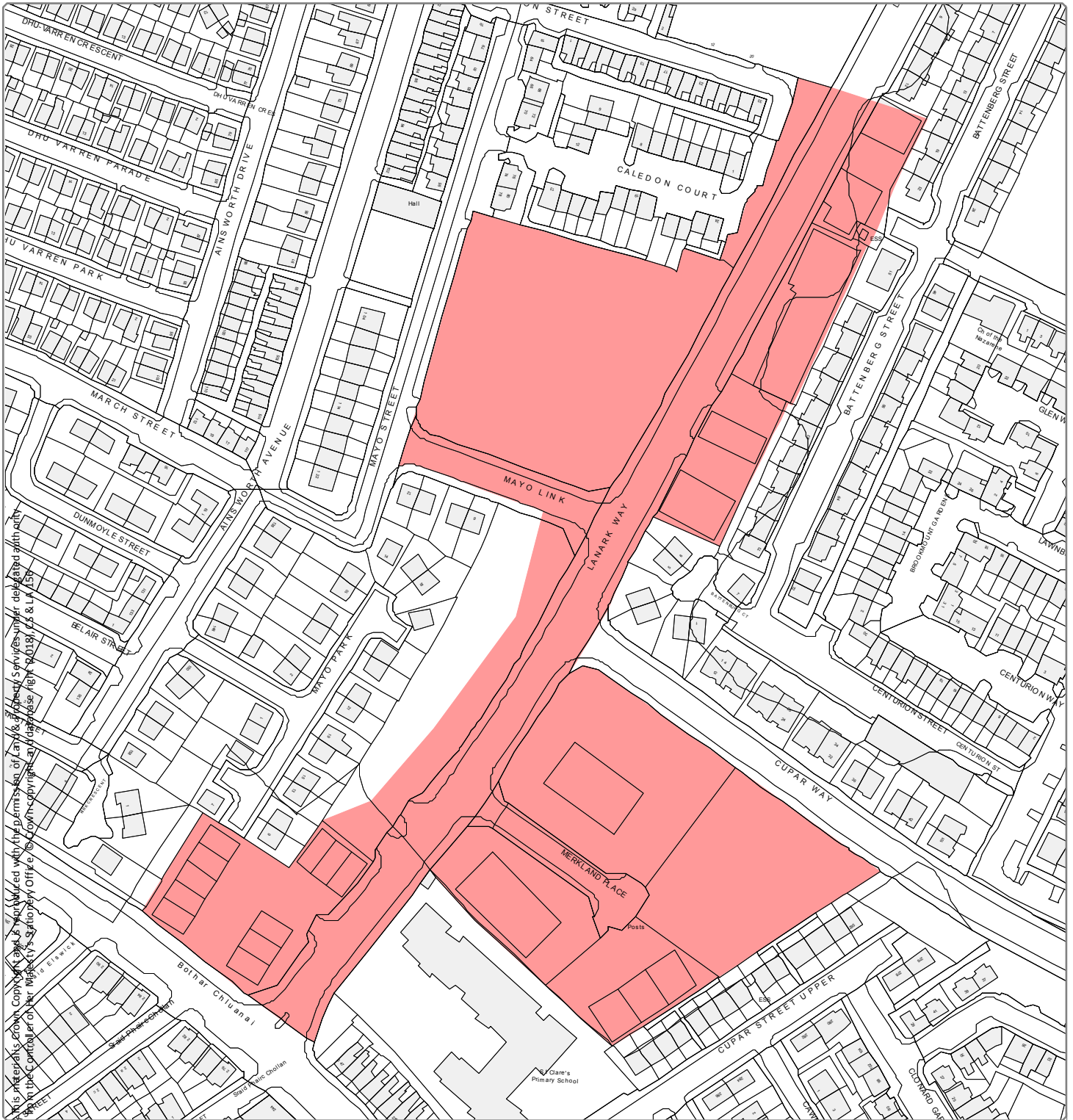
**Designation Ref:** BT 005/19  
**Location:** OUTER BELFAST CITY

Source: Draft Belfast Metropolitan Area Plan 2015 in its most advanced stage prior to formal adoption  
Note: Only the above Designation Ref is shown on this map

Scale 1:2,500



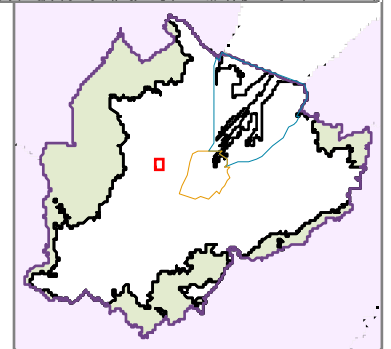


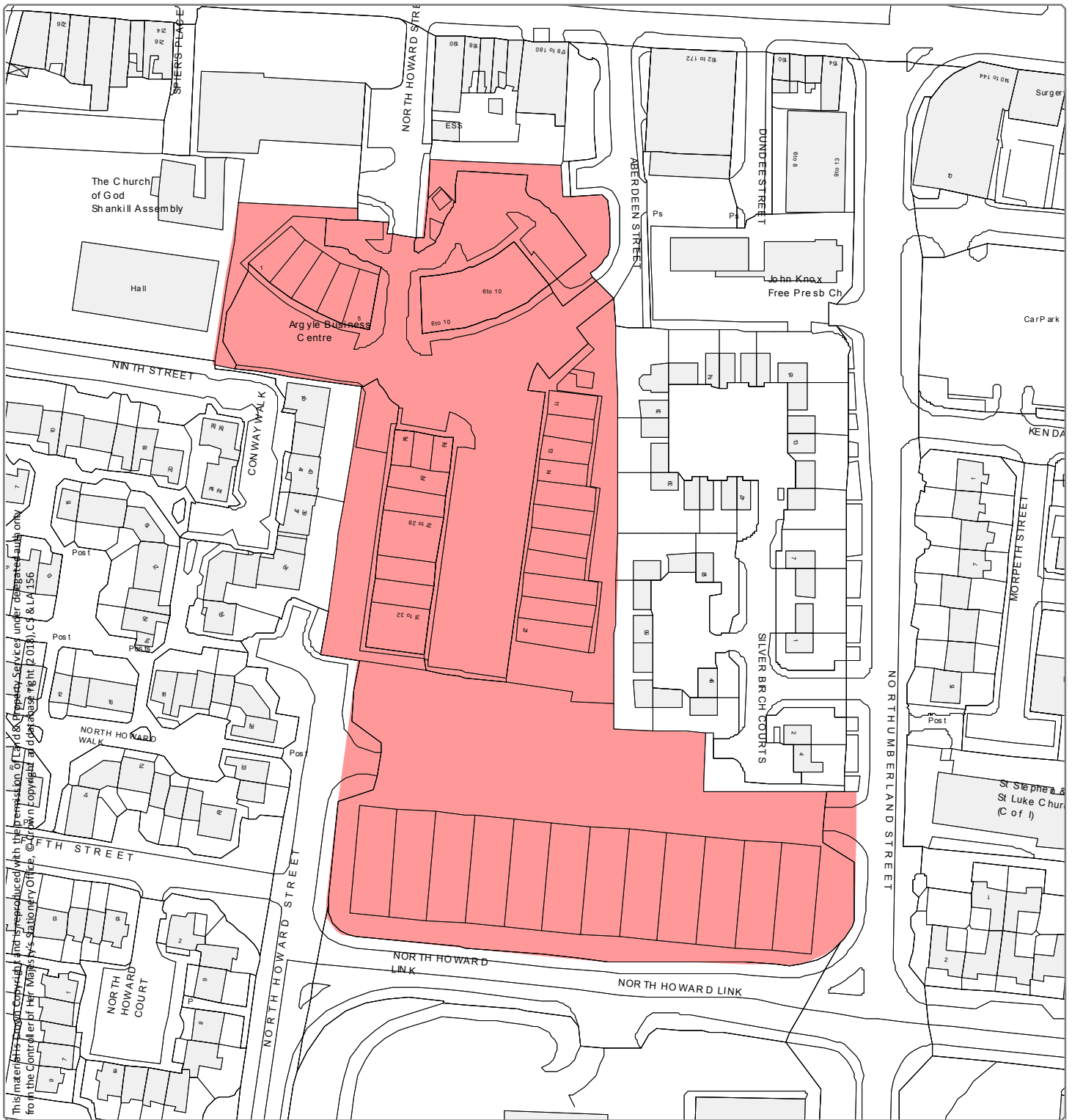


**Designation Ref:** BT 005/20  
**Location:** OUTER BELFAST CITY

Source: Draft Belfast Metropolitan Area Plan 2015 in its most advanced stage prior to formal adoption  
 Note: Only the above Designation Ref is shown on this map

Scale 1:2,000



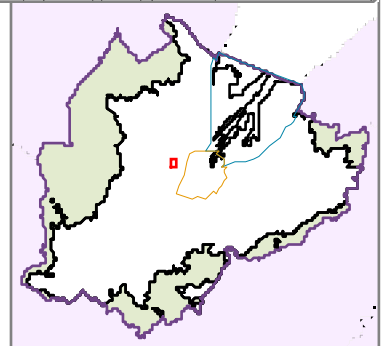


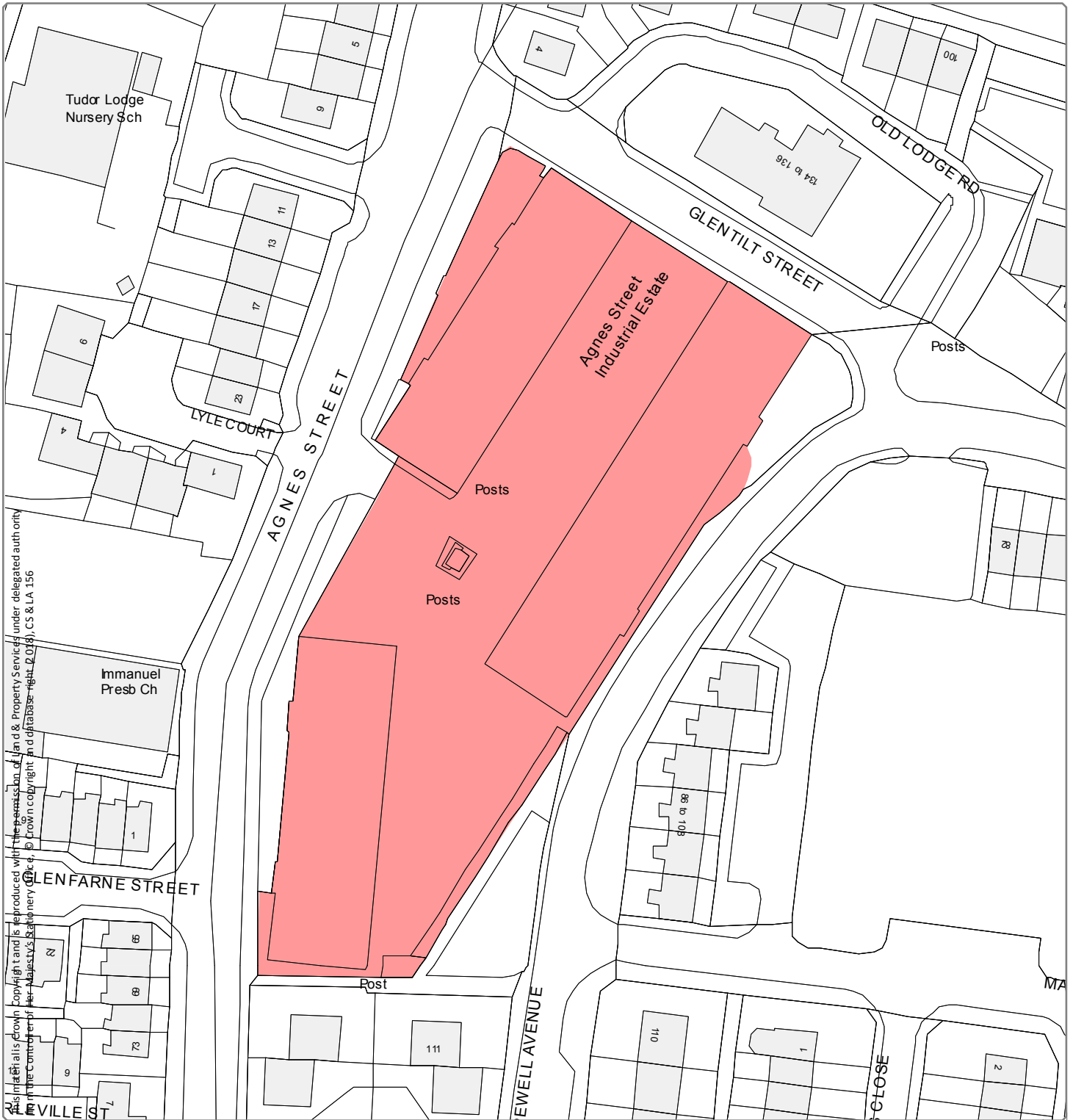
**Designation Ref:** BT 005/21  
**Location:** OUTER BELFAST CITY

Source: Draft Belfast Metropolitan Area Plan 2015 in its most advanced stage prior to formal adoption

Note: Only the above Designation Ref is shown on this map

Scale 1:1,500

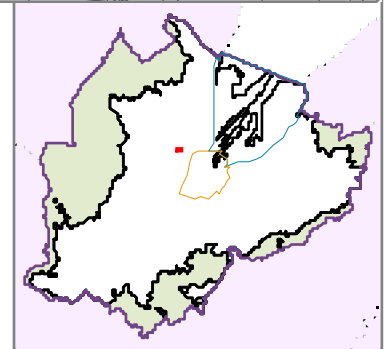




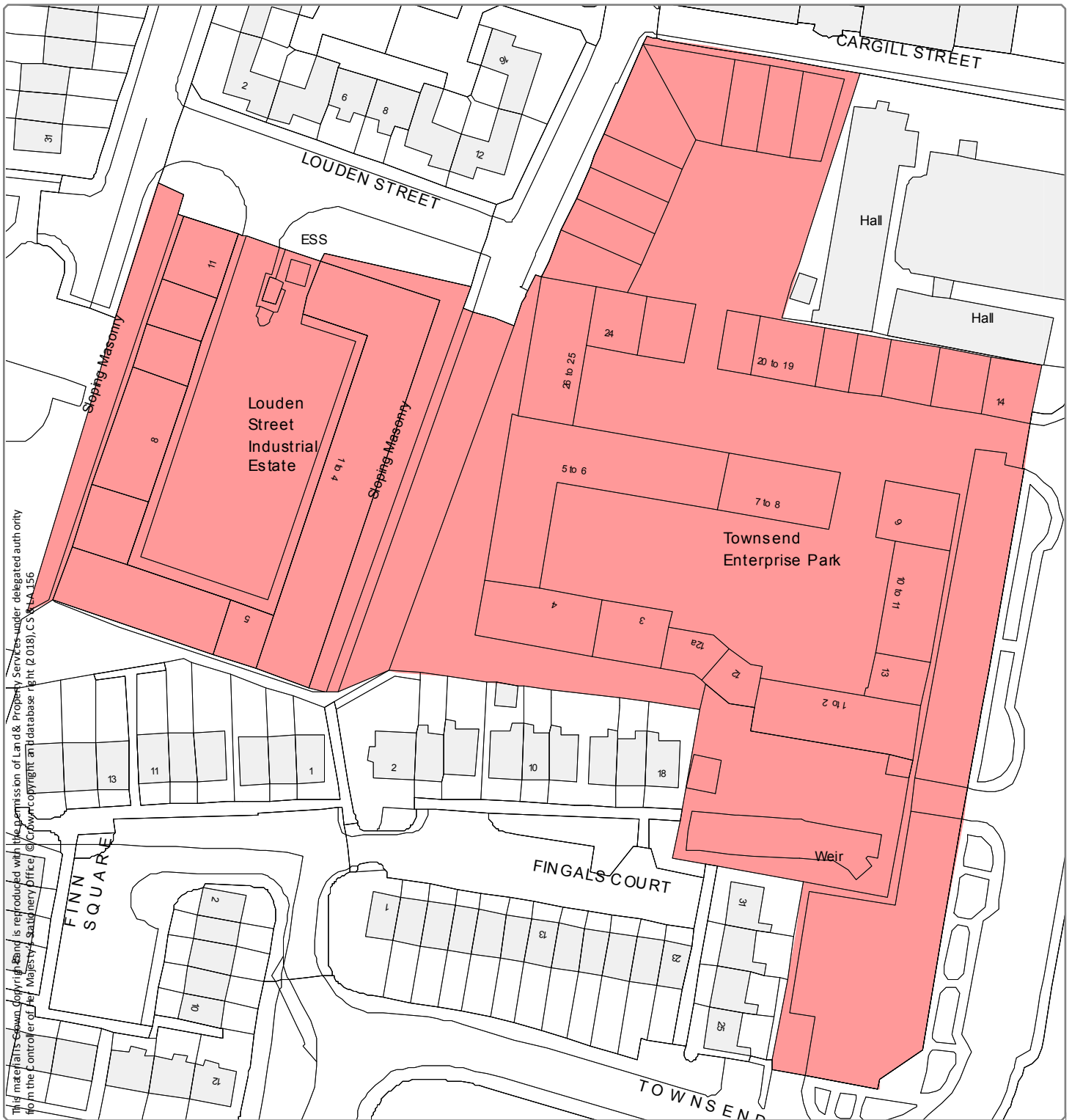
**Designation Ref:** BT 005/22  
**Location:** OUTER BELFAST CITY

Source: Draft Belfast Metropolitan Area Plan 2015 in its most advanced stage prior to formal adoption  
 Note: Only the above Designation Ref is shown on this map

Scale 1:1,000



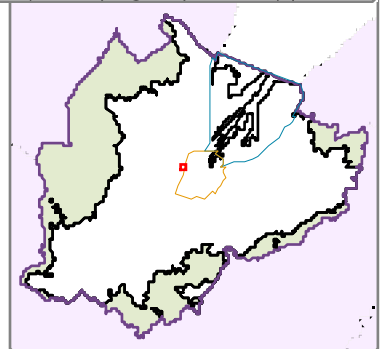


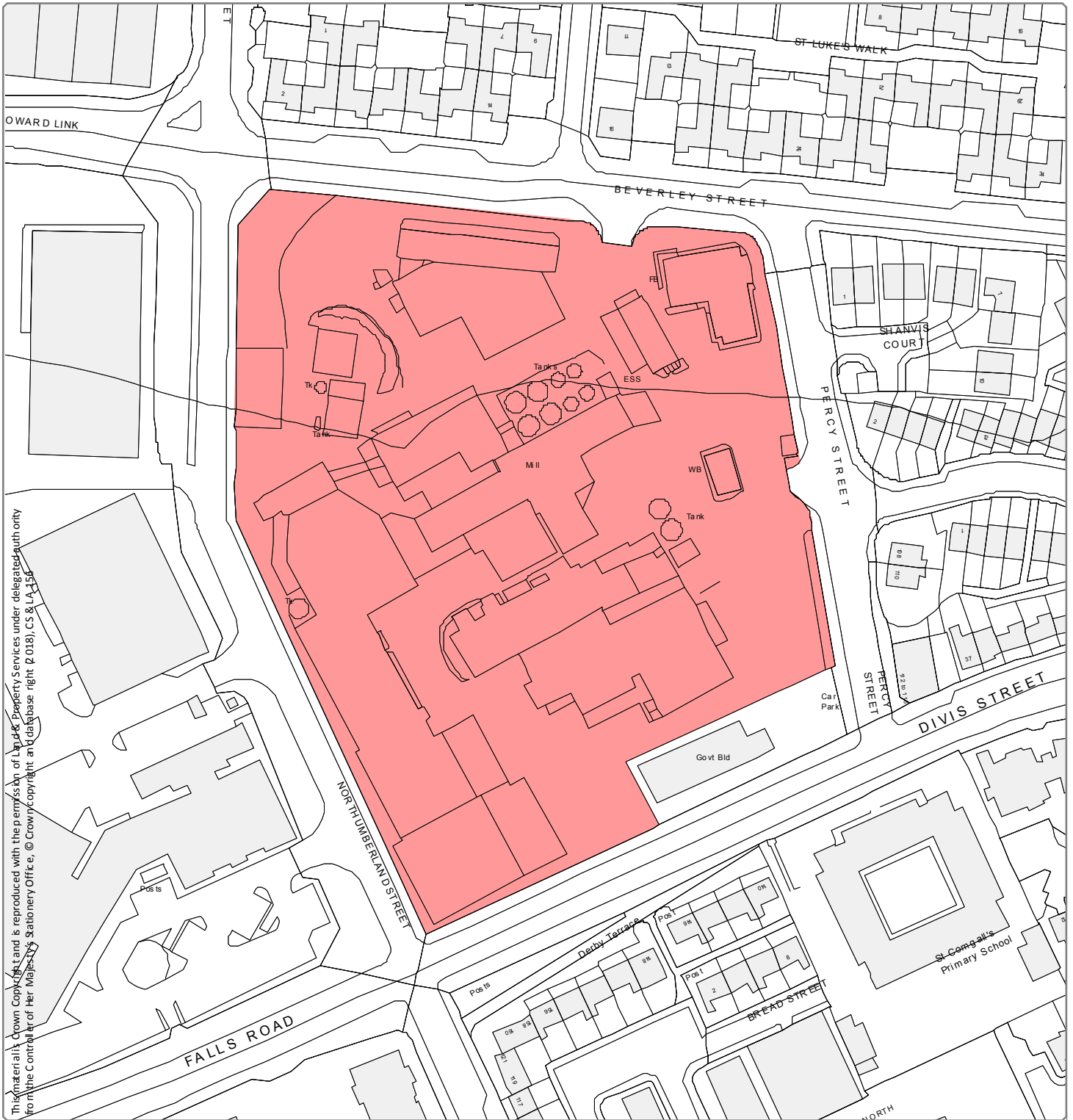


**Designation Ref:** BT 005/23  
**Location:** OUTER BELFAST CITY

Source: Draft Belfast Metropolitan Area Plan 2015 in its most advanced stage prior to formal adoption  
 Note: Only the above Designation Ref is shown on this map

Scale 1:1,000



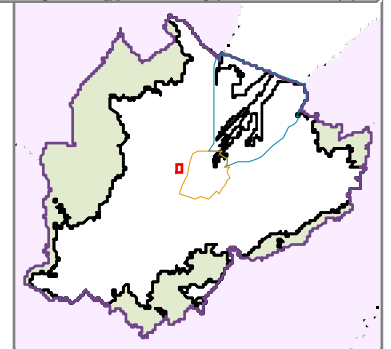


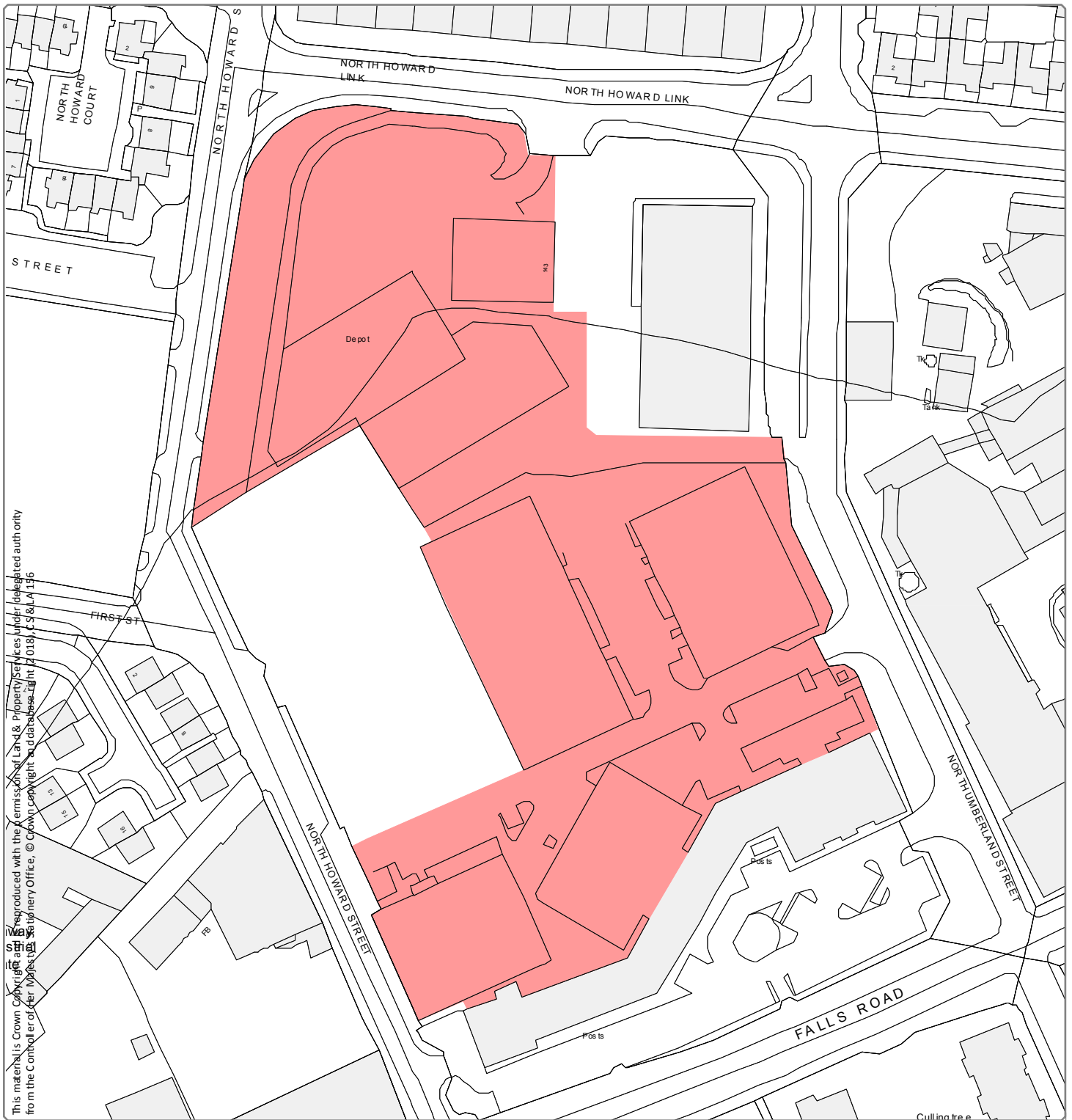
This material is Crown Copyright and is reproduced with the permission of Land & Property Services under delegated authority from the Controller of Her Majesty's Stationery Office, © Crown copyright and database right (2018), CS & LA 436

**Designation Ref:** BT 005/24  
**Location:** OUTER BELFAST CITY

Source: Draft Belfast Metropolitan Area Plan 2015 in its most advanced stage prior to formal adoption  
 Note: Only the above Designation Ref is shown on this map

Scale 1:1,500




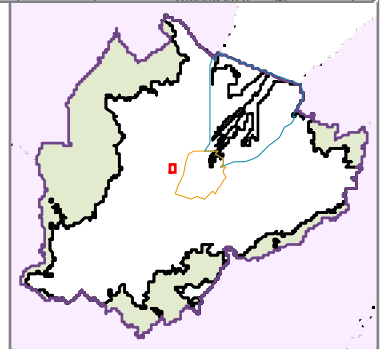


This material is Crown Copyright and is reproduced with the permission of Land & Property Services under delegated authority from the Controller of Her Majesty's Stationery Office, © Crown copyright and database right 2018, E.S. & L.A. 156

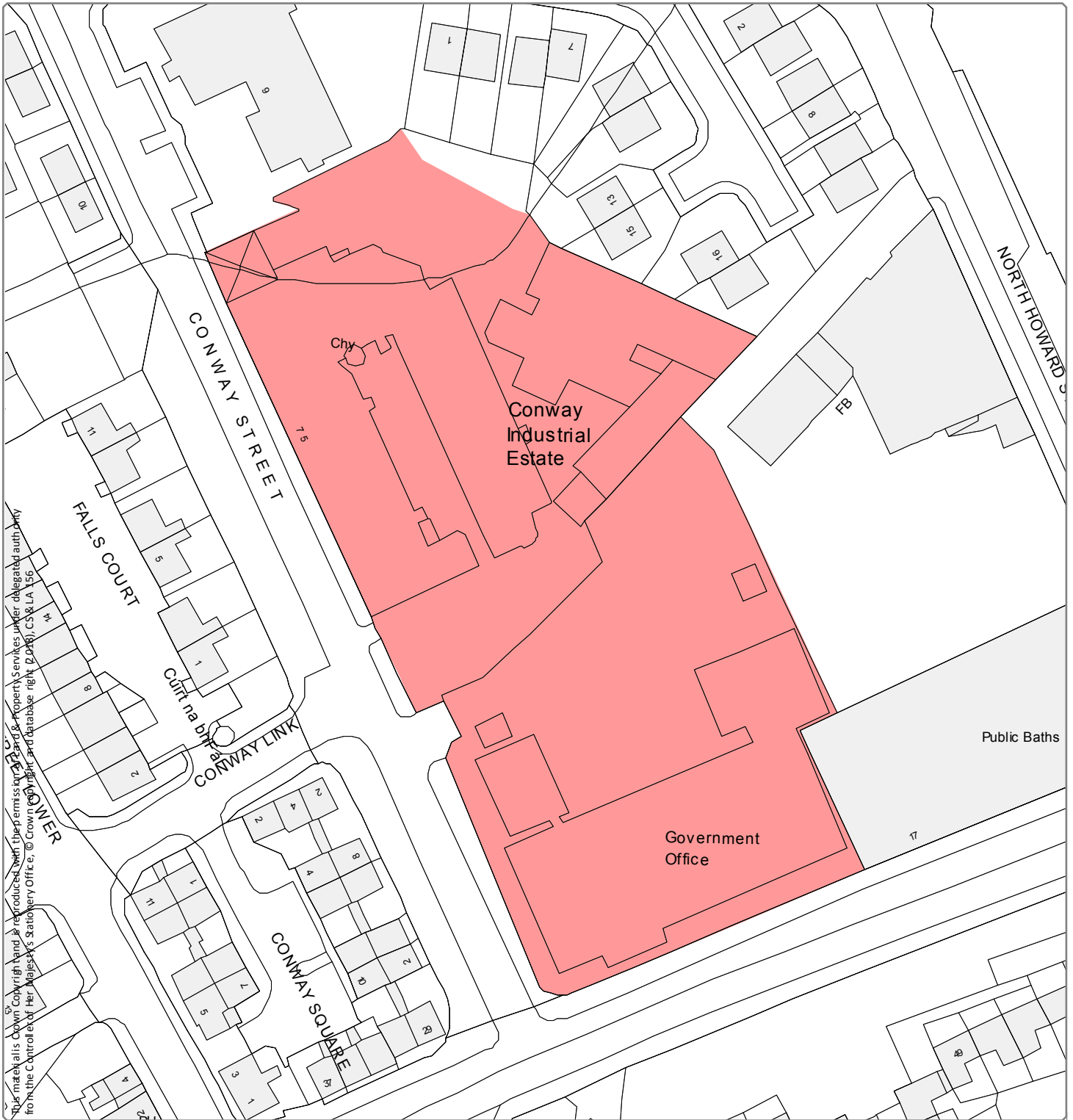
**Designation Ref:** BT 005/25  
**Location:** OUTER BELFAST CITY

Source: Draft Belfast Metropolitan Area Plan 2015 in its most advanced stage prior to formal adoption  
Note: Only the above Designation Ref is shown on this map

Scale 1:1,500 



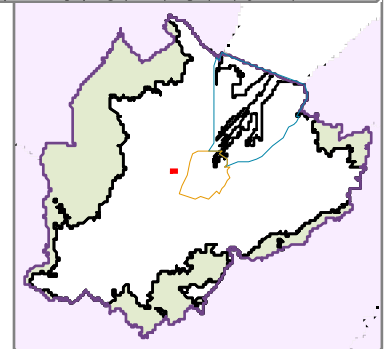


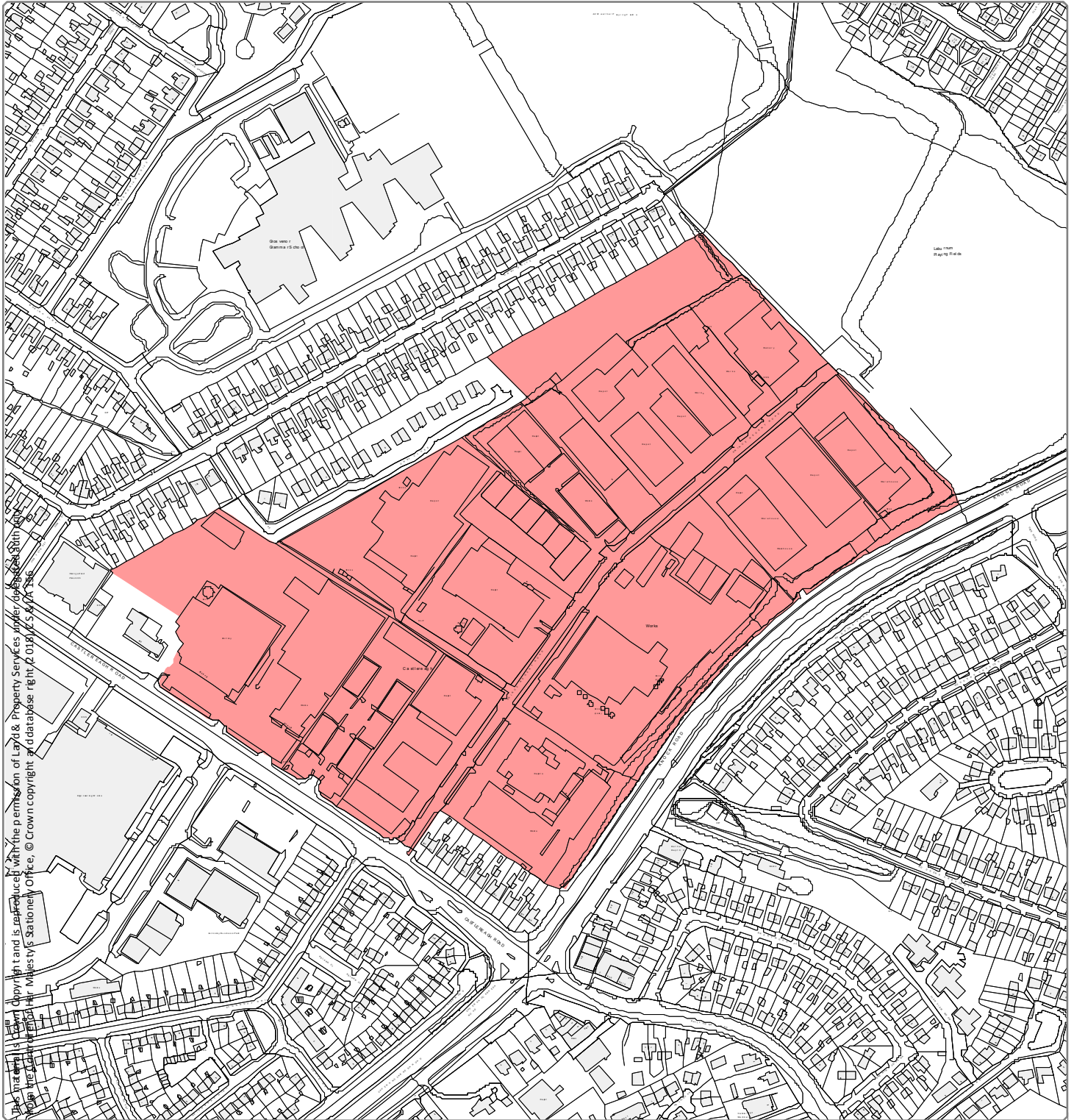


**Designation Ref:** BT 005/26  
**Location:** OUTER BELFAST CITY

Source: Draft Belfast Metropolitan Area Plan 2015 in its most advanced stage prior to formal adoption  
 Note: Only the above Designation Ref is shown on this map

Scale 1:1,000

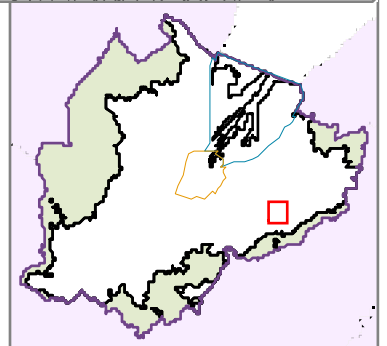




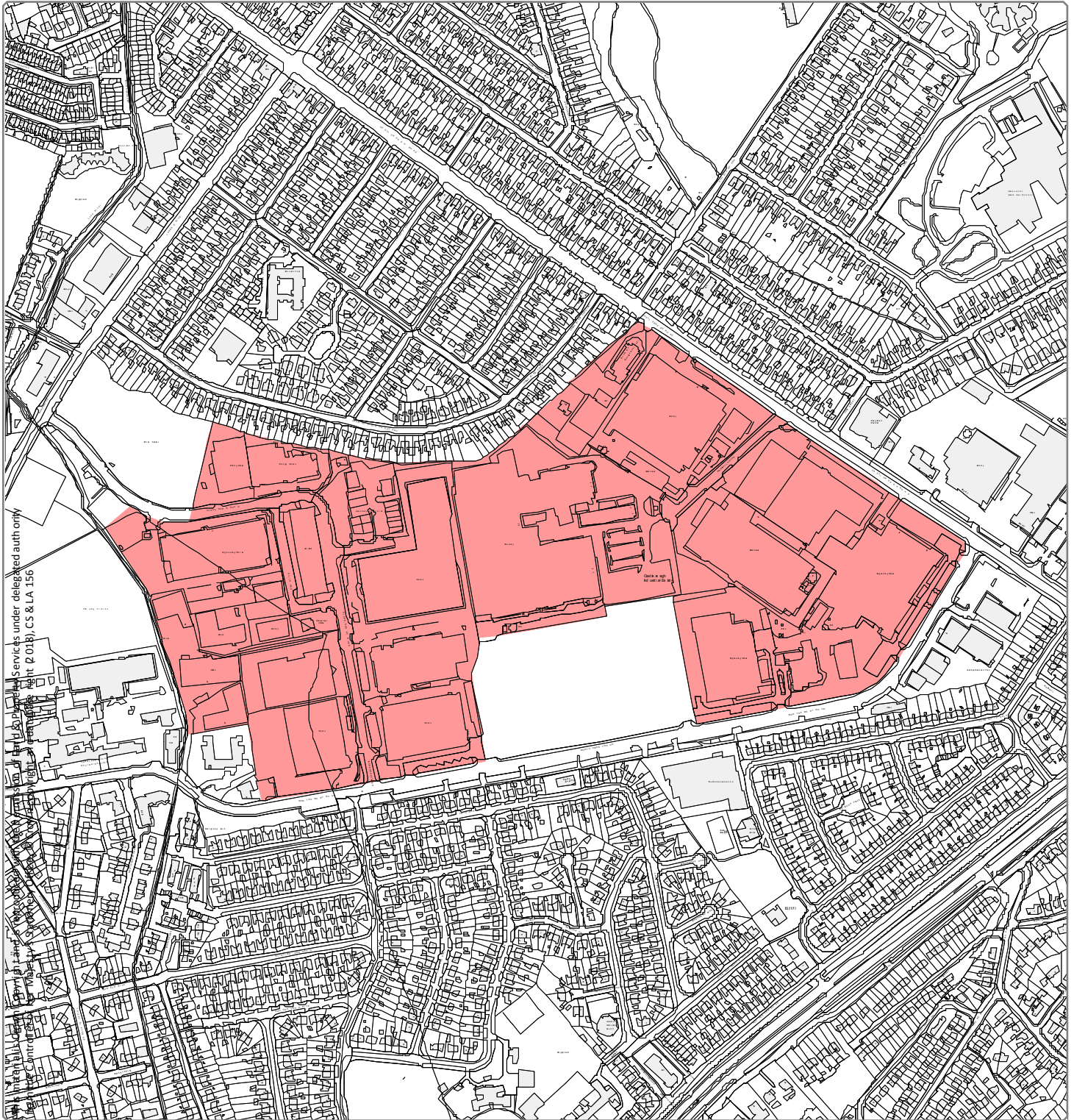
**Designation Ref:** MCH 09  
**Location:** OUTER BELFAST CITY

Source: Draft Belfast Metropolitan Area Plan 2015 in its most advanced stage prior to formal adoption  
Note: Only the above Designation Ref is shown on this map

Scale 1:4,500



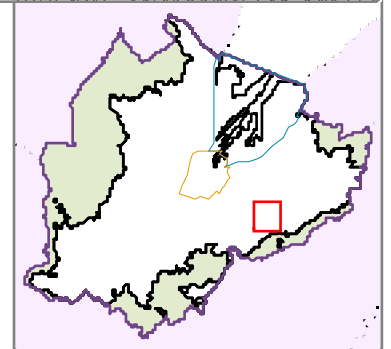




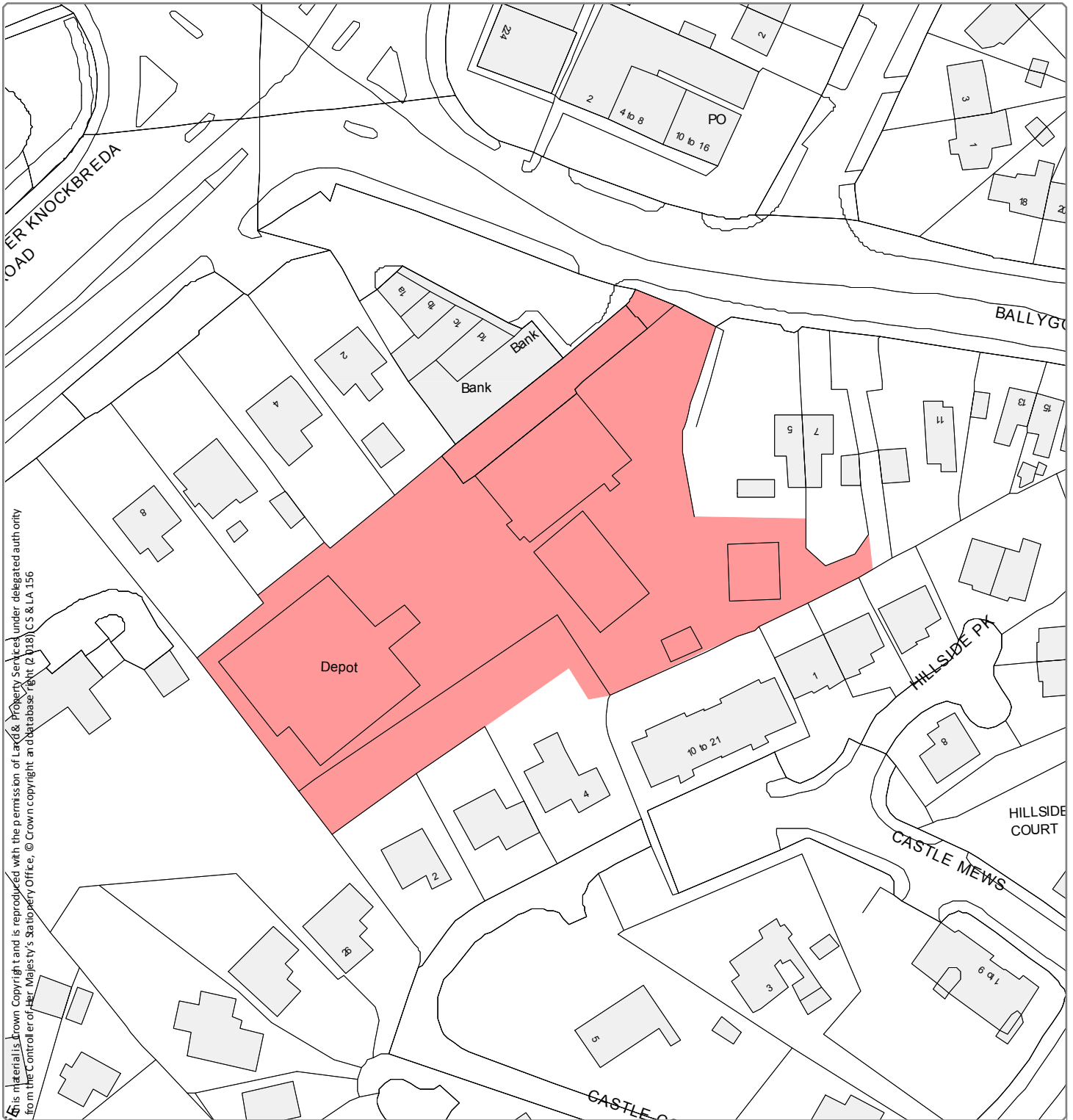
**Designation Ref:** MCH 10  
**Location:** OUTER BELFAST CITY

Source: Draft Belfast Metropolitan Area Plan 2015 in its most advanced stage prior to formal adoption  
 Note: Only the above Designation Ref is shown on this map

Scale 1:6,500





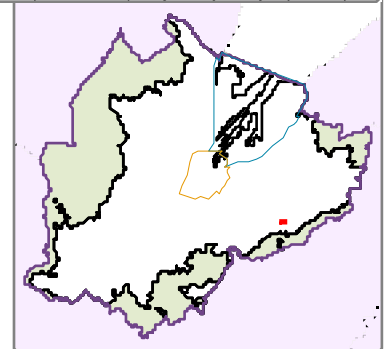


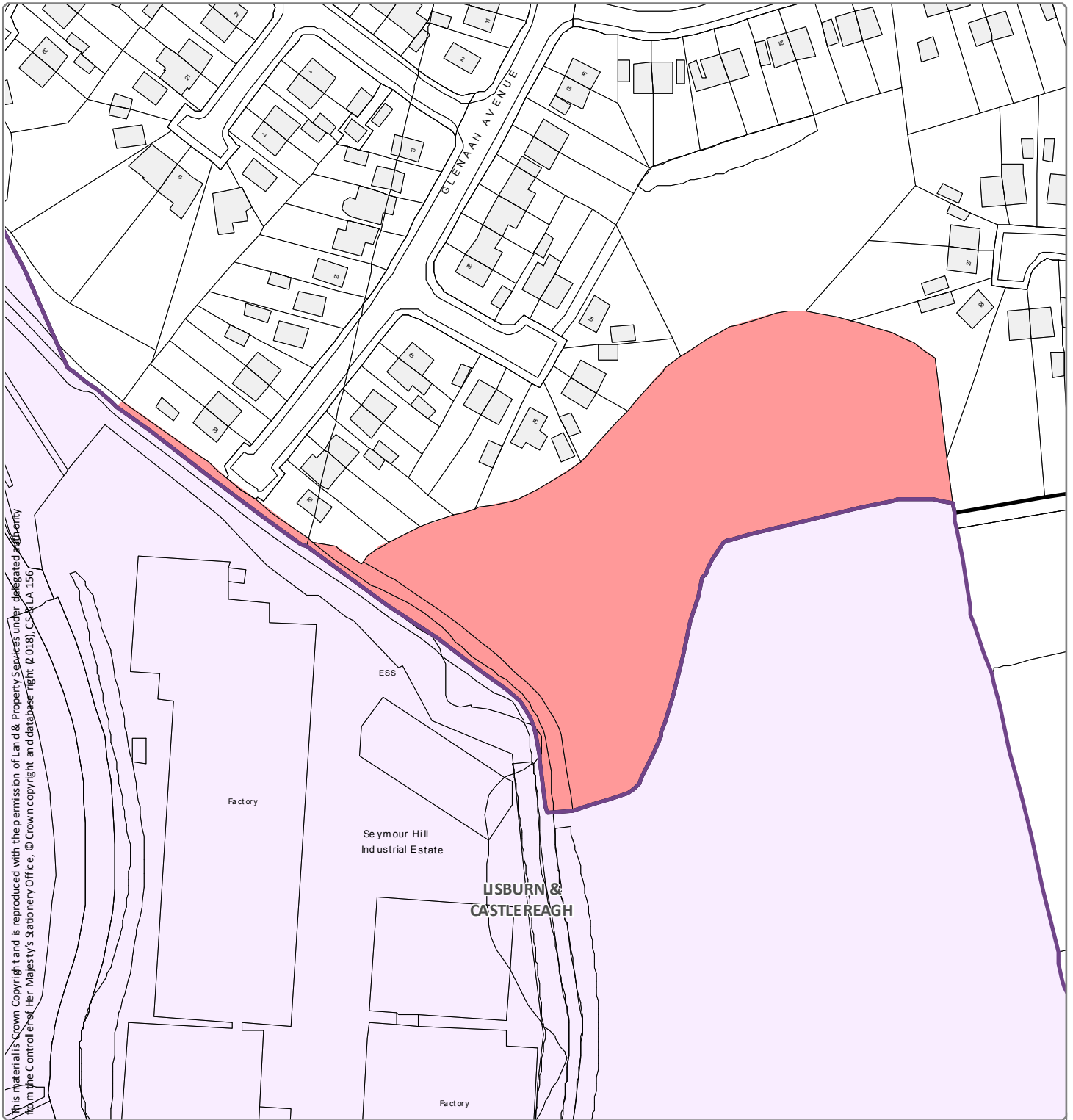
This material is Crown Copyright and is reproduced with the permission of Land & Property Services under delegated authority from the Controller of Her Majesty's Stationery Office. © Crown copyright in a database right (2018) CS & LA 156

**Designation Ref:** MCH 11  
**Location:** OUTER BELFAST CITY

Source: Draft Belfast Metropolitan Area Plan 2015 in its most advanced stage prior to formal adoption  
Note: Only the above Designation Ref is shown on this map

Scale 1:1,000

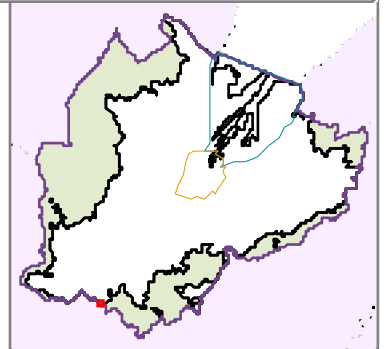


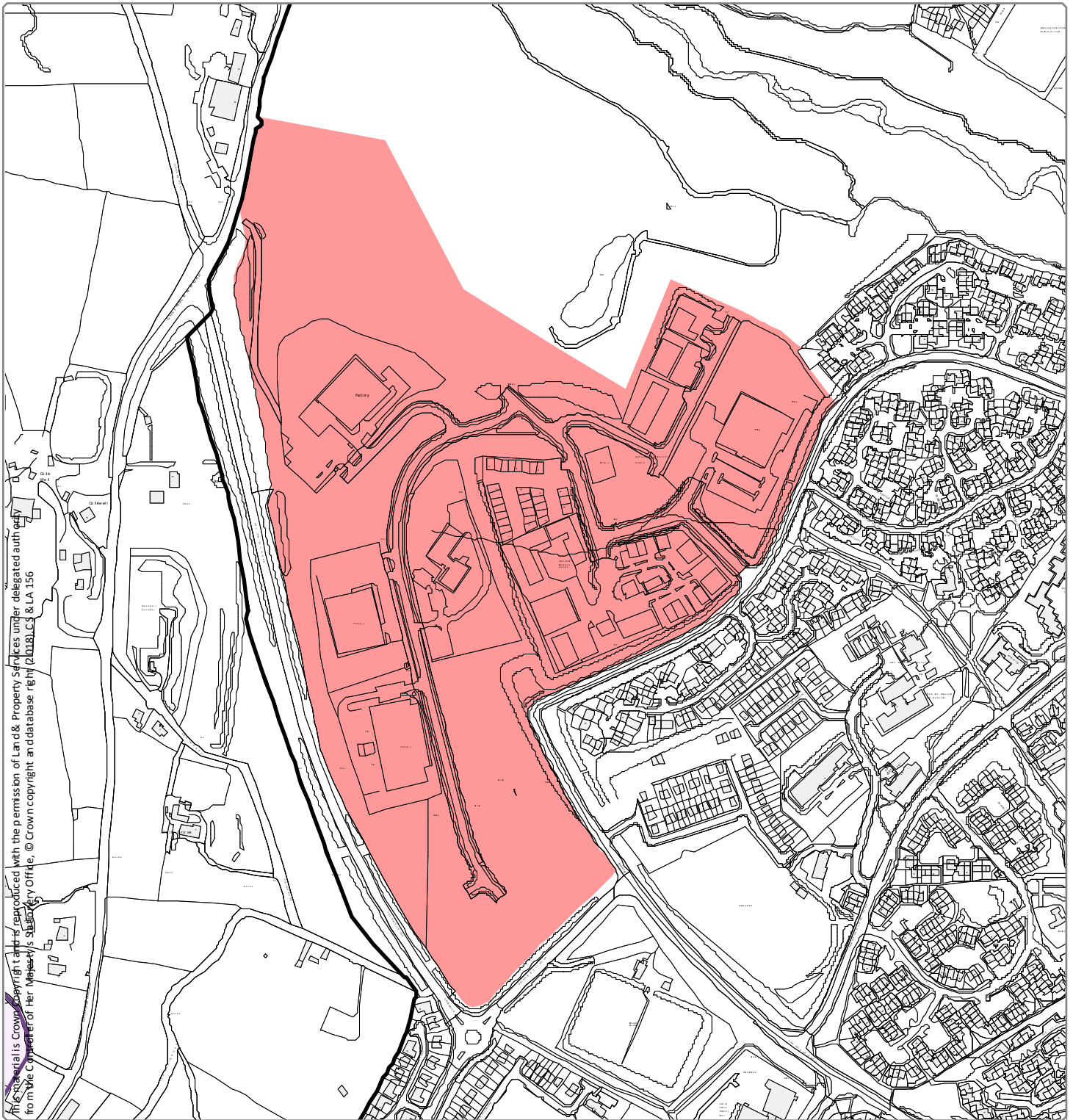


**Designation Ref:** ML05  
**Location:** OUTER BELFAST CITY

Source: Draft Belfast Metropolitan Area Plan 2015 in its most advanced stage prior to formal adoption  
 Note: Only the above Designation Ref is shown on this map

Scale 1:1,500





**Designation Ref:** ML07  
**Location:** OUTER BELFAST CITY

Source: Draft Belfast Metropolitan Area Plan 2015 in its most advanced stage prior to formal adoption  
 Note: Only the above Designation Ref is shown on this map

Scale 1:6,000 