

This material is Crown Copyright and is reproduced with the permission of Land & Property Services under a delegated authority from the Controller of Her Majesty's Stationery Office. © Crown copyright and database right (2018). CS & LA 156

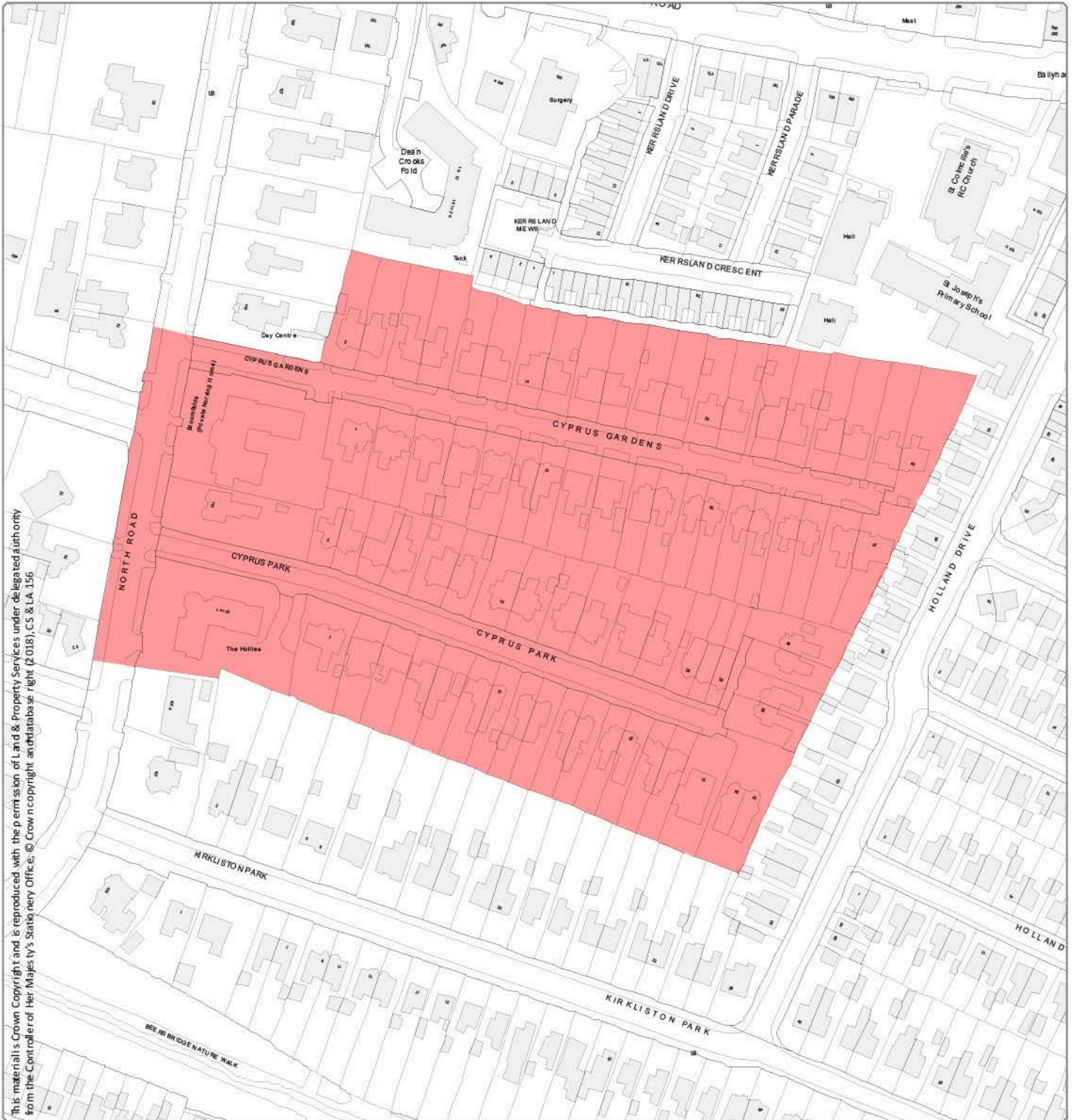
Designation Ref: BT 013
Location: ALEXANDRA PARK



Source: Draft Belfast Metropolitan Area Plan 2015 in its most advanced stage prior to formal adoption
 Note: Only the above Designation Ref is shown on this map

Scale 1:4,000





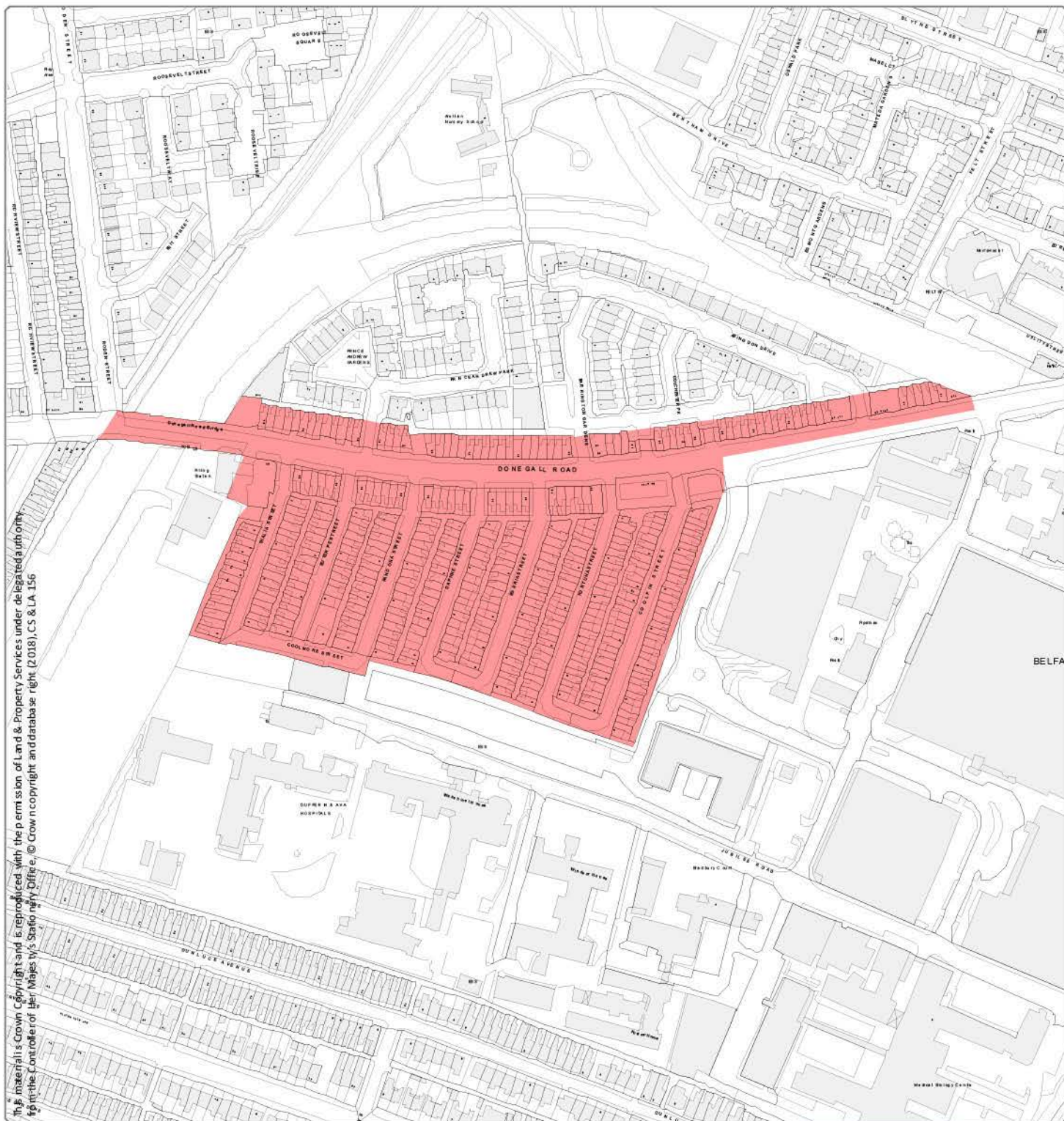
This material is Crown Copyright and is reproduced with the permission of Land & Property Services under delegated authority from the Controller of Her Majesty's Stationery Office. © Crown copyright and database right (2018), CS & LA 156

Designation Ref: BT 022
Location: CYPRUS PARK / CYPRUS GARDENS

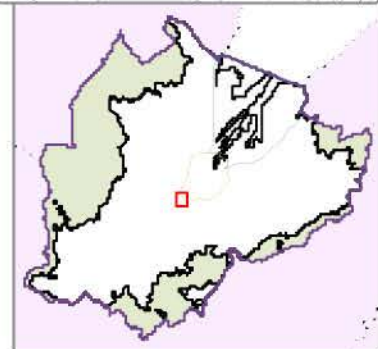
Source: Draft Belfast Metropolitan Area Plan 2015 in its most advanced stage prior to formal adoption
 Note: Only the above Designation Ref is shown on this map

Scale 1:2,000





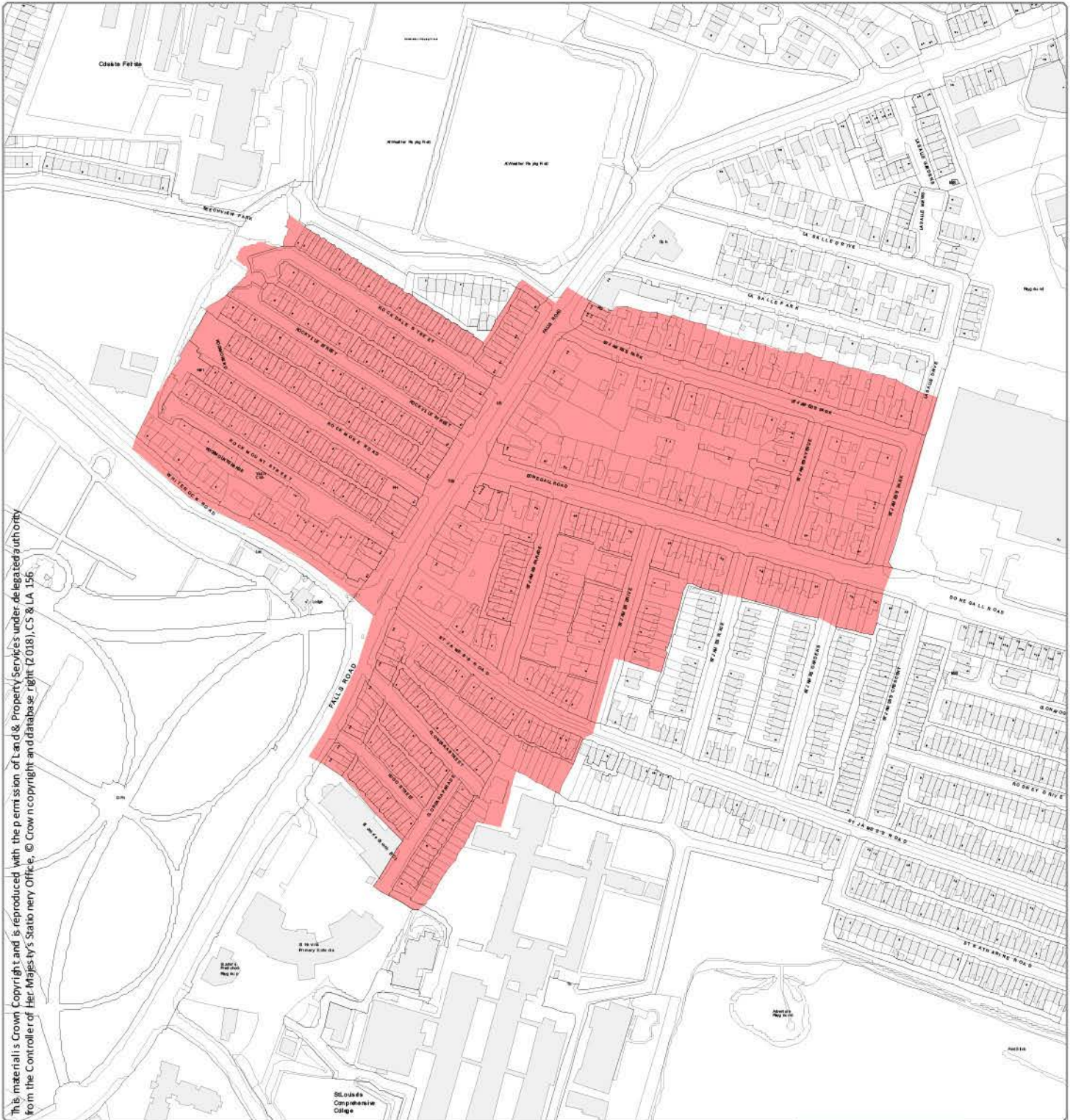
Designation Ref: BT 023
Location: DONEGALL ROAD EAST



Source: Draft Belfast Metropolitan Area Plan 2015 in its most advanced stage prior to formal adoption
 Note: Only the above Designation Ref is shown on this map

Scale 1:3,000





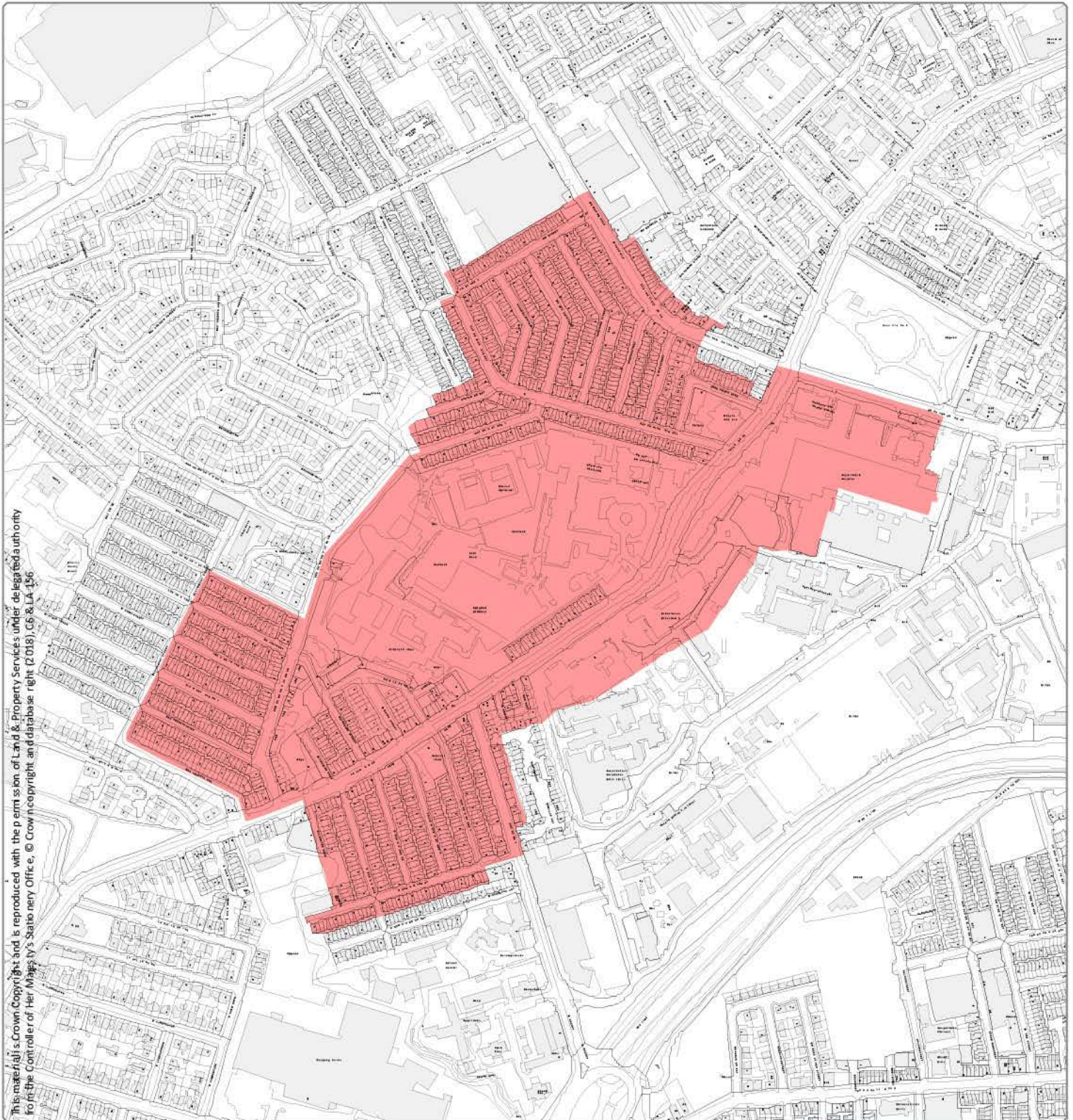
This material is Crown Copyright and is reproduced with the permission of Land & Property Services under a delegated authority from the Controller of Her Majesty's Stationery Office. © Crown copyright and database right (2018), CS & LA 156

Designation Ref: BT 025
Location: FALLS / DONEGALL ROAD

Source: Draft Belfast Metropolitan Area Plan 2015 in its most advanced stage prior to formal adoption
 Note: Only the above Designation Ref is shown on this map

Scale 1:3,500 



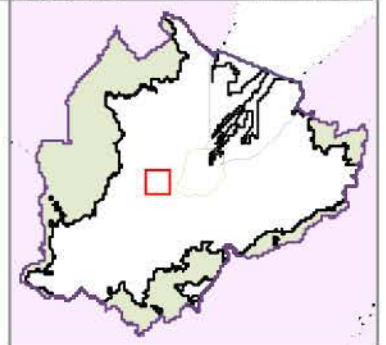


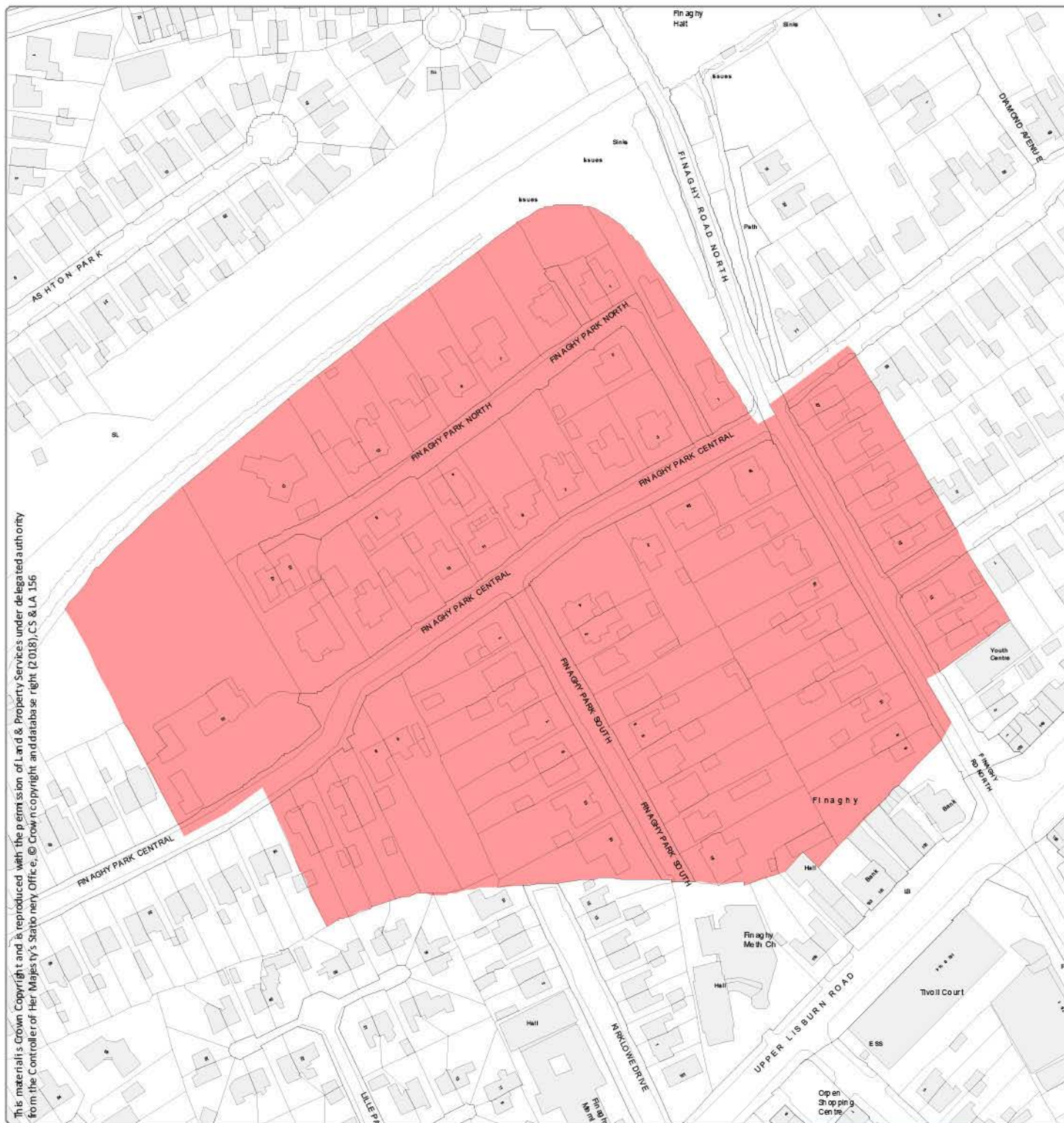
This material is Crown Copyright and is reproduced with the permission of Land & Property Services under a delegated authority from the Controller of Her Majesty's Stationery Office, © Crown copyright and database right (2018), C6 & LA 156

Designation Ref: BT 026
Location: FALLS / ST. MARY'S

Source: Draft Belfast Metropolitan Area Plan 2015 in its most advanced stage prior to formal adoption
Note: Only the above Designation Ref is shown on this map

Scale 1:6,000





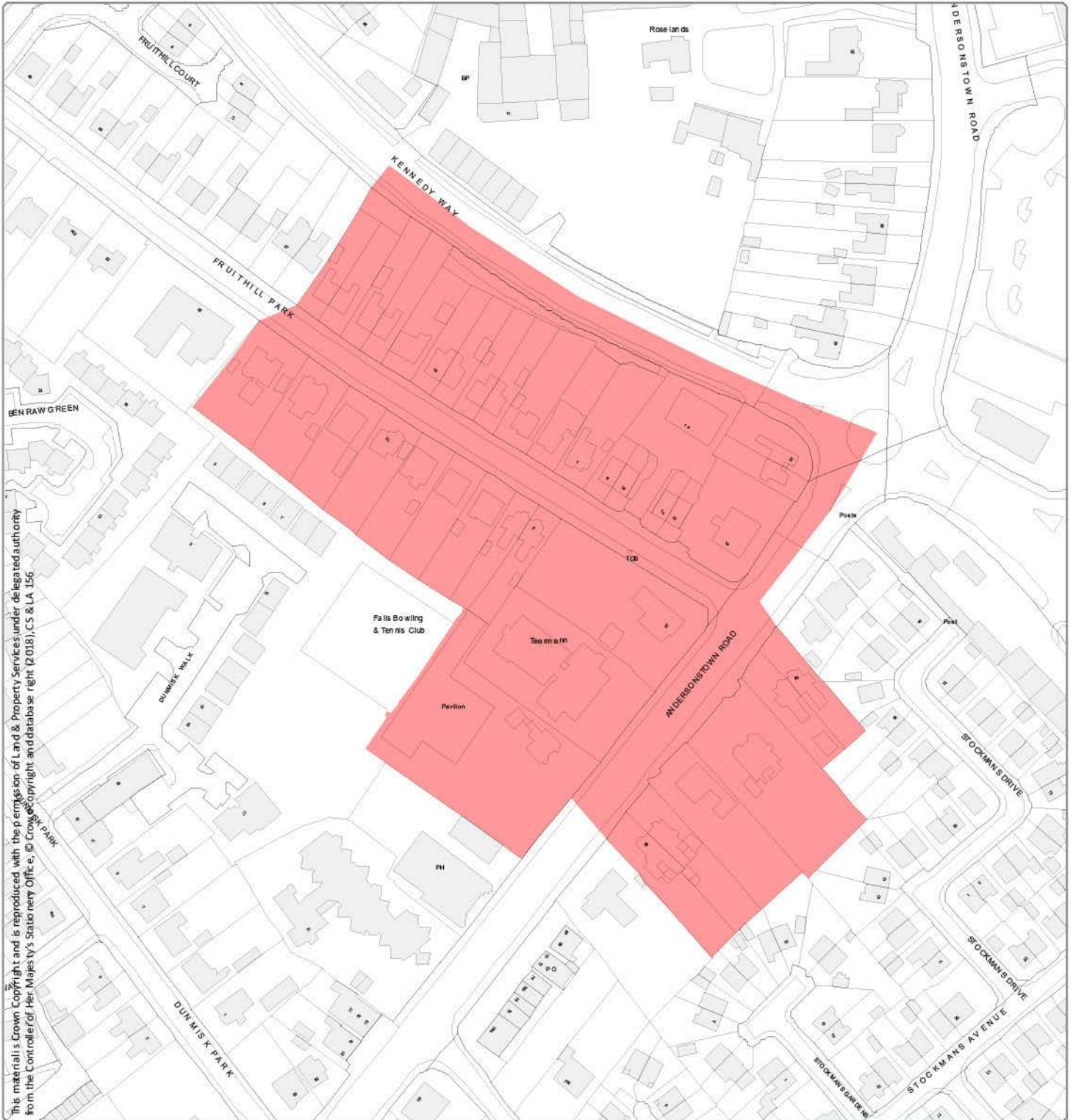
This material is Crown Copyright and is reproduced with the permission of Land & Property Services under delegated authority from the Controller of Her Majesty's Stationery Office. © Crown copyright and database right (2018), CS & LA 156

Designation Ref: BT 027
Location: FINAGHY

Source: Draft Belfast Metropolitan Area Plan 2015 in its most advanced stage prior to formal adoption
Note: Only the above Designation Ref is shown on this map

Scale 1:2,000



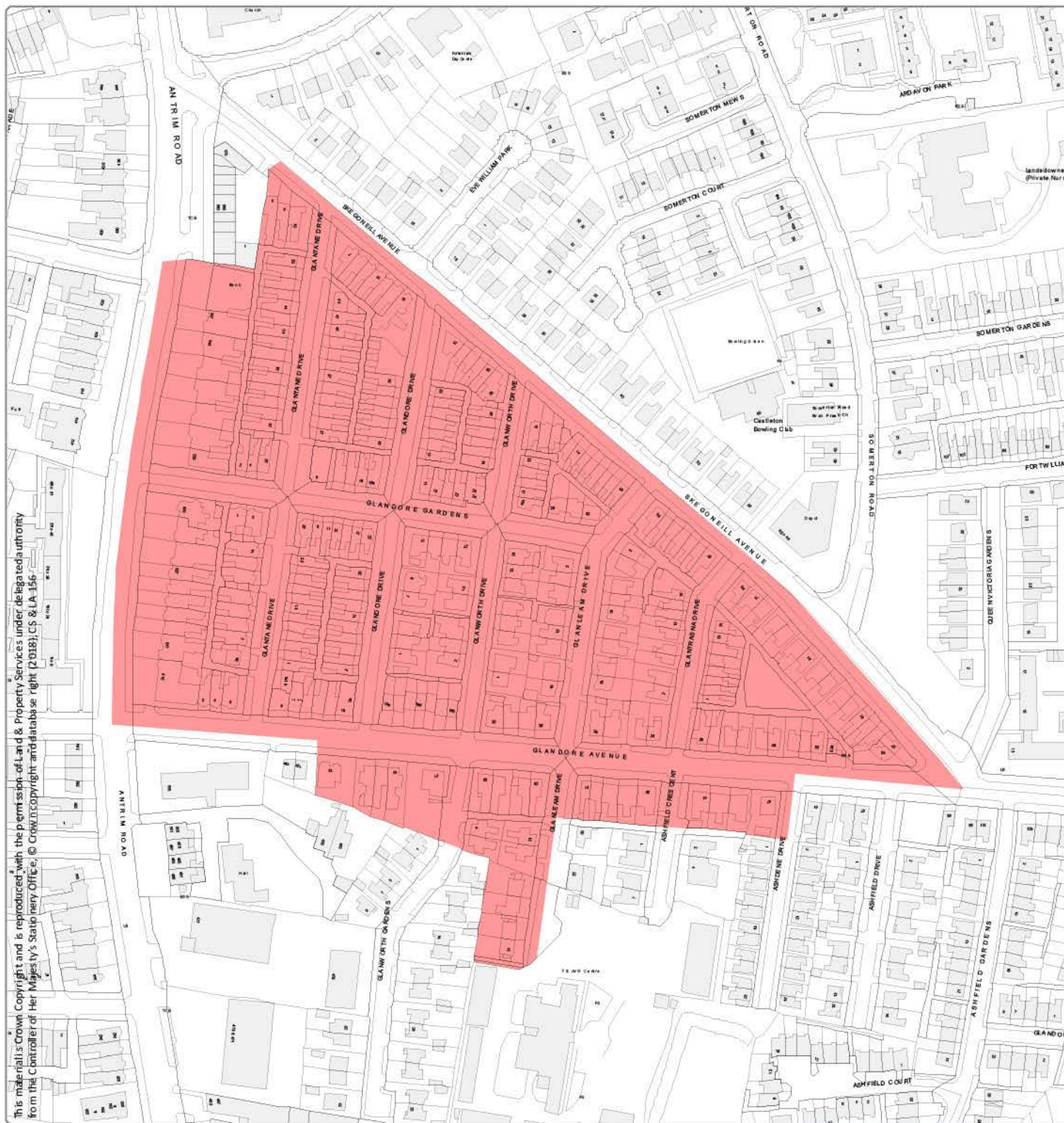


Designation Ref: BT 028
Location: FRUITHILL PARK

Source: Draft Belfast Metropolitan Area Plan 2015 in its most advanced stage prior to formal adoption
 Note: Only the above Designation Ref is shown on this map

Scale 1:2,000





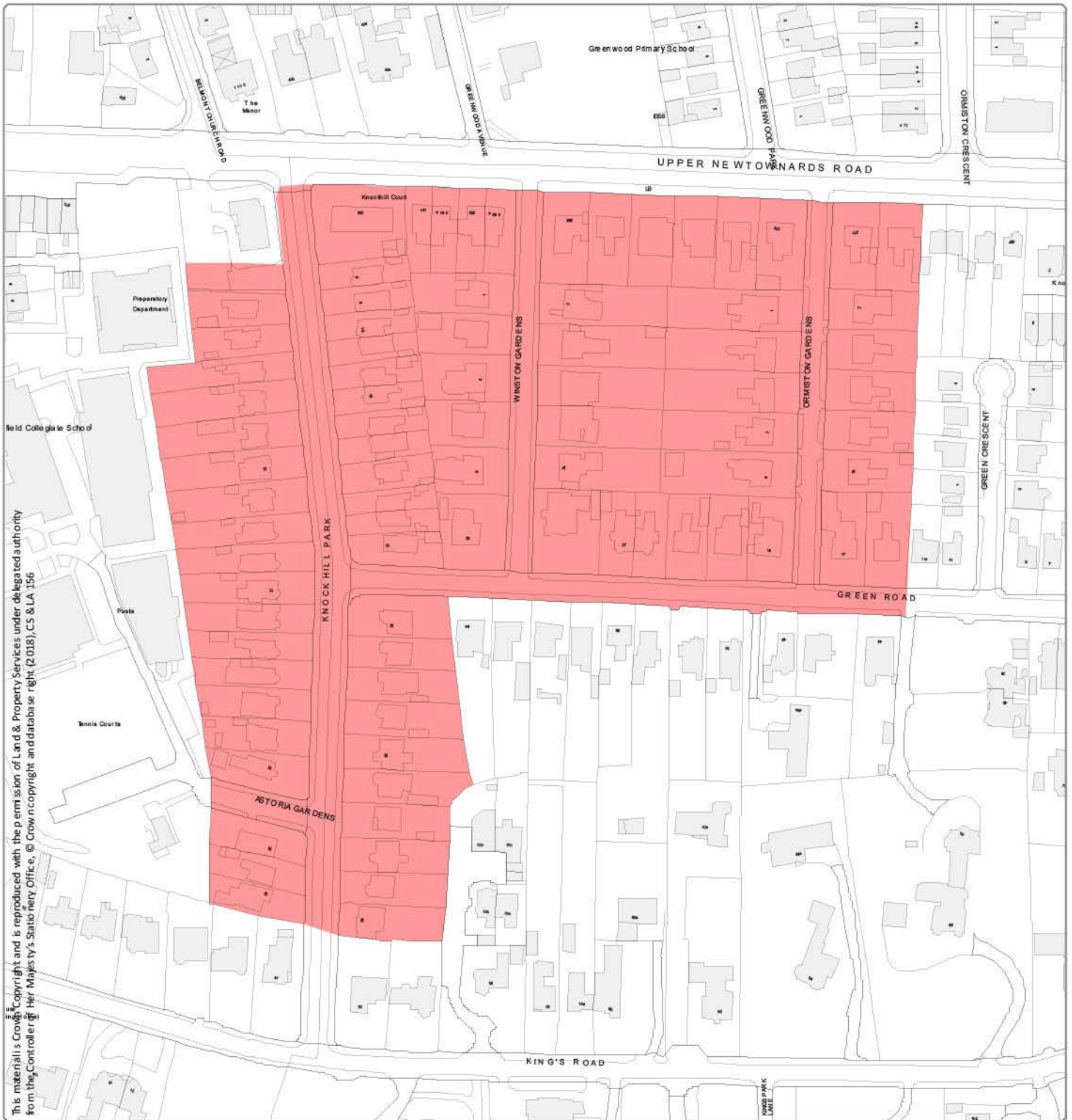
Designation Ref: BT 029
Location: GLANDORE GARDENS



Source: Draft Belfast Metropolitan Area Plan 2015 in its most advanced stage prior to formal adoption
 Note: Only the above Designation Ref is shown on this map

Scale 1:2,500



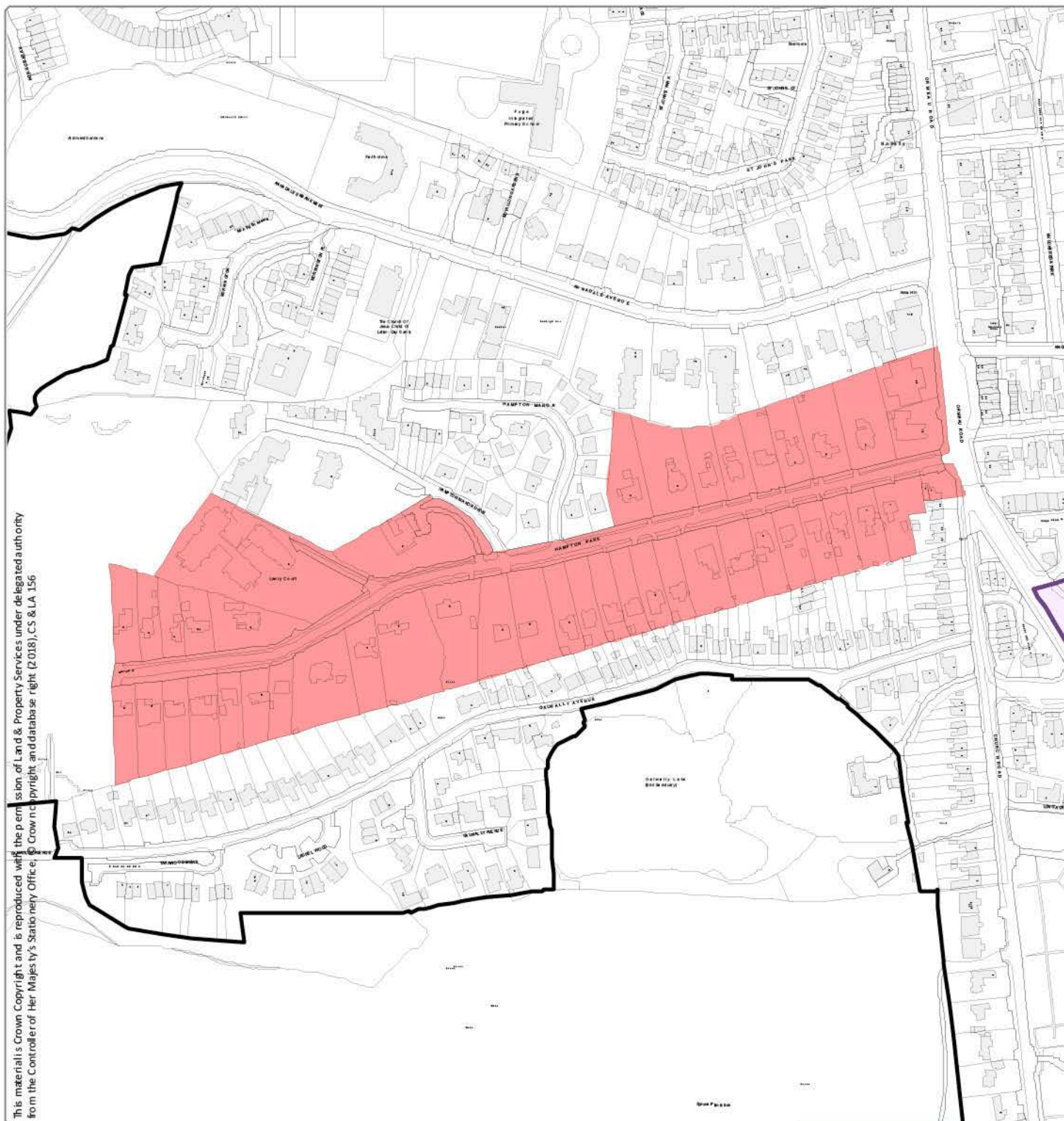


Designation Ref: BT 030
Location: GREEN ROAD

Source: Draft Belfast Metropolitan Area Plan 2015 in its most advanced stage prior to formal adoption
 Note: Only the above Designation Ref is shown on this map

Scale 1:2,000





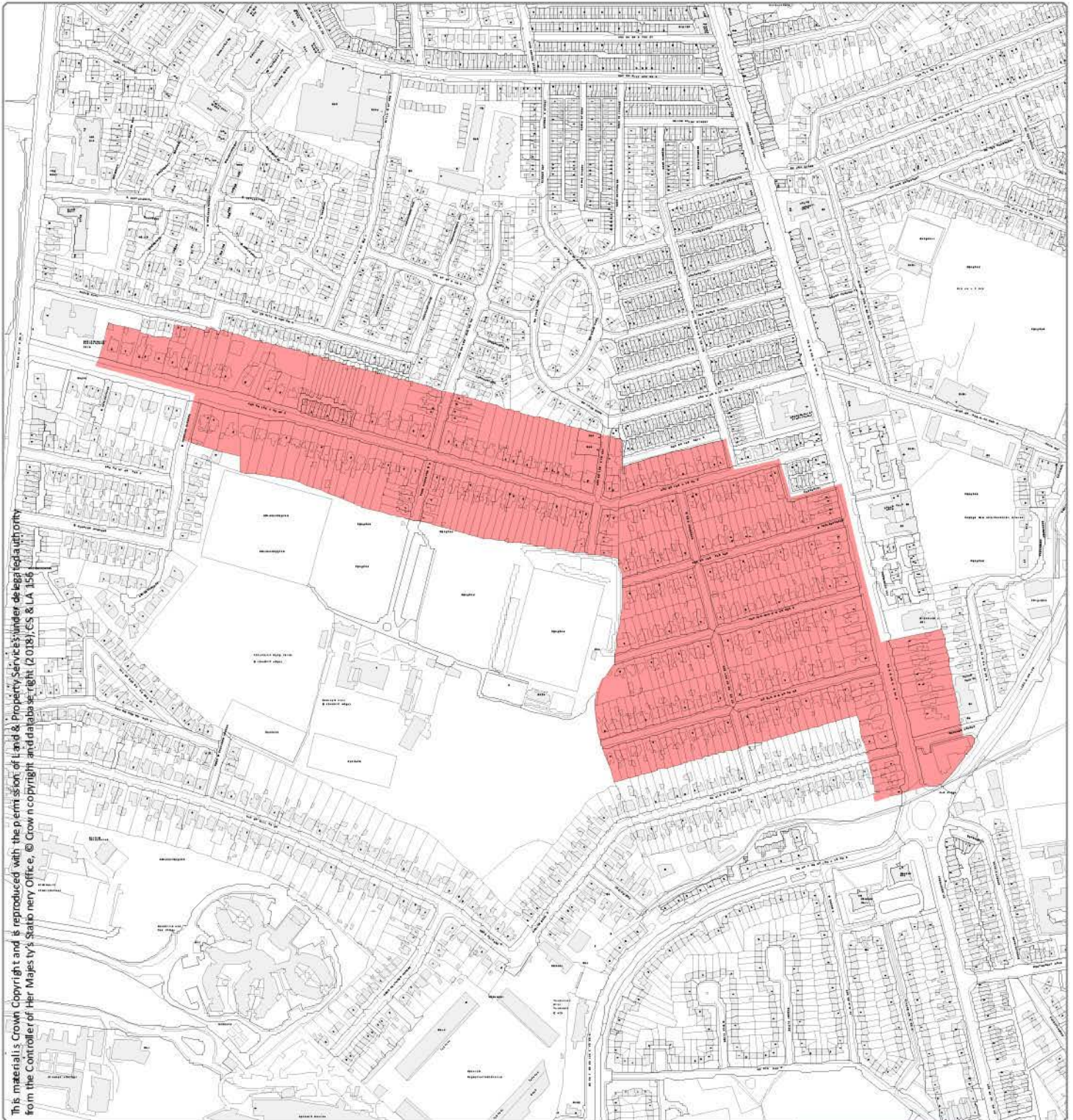
This material is Crown Copyright and is reproduced with the permission of Land & Property Services under delegated authority from the Controller of Her Majesty's Stationery Office. © Crown Copyright and database right (2018), CS & LA 156

Designation Ref: BT 031
Location: HAMPTON PARK

Source: Draft Belfast Metropolitan Area Plan 2015 in its most advanced stage prior to formal adoption
Note: Only the above Designation Ref is shown on this map

Scale 1:4,000

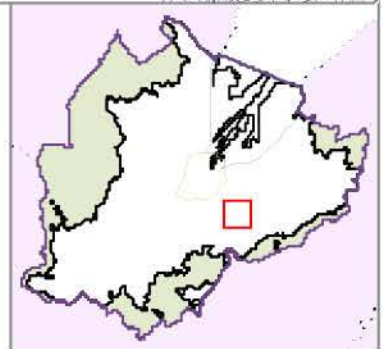


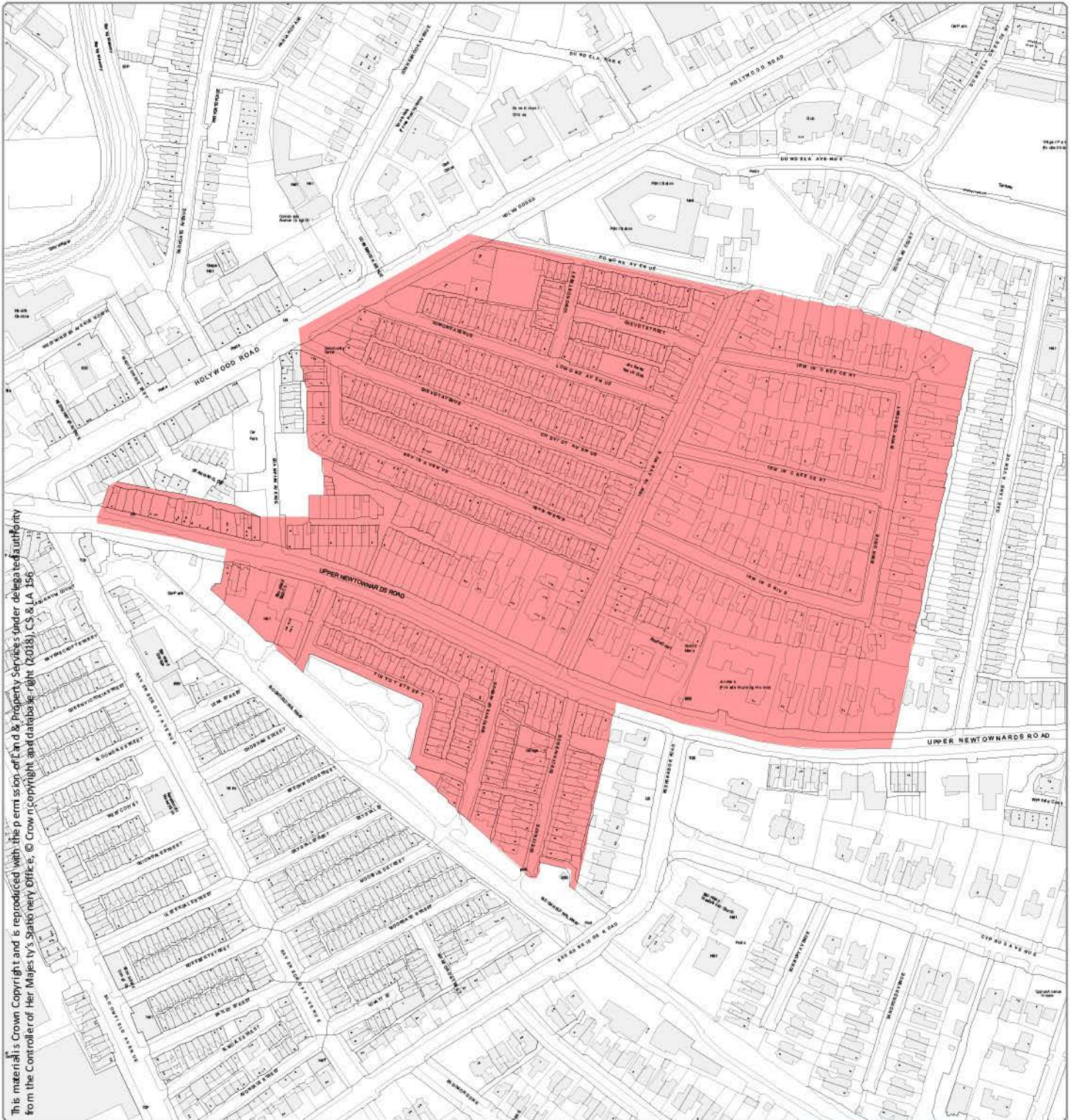


Designation Ref: BT 014
Location: ARDENLEE

Source: Draft Belfast Metropolitan Area Plan 2015 in its most advanced stage prior to formal adoption
 Note: Only the above Designation Ref is shown on this map

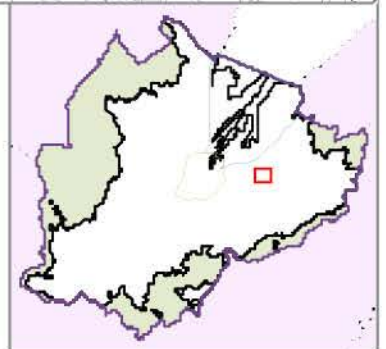
Scale 1:6,000





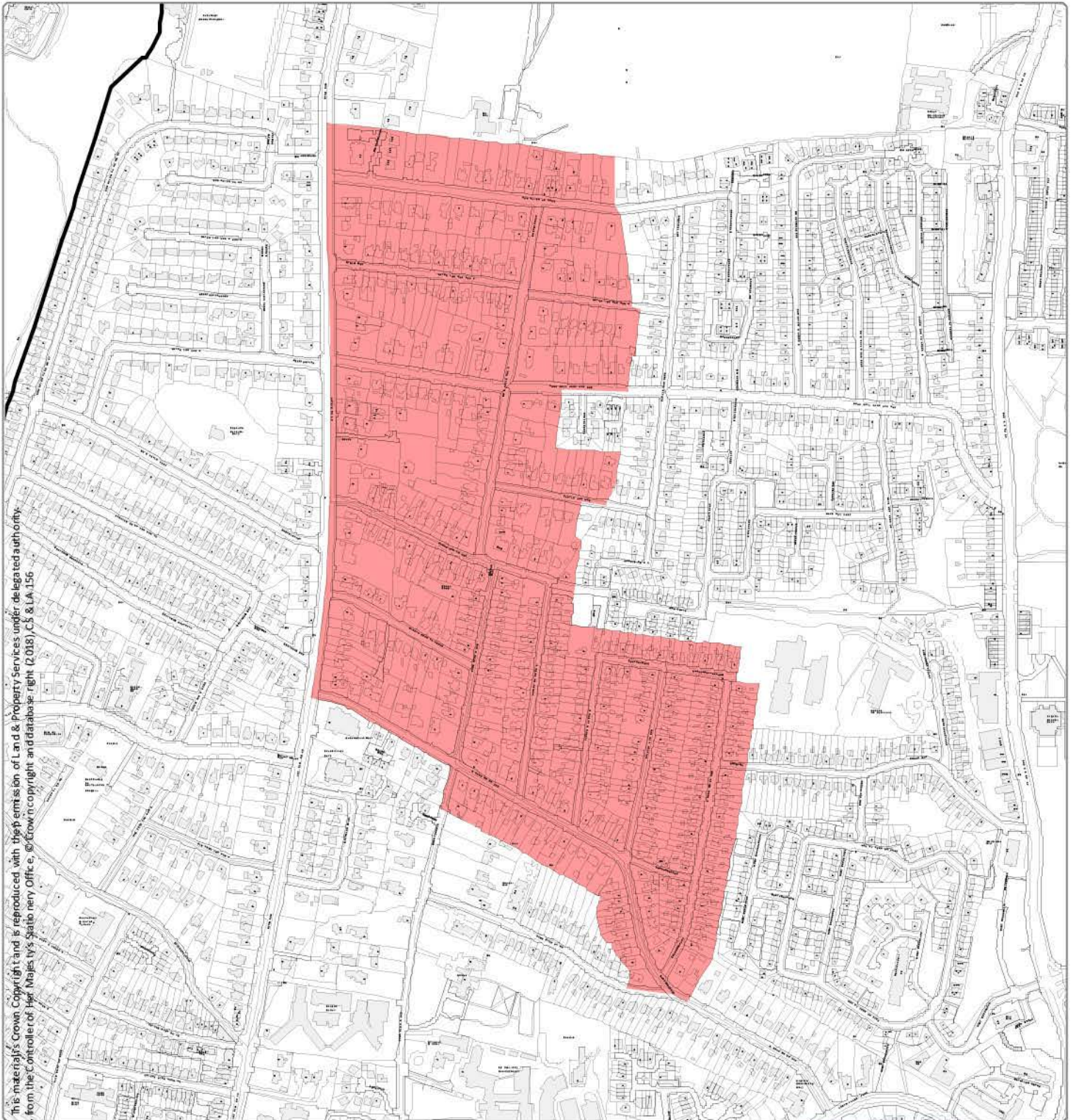
This material is Crown Copyright and is reproduced with the permission of Land & Property Services under a licence from the Controller of Her Majesty's Stationery Office. © Crown copyright and database right (2018). CS & LA 156

Designation Ref: BT 034
Location: HOLLYWOOD ARCHES



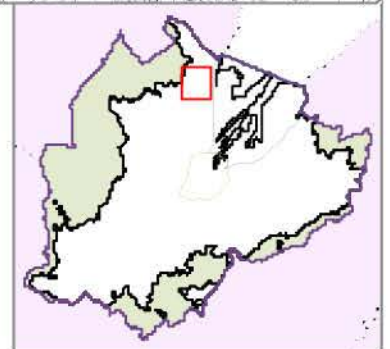
Source: Draft Belfast Metropolitan Area Plan 2015 in its most advanced stage prior to formal adoption
 Note: Only the above Designation Ref is shown on this map

Scale 1:3,500



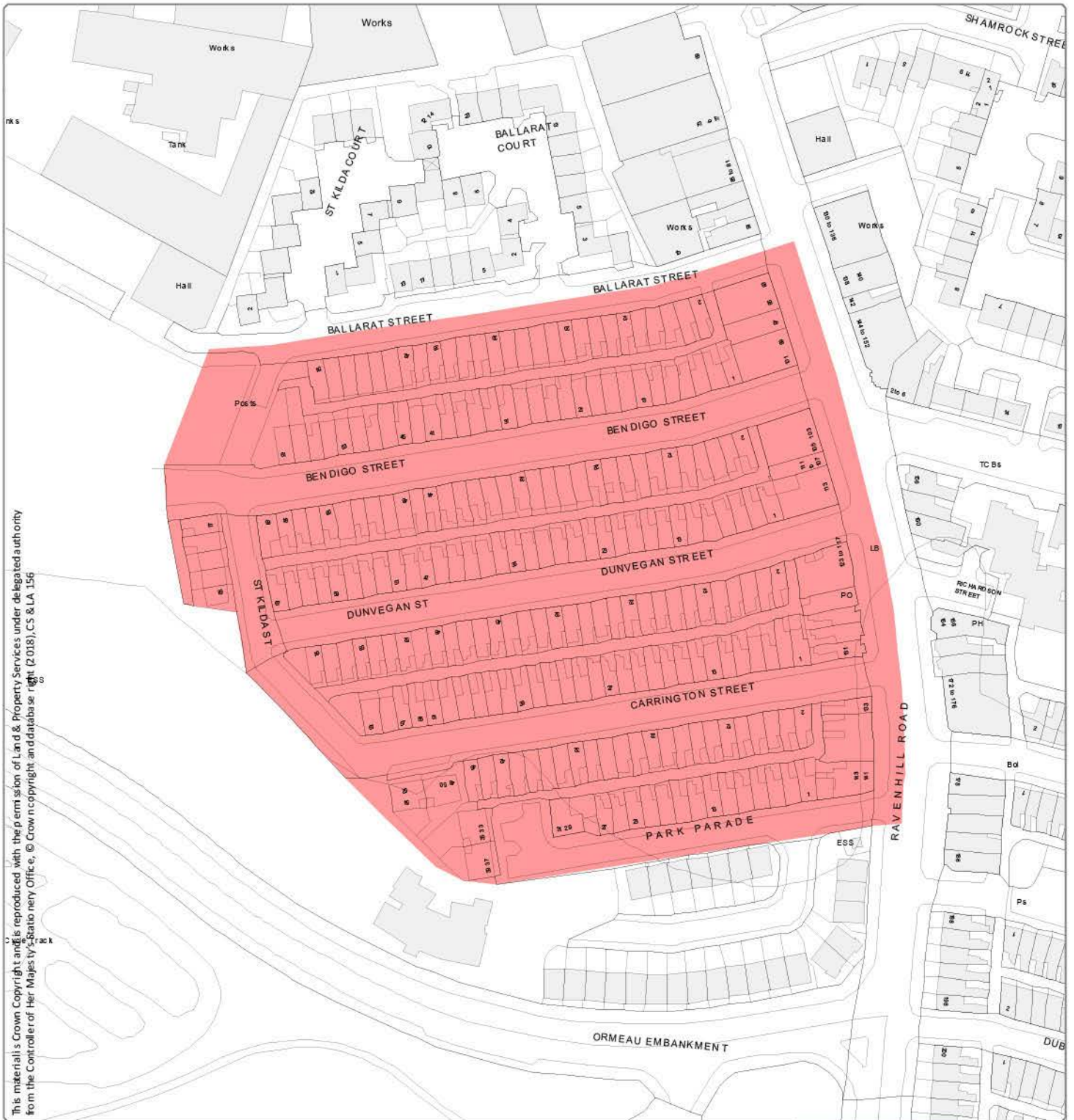
This material's Crown Copyright and is reproduced with the permission of Land & Property Services under a delegated authority from the Controller of Her Majesty's Stationery Office. © Crown copyright and database right (2018), C.S. & L.A. 156

Designation Ref: BT 035
Location: INNISHFAYLE



Source: Draft Belfast Metropolitan Area Plan 2015 in its most advanced stage prior to formal adoption
Note: Only the above Designation Ref is shown on this map

Scale 1:7,000 

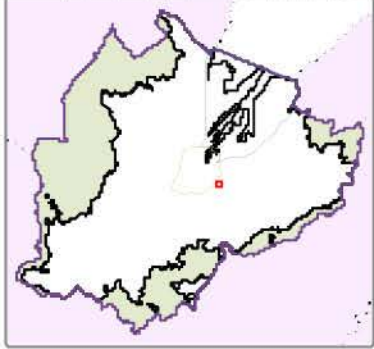


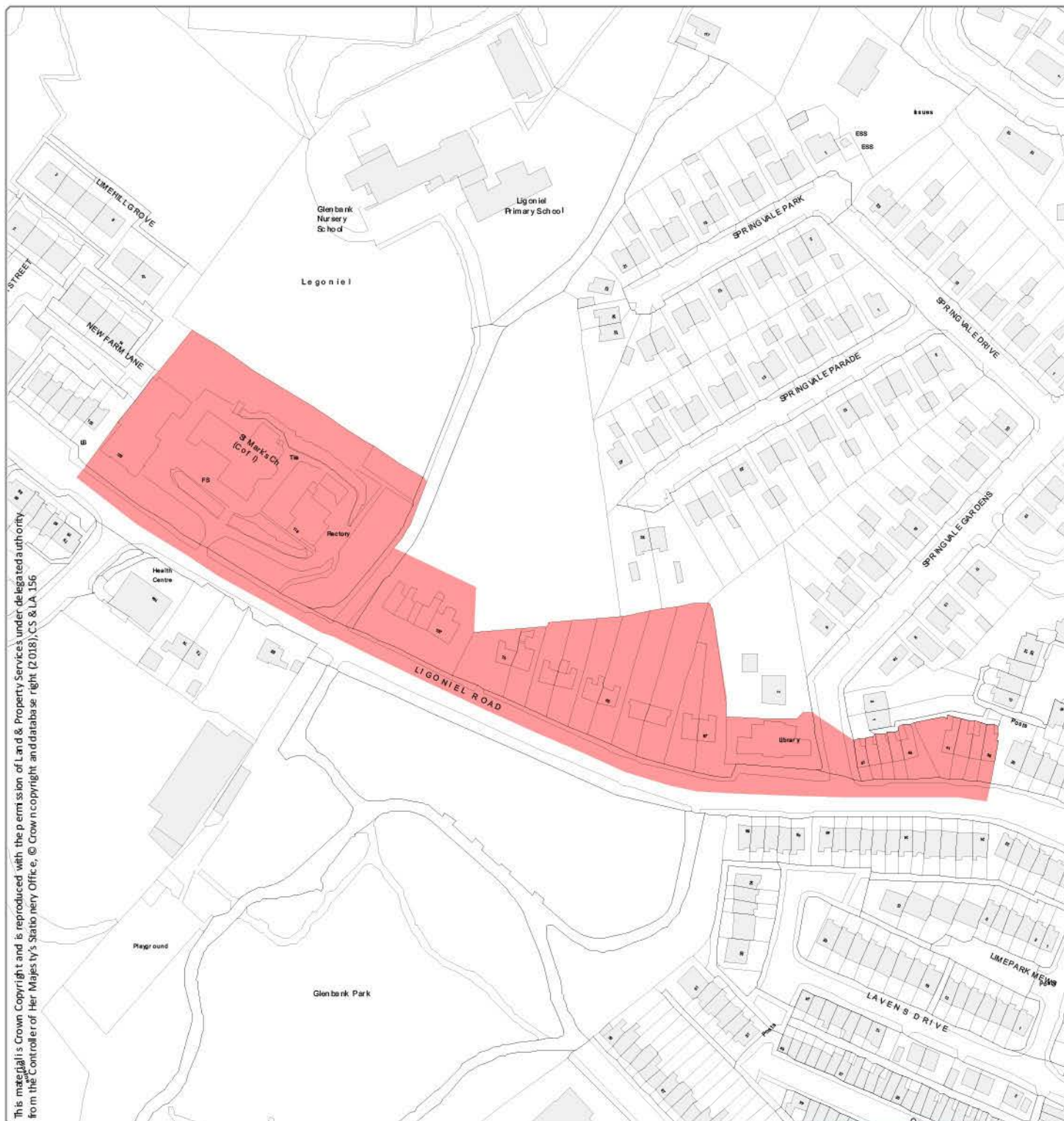
This material is Crown Copyright and is reproduced with the permission of Land & Property Services under delegated authority from the Controller of Her Majesty's Stationery Office, © Crown copyright and database right (2018), CS & LA 156

Designation Ref: BT 037
Location: LAGAN VILLAGE

Source: Draft Belfast Metropolitan Area Plan 2015 in its most advanced stage prior to formal adoption
 Note: Only the above Designation Ref is shown on this map

Scale 1:1,500

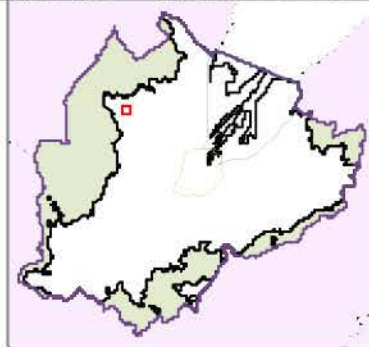


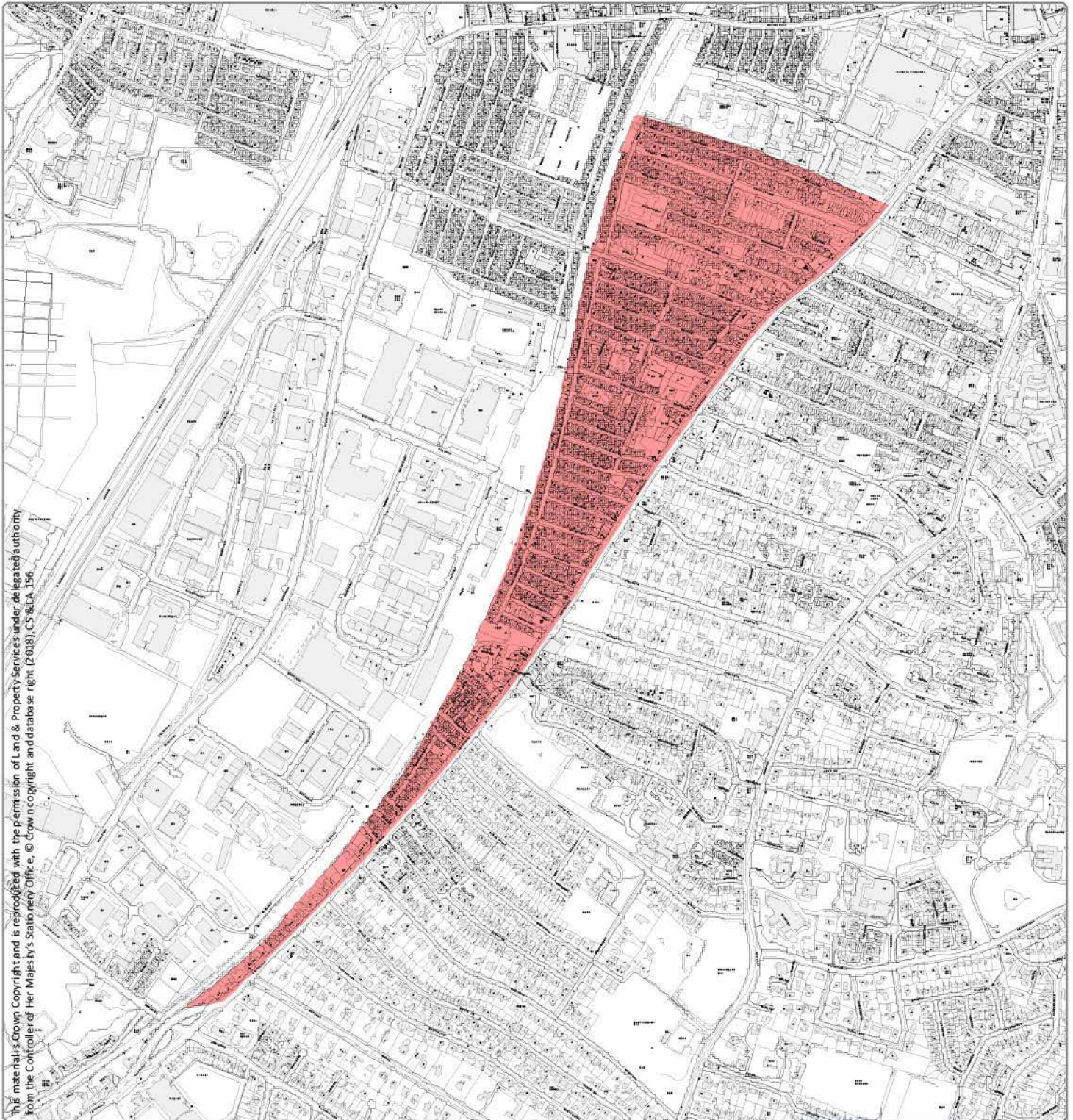


Designation Ref: BT 038
Location: LIGONIEL

Source: Draft Belfast Metropolitan Area Plan 2015 in its most advanced stage prior to formal adoption
Note: Only the above Designation Ref is shown on this map

Scale 1:2,000




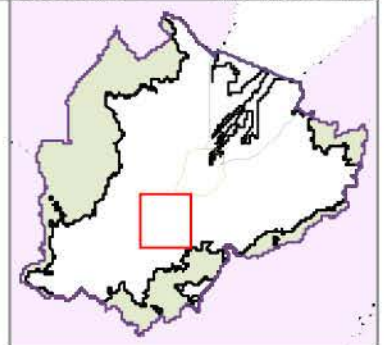


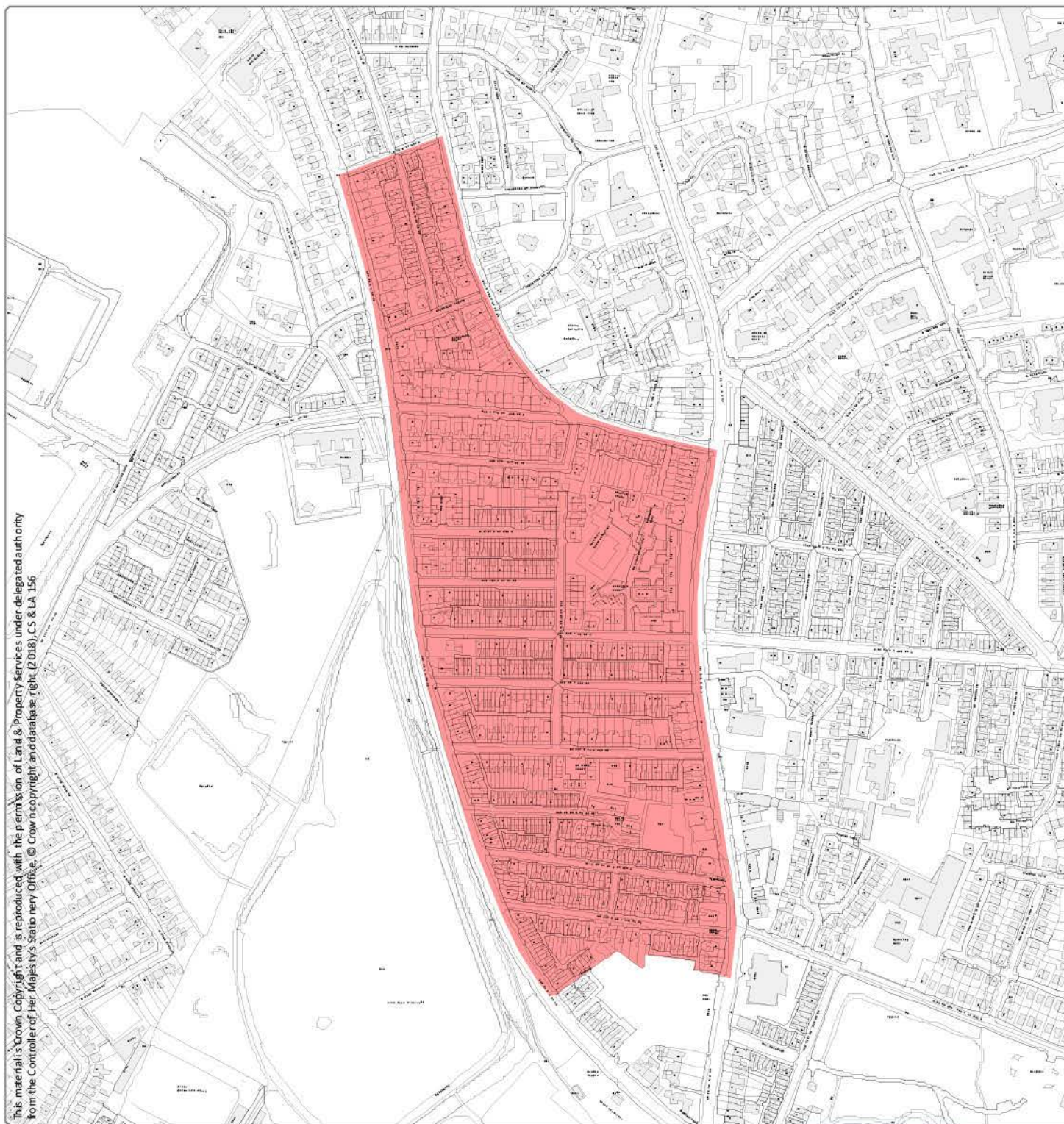
This material is Crown Copyright and is reproduced with the permission of Land & Property Services under delegated authority from the Controller of Her Majesty's Stationery Office. © Crown copyright and database right (2018). CS & LA 156

Designation Ref: BT 039
Location: LISBURN ROAD

Source: Draft Belfast Metropolitan Area Plan 2015 in its most advanced stage prior to formal adoption
Note: Only the above Designation Ref is shown on this map

Scale 1:12,500 



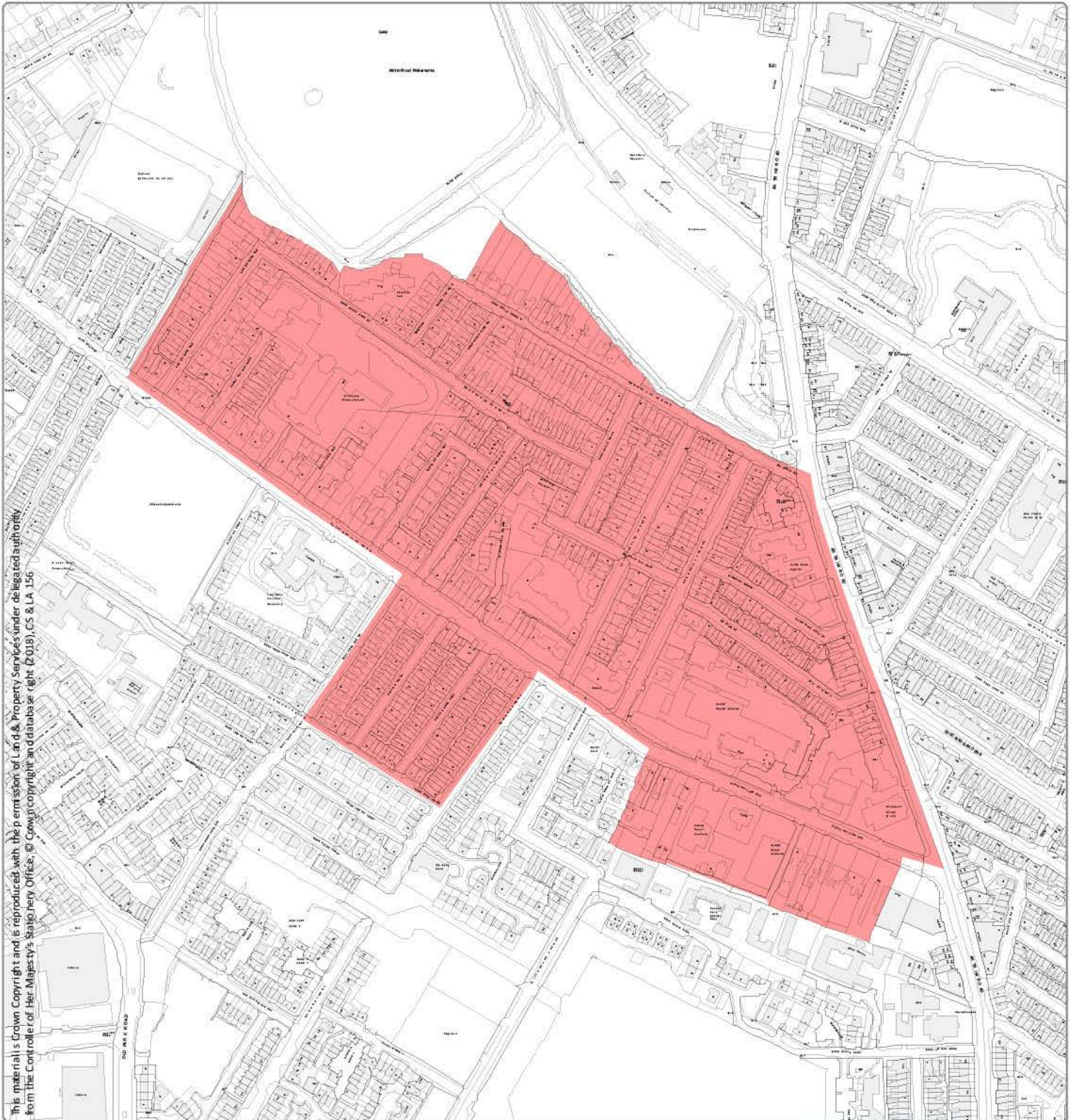


Designation Ref: BT 040
Location: LOWER CAVEHILL ROAD

Source: Draft Belfast Metropolitan Area Plan 2015 in its most advanced stage prior to formal adoption
 Note: Only the above Designation Ref is shown on this map

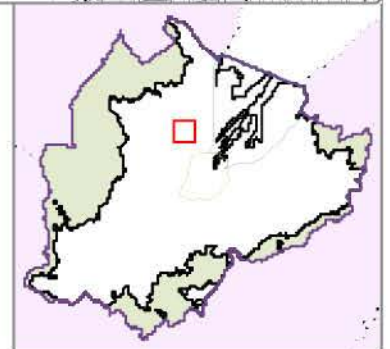
Scale 1:6,000





This material is Crown Copyright and is reproduced with the permission of Land & Property Services under a delegated authority from the Controller of Her Majesty's Stationery Office. © Crown copyright in a database right (2018), CS & LA 156

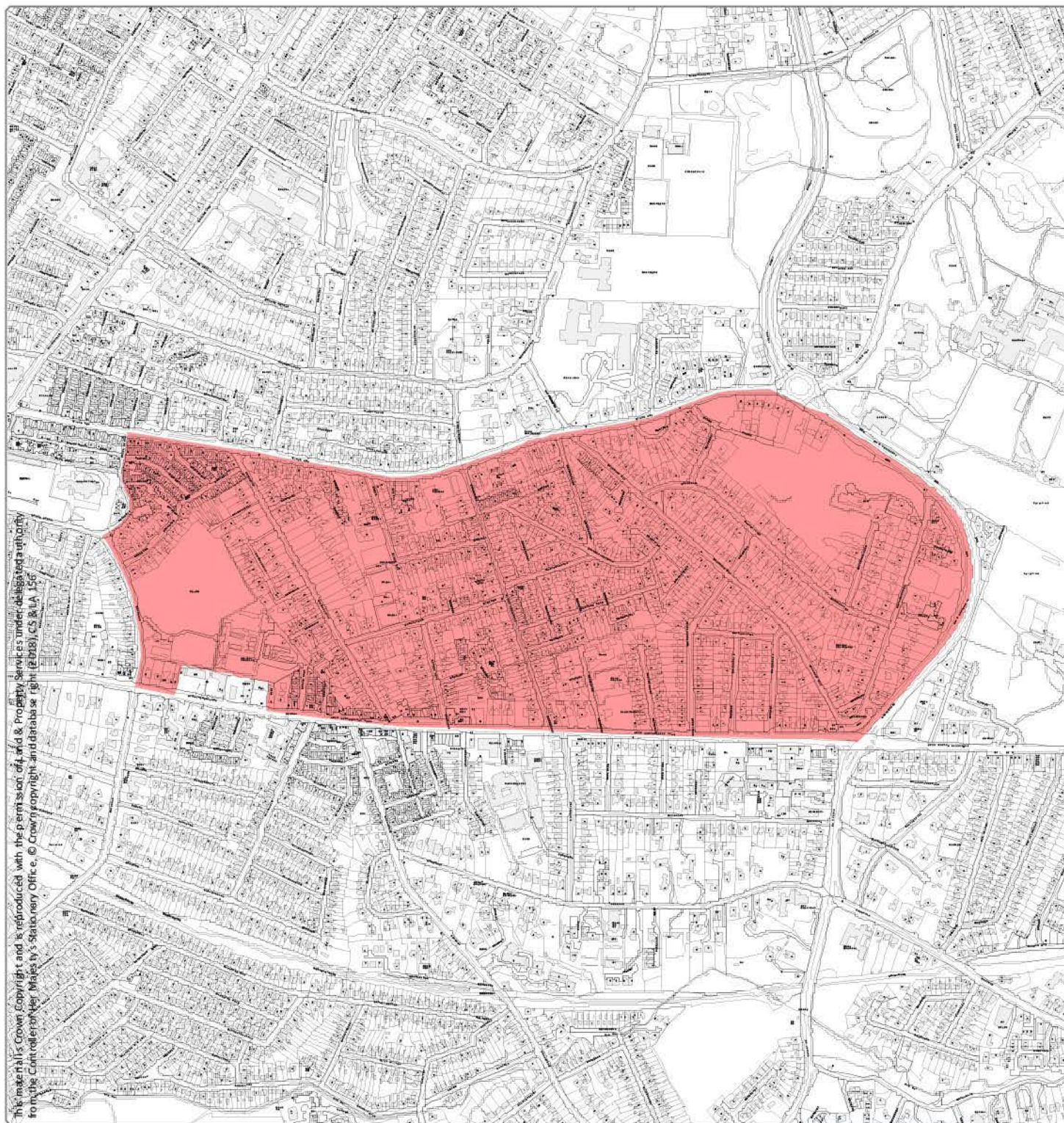
Designation Ref: BT 041
Location: LOWER CLIFTONVILLE



Source: Draft Belfast Metropolitan Area Plan 2015 in its most advanced stage prior to formal adoption
Note: Only the above Designation Ref is shown on this map

Scale 1:5,000




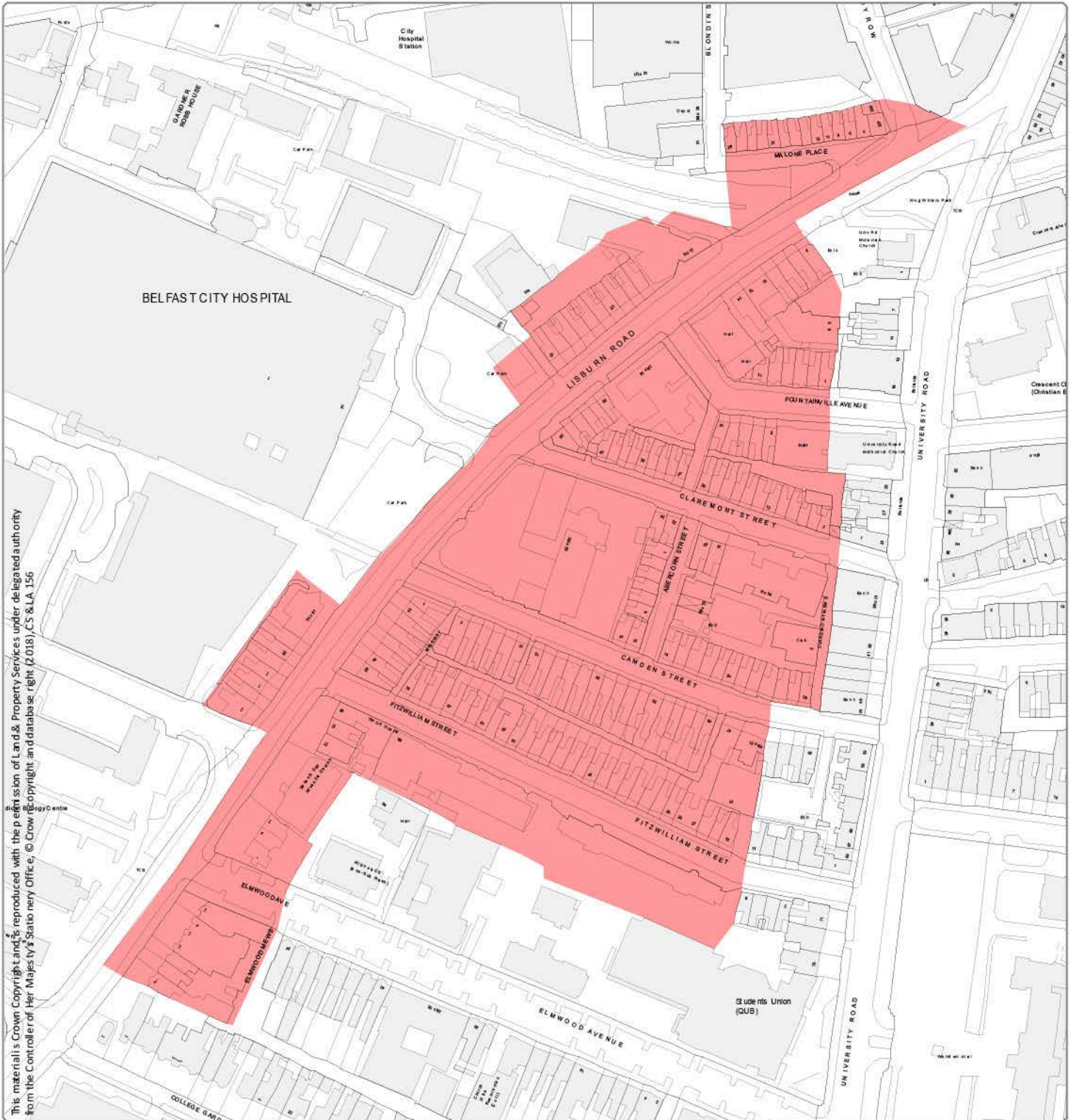


Designation Ref: BT 015
Location: BELMONT



Source: Draft Belfast Metropolitan Area Plan 2015 in its most advanced stage prior to formal adoption
Note: Only the above Designation Ref is shown on this map

Scale 1:10,500 



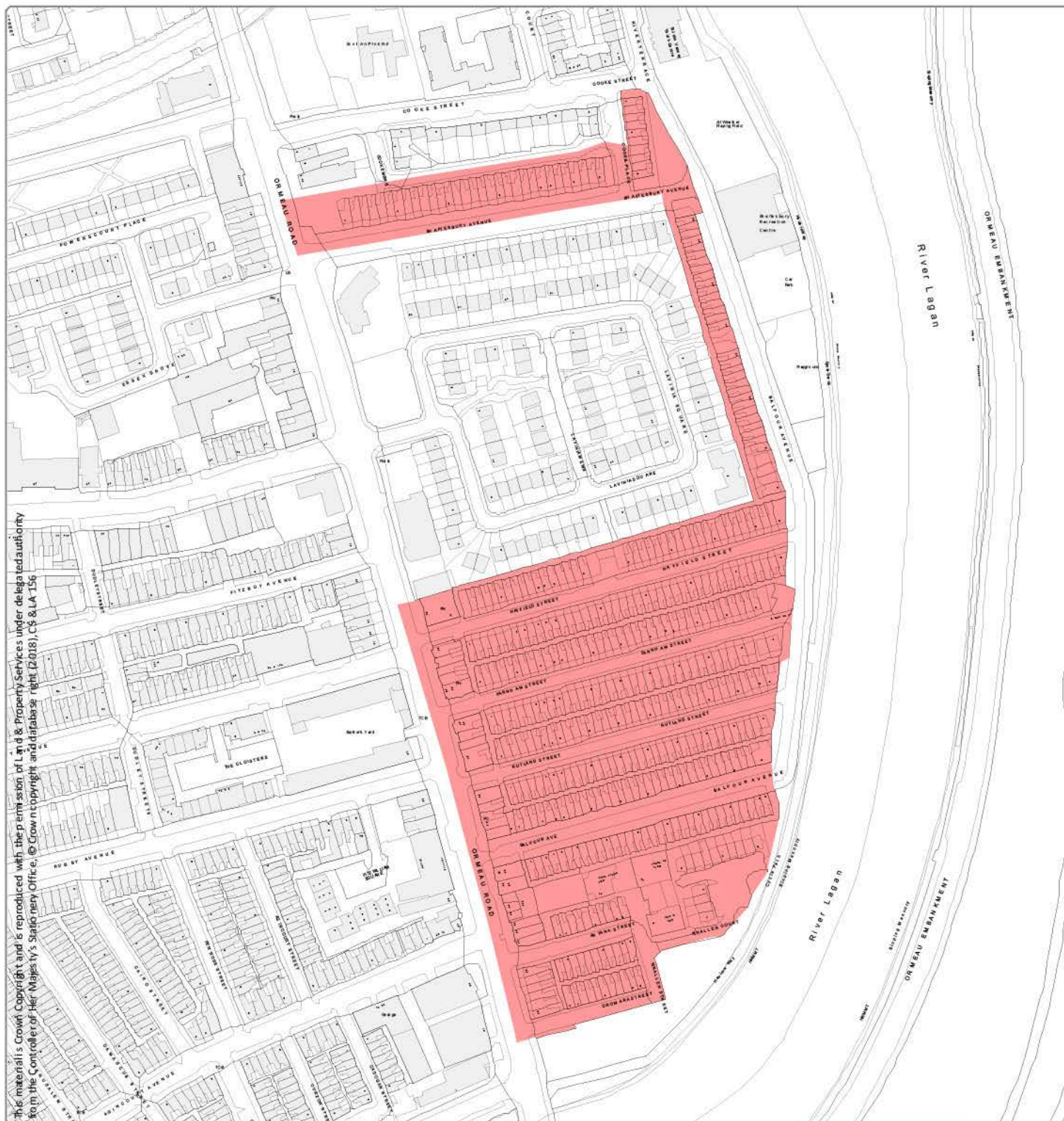
This material is Crown Copyright and is reproduced with the permission of Land & Property Services under delegated authority from the Controller of Her Majesty's Stationery Office. © Crown Copyright and database right (2018), CS & LA 156

Designation Ref: BT 042
Location: LOWER LISBURN ROAD

Source: Draft Belfast Metropolitan Area Plan 2015 in its most advanced stage prior to formal adoption
 Note: Only the above Designation Ref is shown on this map

Scale 1:2,500





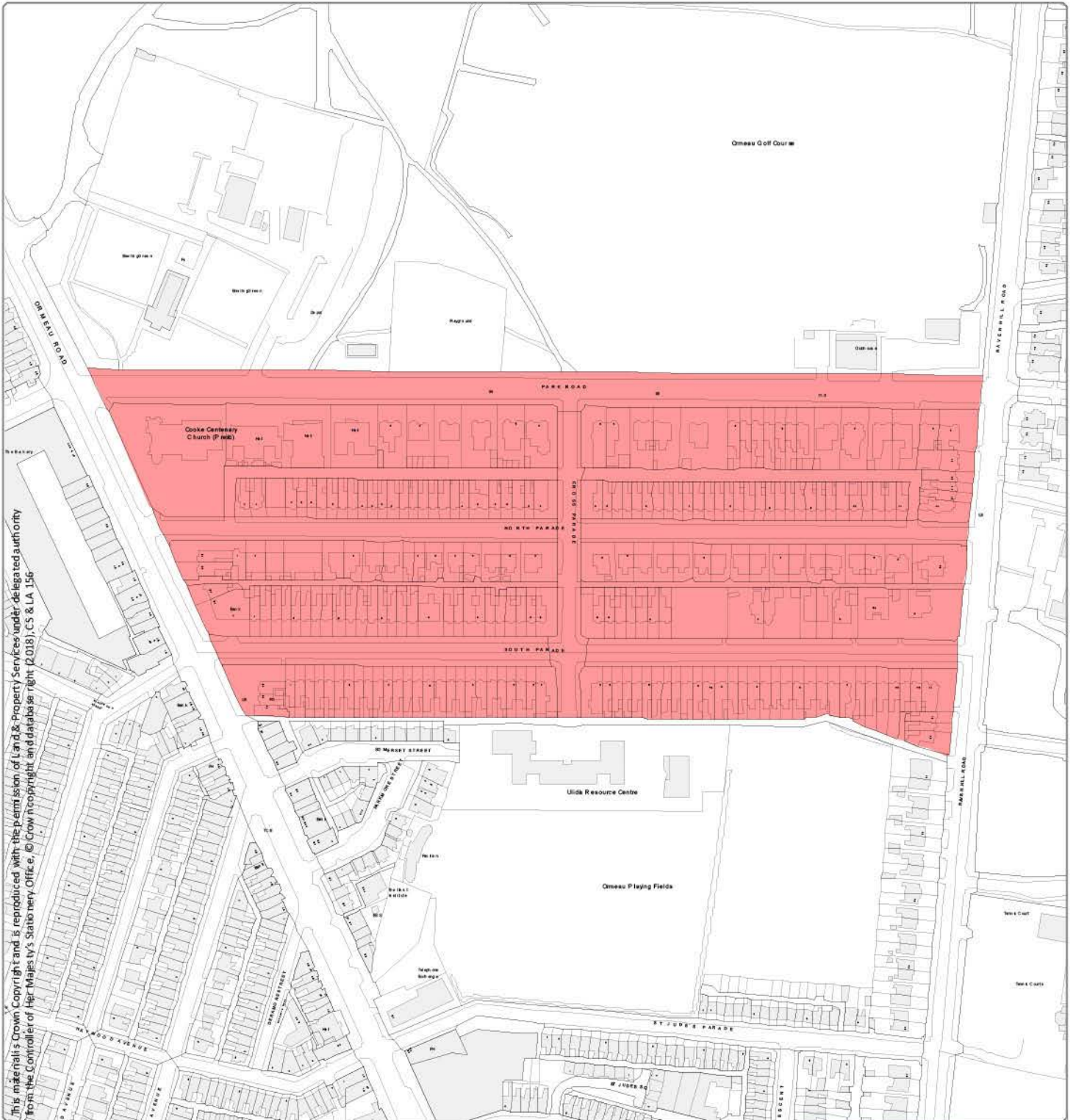
This material is Crown Copyright and is reproduced with the permission of Land & Property Services under a delegated authority from the Controller of Her Majesty's Stationery Office. © Crown copyright and database right (2018), CS & LA 156

Designation Ref: BT 043
Location: LOWER ORMEAU



Source: Draft Belfast Metropolitan Area Plan 2015 in its most advanced stage prior to formal adoption
Note: Only the above Designation Ref is shown on this map

Scale 1:3,000

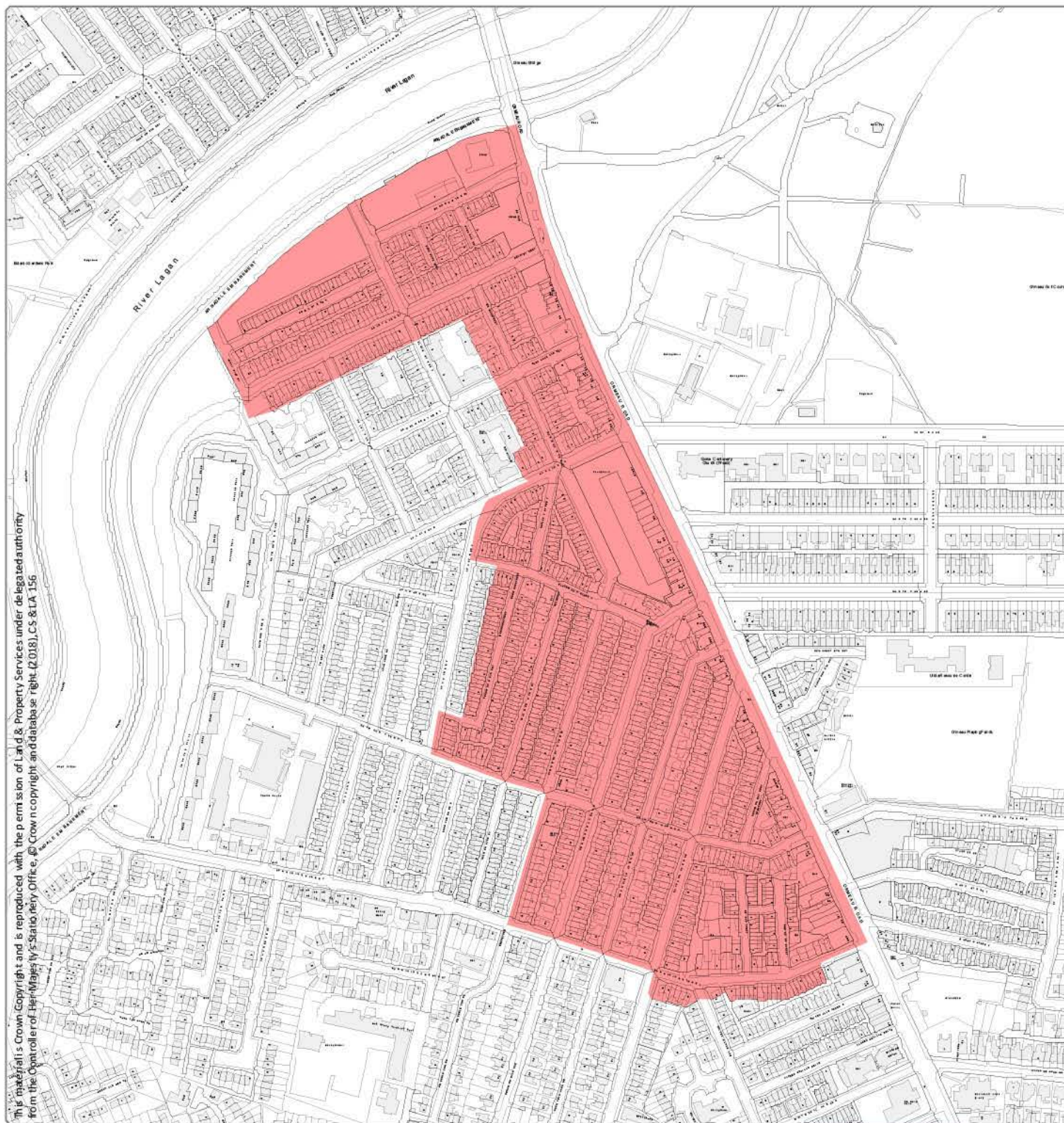


Designation Ref: BT 044
Location: NORTH PARADE / SOUTH PARADE

Source: Draft Belfast Metropolitan Area Plan 2015 in its most advanced stage prior to formal adoption
 Note: Only the above Designation Ref is shown on this map

Scale 1:3,000





This material is Crown Copyright and is reproduced with the permission of Land & Property Services under delegated authority from the Controller of Her Majesty's Stationery Office. © Crown copyright and database right (2018), CS & LA 156

Designation Ref: BT 045
Location: ORMEAU

Source: Draft Belfast Metropolitan Area Plan 2015 in its most advanced stage prior to formal adoption
 Note: Only the above Designation Ref is shown on this map



Scale 1:5,000





This map is Crown Copyright and is reproduced with the permission of Land & Property Services under delegated authority from the Controller of Her Majesty's Stationery Office. © Crown copyright and database right (2018). CS & LA 156

Designation Ref: BT 046
Location: RAVENHILL PARK



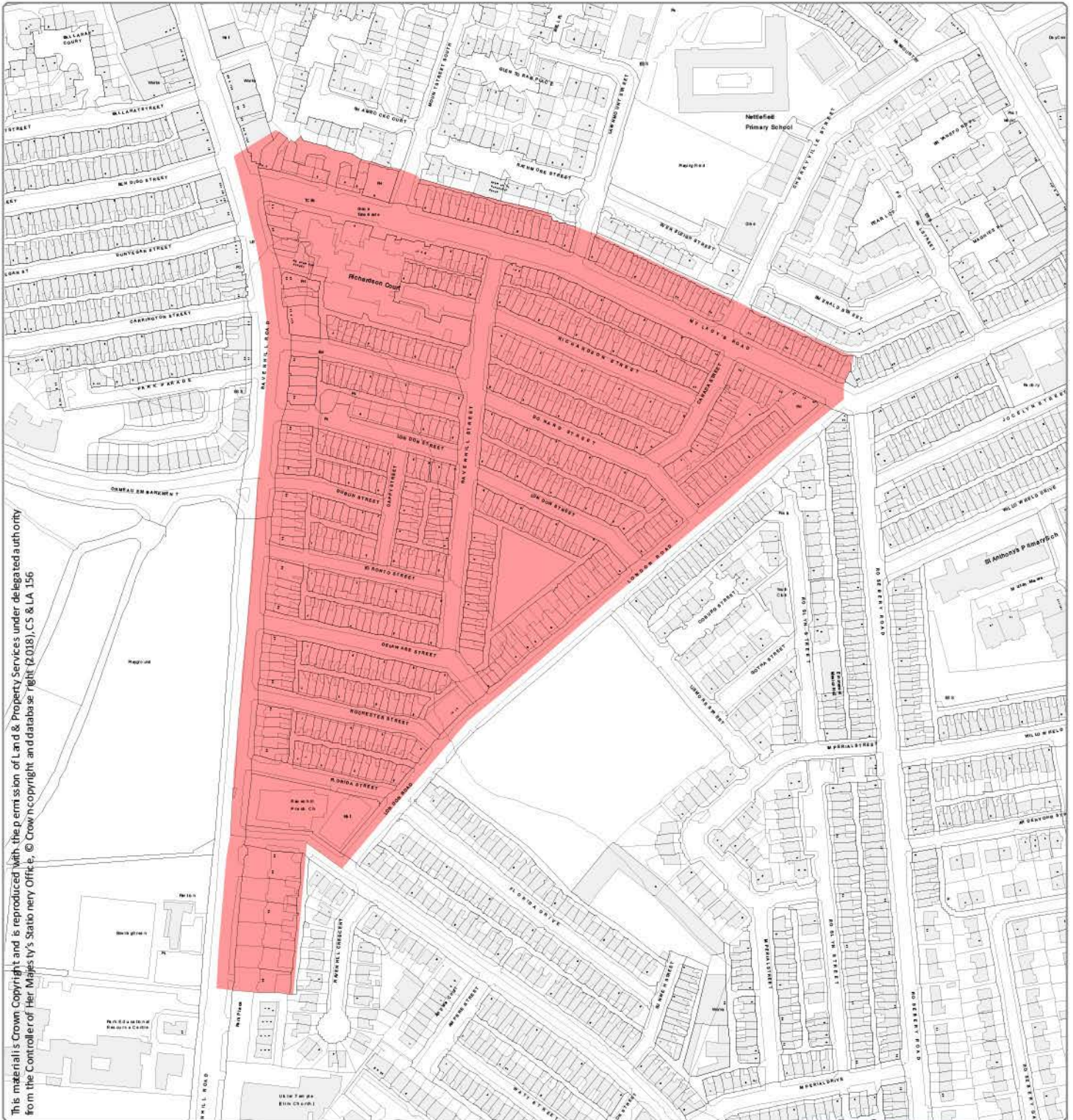
Source: Draft Belfast Metropolitan Area Plan 2015 in its most advanced stage prior to formal adoption
 Note: Only the above Designation Ref is shown on this map

Scale 1:6,000



Belfast City Council

TRANSITIONAL PERIOD PLAN DESIGNATIONS AREA OF TOWNSCAPE CHARACTER



This material is Crown Copyright and is reproduced with the permission of Land & Property Services under delegated authority from the Controller of Her Majesty's Stationery Office. © Crown copyright and database right (2018), CS & LA 156

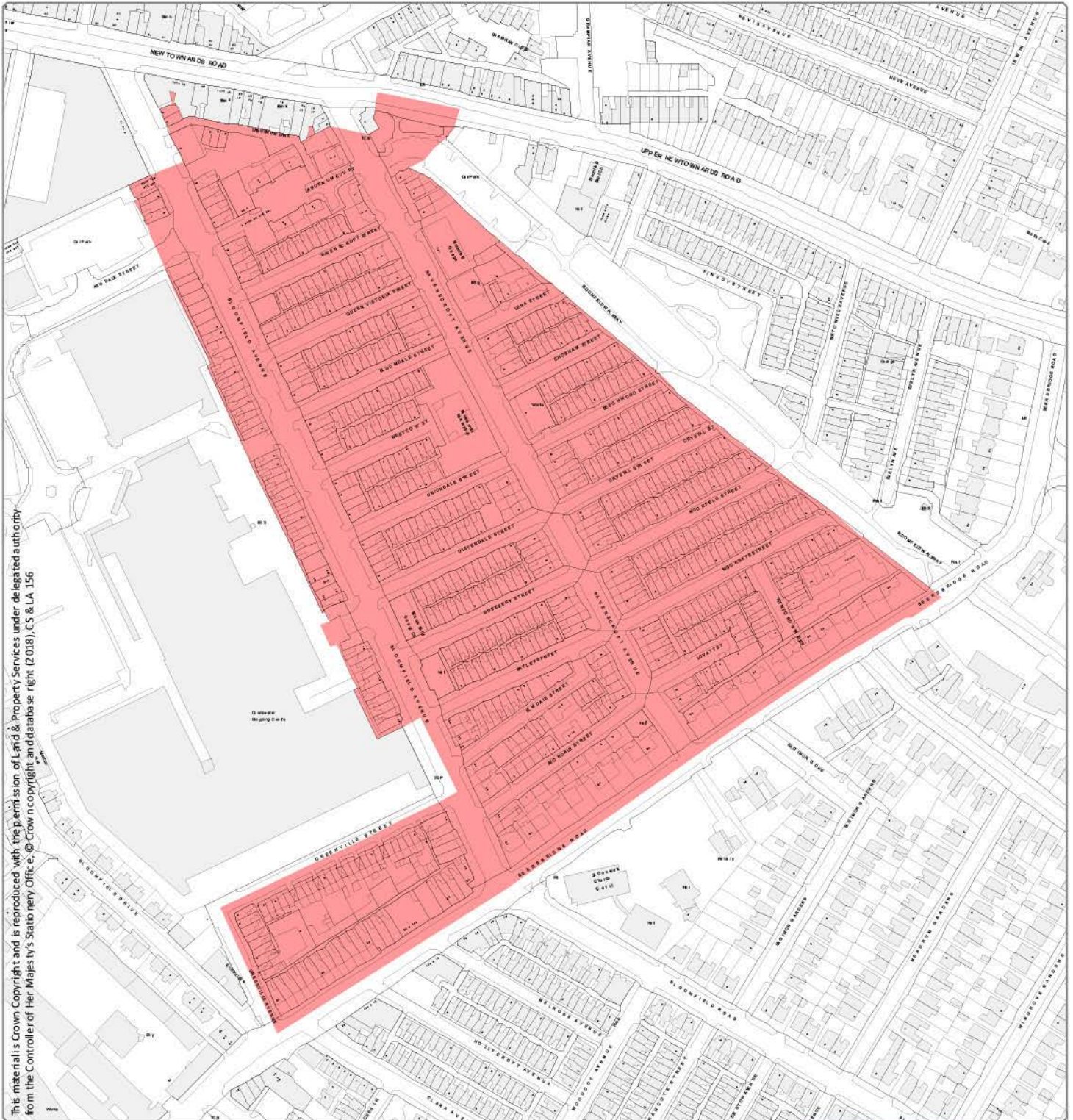
Designation Ref: BT 047
Location: RAVENHILL TRIANGLE



Source: Draft Belfast Metropolitan Area Plan 2015 in its most advanced stage prior to formal adoption
 Note: Only the above Designation Ref is shown on this map

Scale 1:3,000





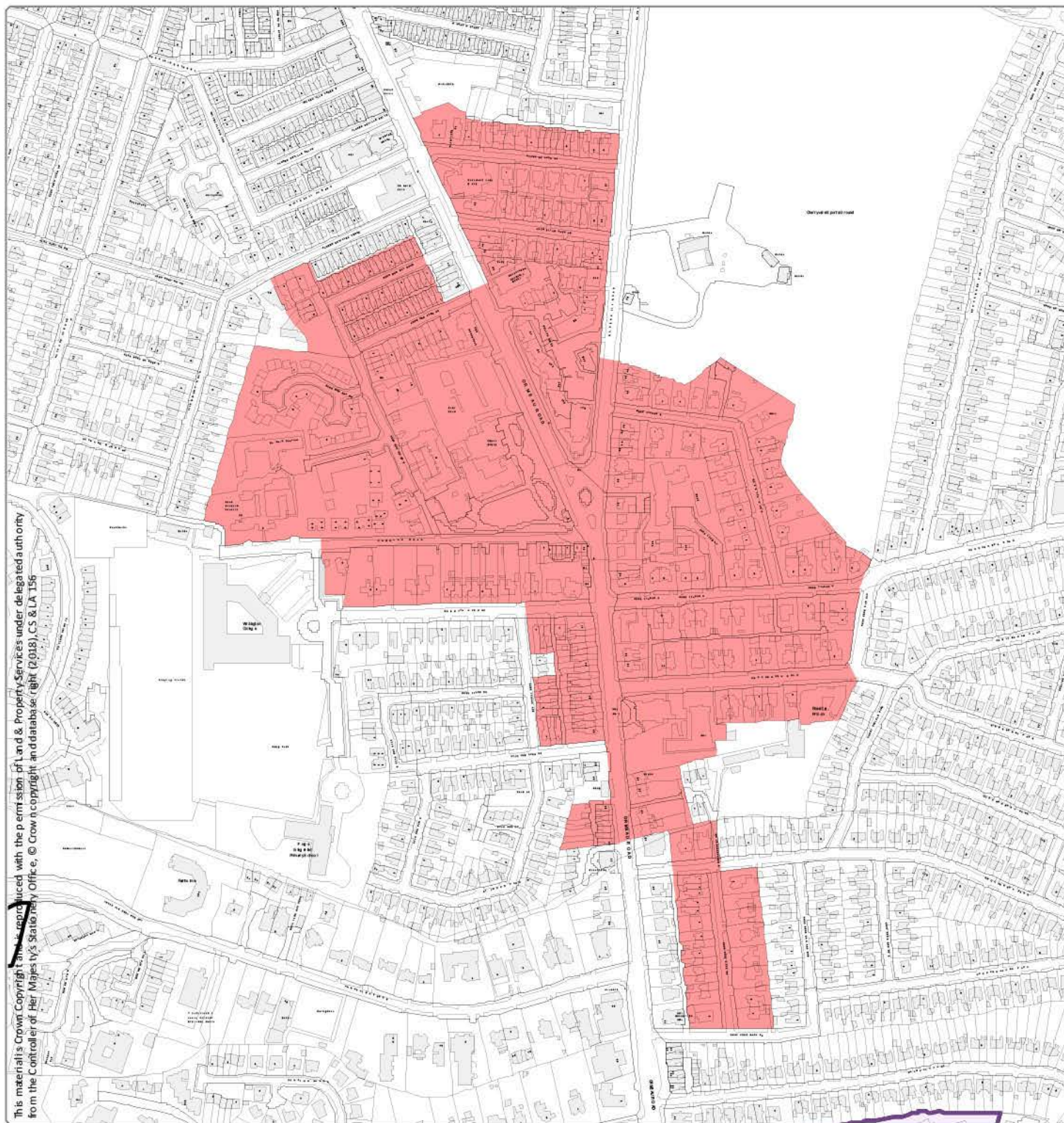
This material is Crown Copyright and is reproduced with the permission of Land & Property Services under delegated authority from the Controller of Her Majesty's Stationery Office. © Crown copyright, an database right (2018), CS & LA 156

Designation Ref: BT 048
Location: RAVENSCROFT AVENUE



Source: Draft Belfast Metropolitan Area Plan 2015 in its most advanced stage prior to formal adoption
 Note: Only the above Designation Ref is shown on this map


Scale 1:3,000

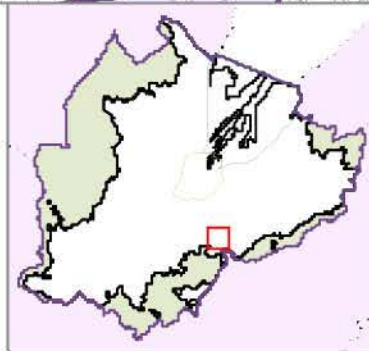


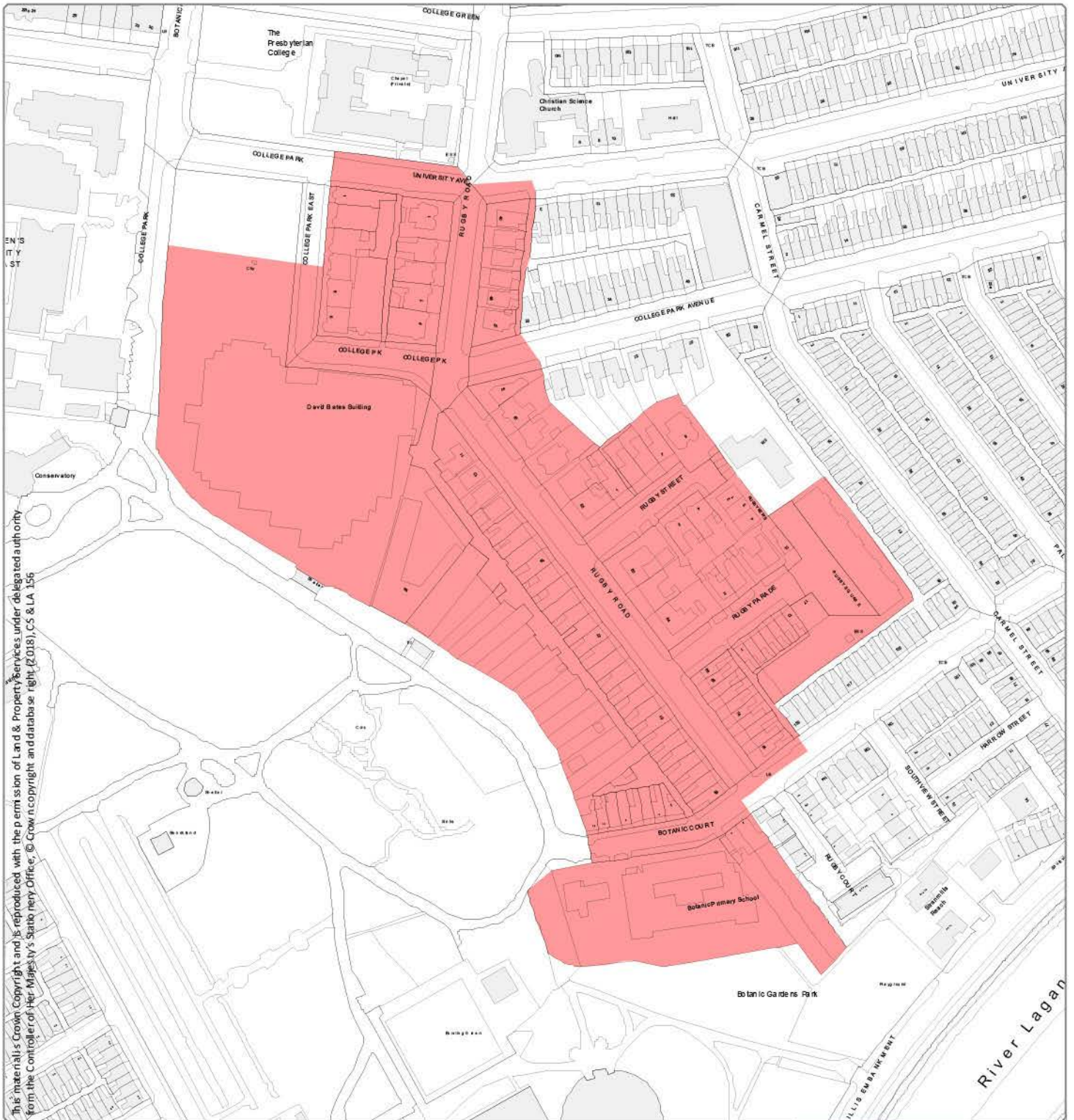
This material is Crown Copyright and reproduced with the permission of Land & Property Services under a licence granted to the Controller of Her Majesty's Stationery Office, © Crown Copyright, an Ordnance Survey (OS) map, 2018, CS & LA 156

Designation Ref: BT 049
Location: ROSETTA

Source: Draft Belfast Metropolitan Area Plan 2015 in its most advanced stage prior to formal adoption
 Note: Only the above Designation Ref is shown on this map

Scale 1:5,000 



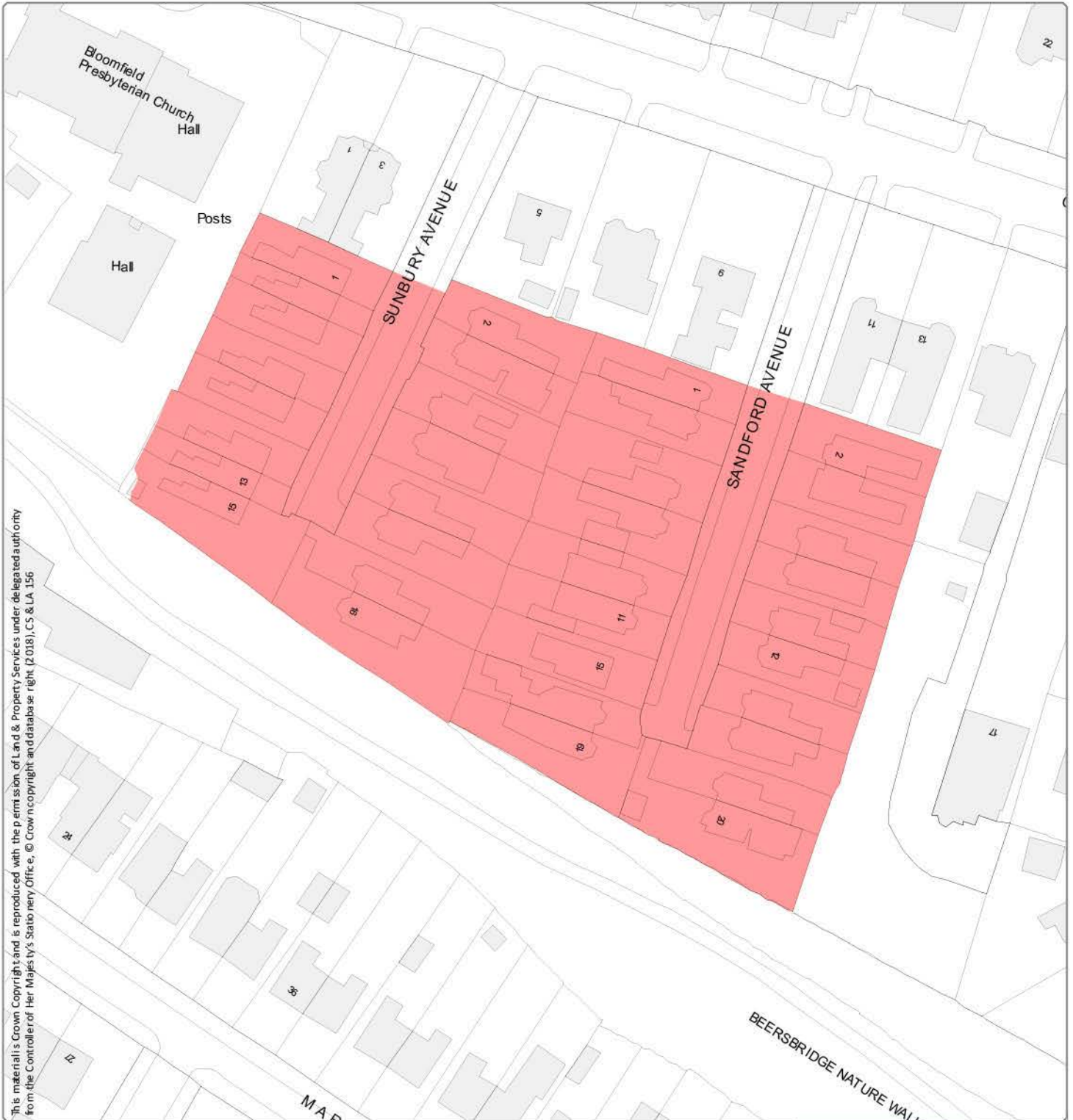


Designation Ref: BT 050
Location: RUGBY ROAD

Source: Draft Belfast Metropolitan Area Plan 2015 in its most advanced stage prior to formal adoption
 Note: Only the above Designation Ref is shown on this map

Scale 1:2,500



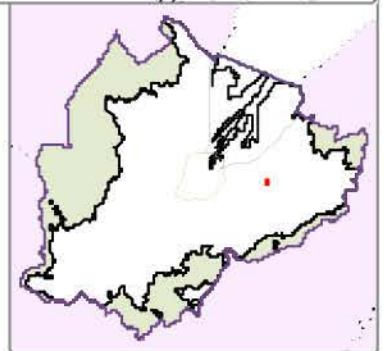


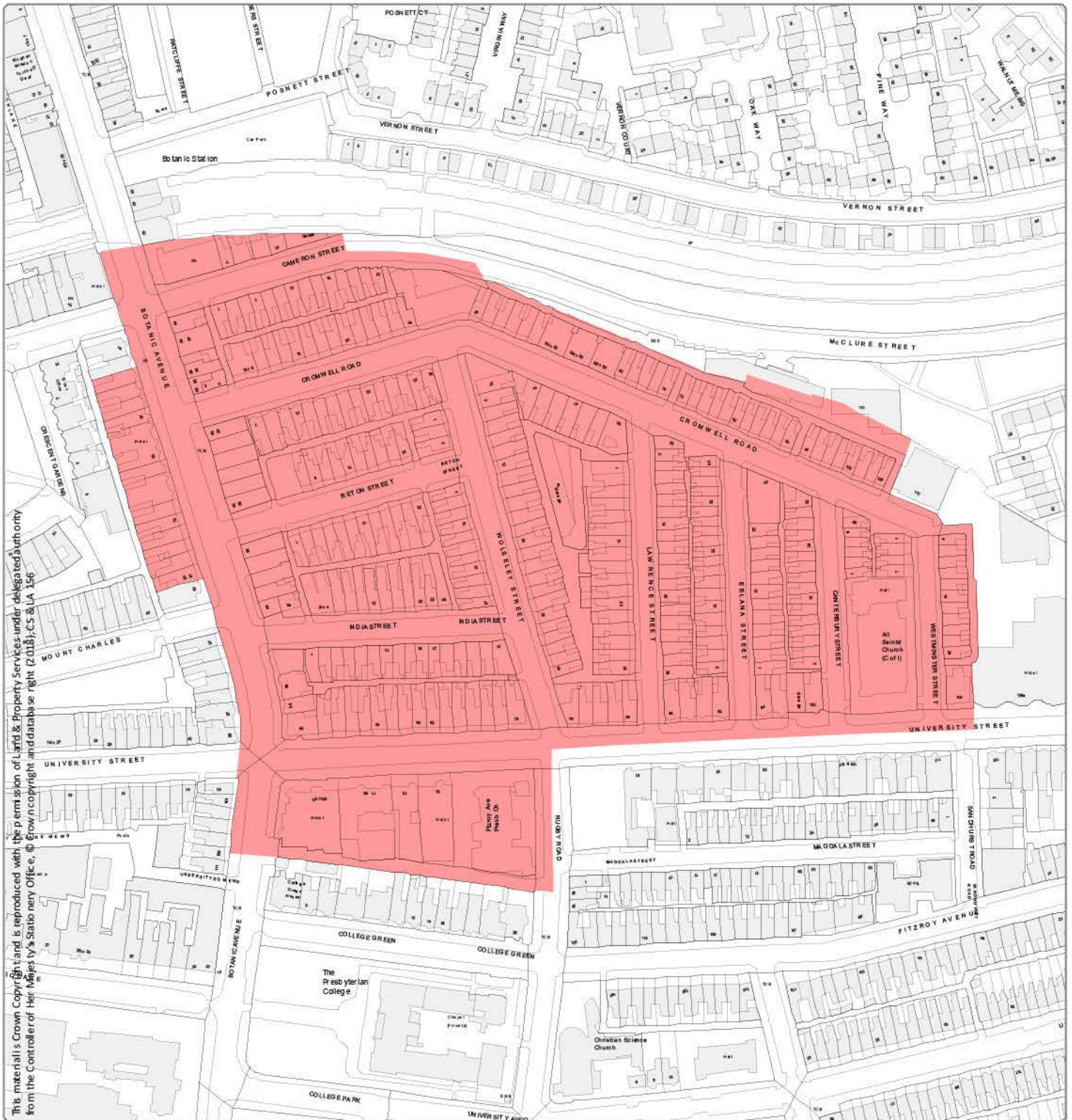
This material is Crown Copyright and is reproduced with the permission of Land & Property Services under a delegated authority from the Controller of Her Majesty's Stationery Office. © Crown copyright and database right (2018), CS & LA 156

Designation Ref: BT 051
Location: SANDFORD AVENUE / SUNBURY AVENUE

Source: Draft Belfast Metropolitan Area Plan 2015 in its most advanced stage prior to formal adoption
 Note: Only the above Designation Ref is shown on this map

Scale 1:1,000



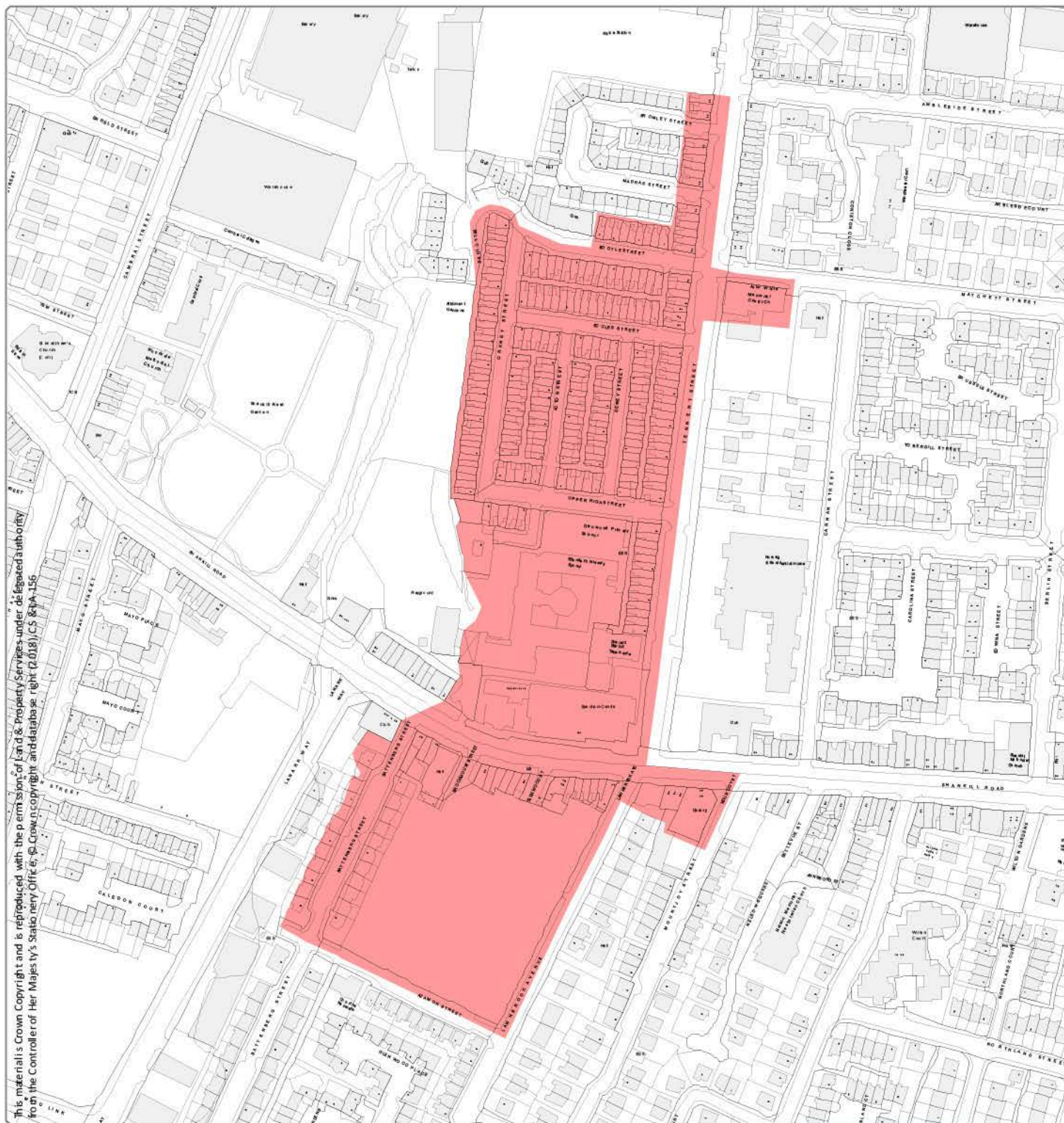


Designation Ref: BT 016
Location: BOTANIC AVENUE

Source: Draft Belfast Metropolitan Area Plan 2015 in its most advanced stage prior to formal adoption
 Note: Only the above Designation Ref is shown on this map

Scale 1:2,500





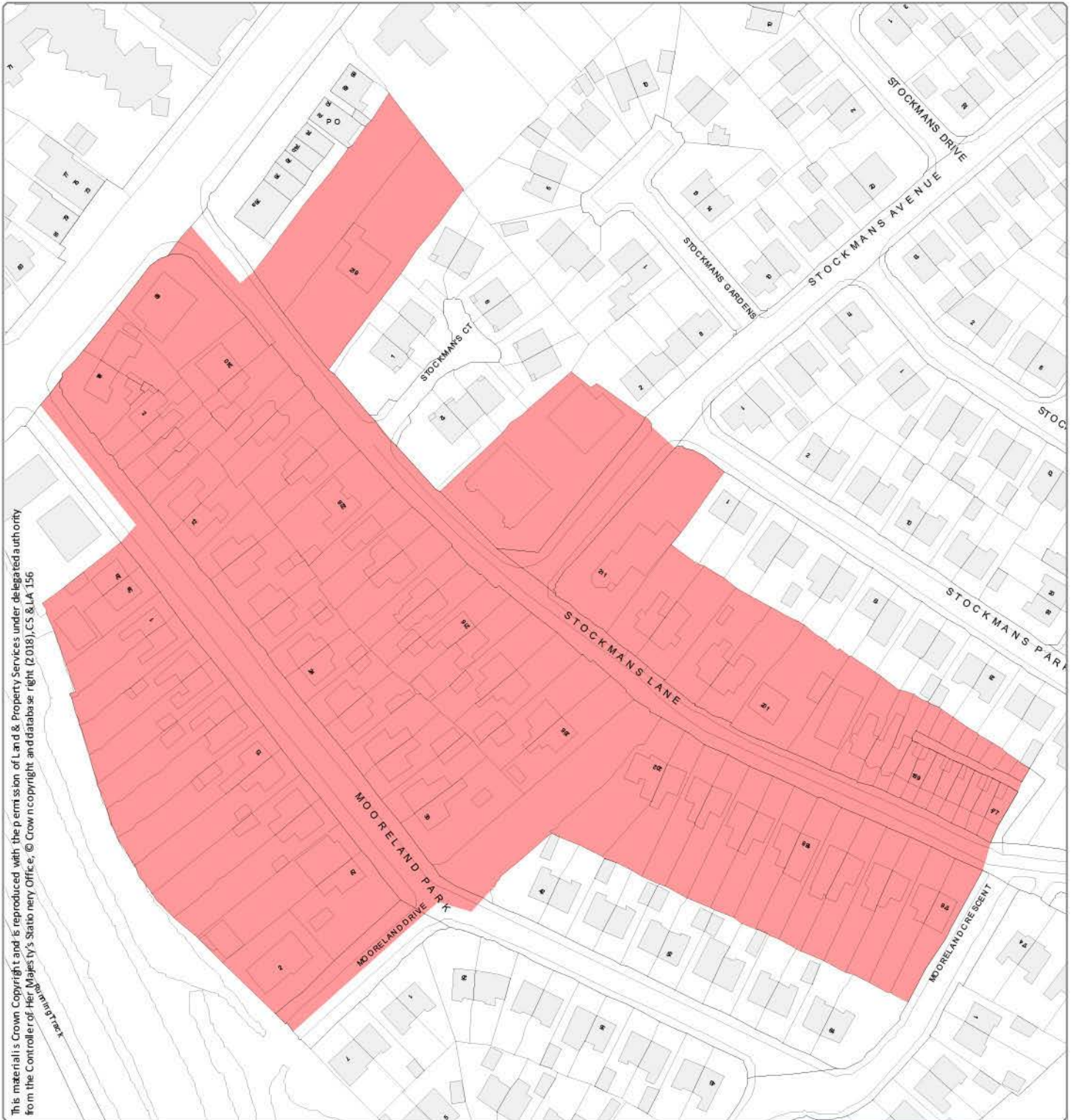
This material is Crown Copyright and is reproduced with the permission of Land & Property Services under delegated authority from the Controller of Her Majesty's Stationery Office © Crown copyright, and database right (2018), CS & PA 156

Designation Ref: BT 052
Location: SHANKILL



Source: Draft Belfast Metropolitan Area Plan 2015 in its most advanced stage prior to formal adoption
Note: Only the above Designation Ref is shown on this map

Scale 1:3,000

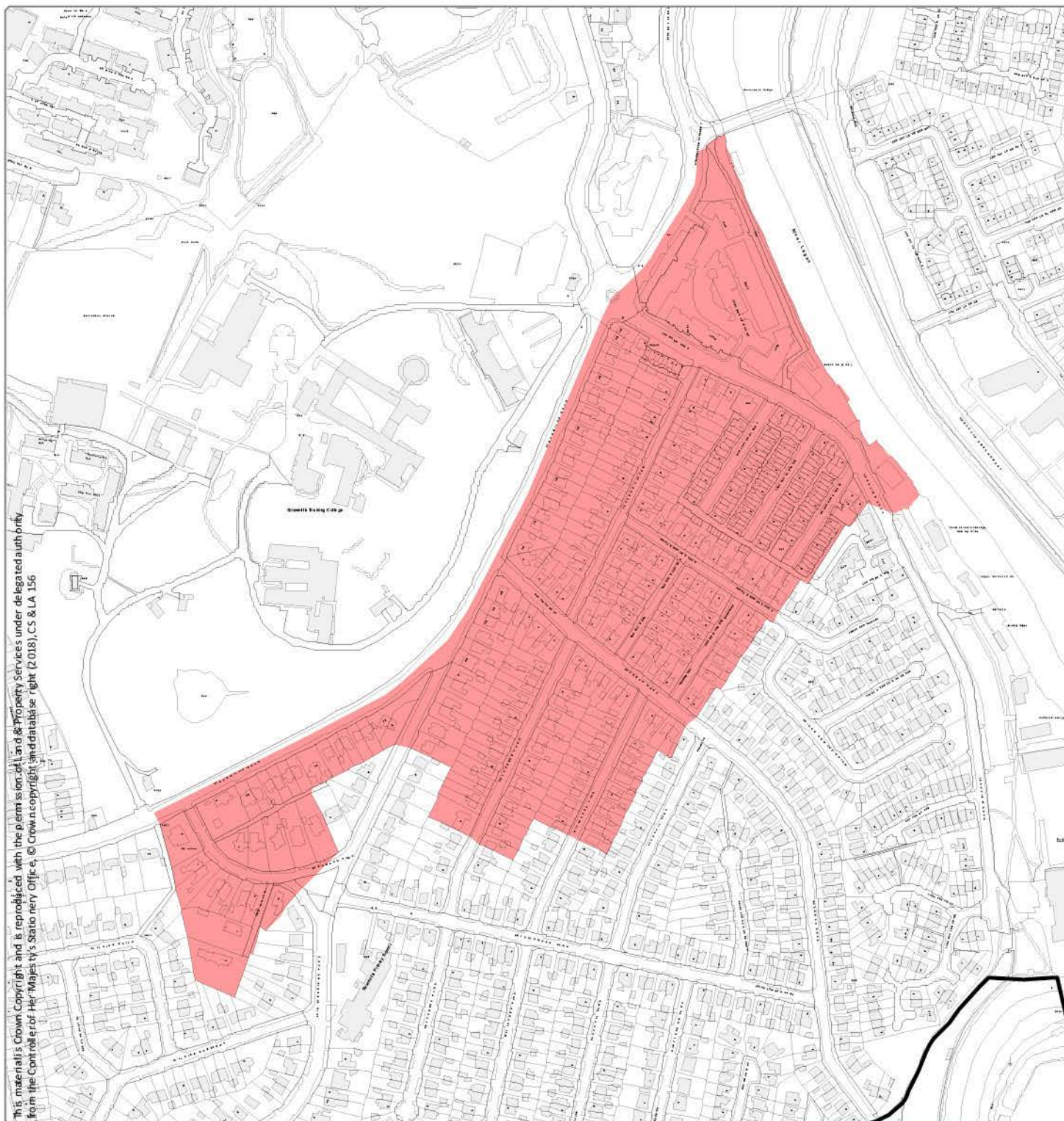


Designation Ref: BT 053
Location: STOCKMAN'S LANE / MOORELAND PARK

Source: Draft Belfast Metropolitan Area Plan 2015 in its most advanced stage prior to formal adoption
 Note: Only the above Designation Ref is shown on this map

Scale 1:1,500



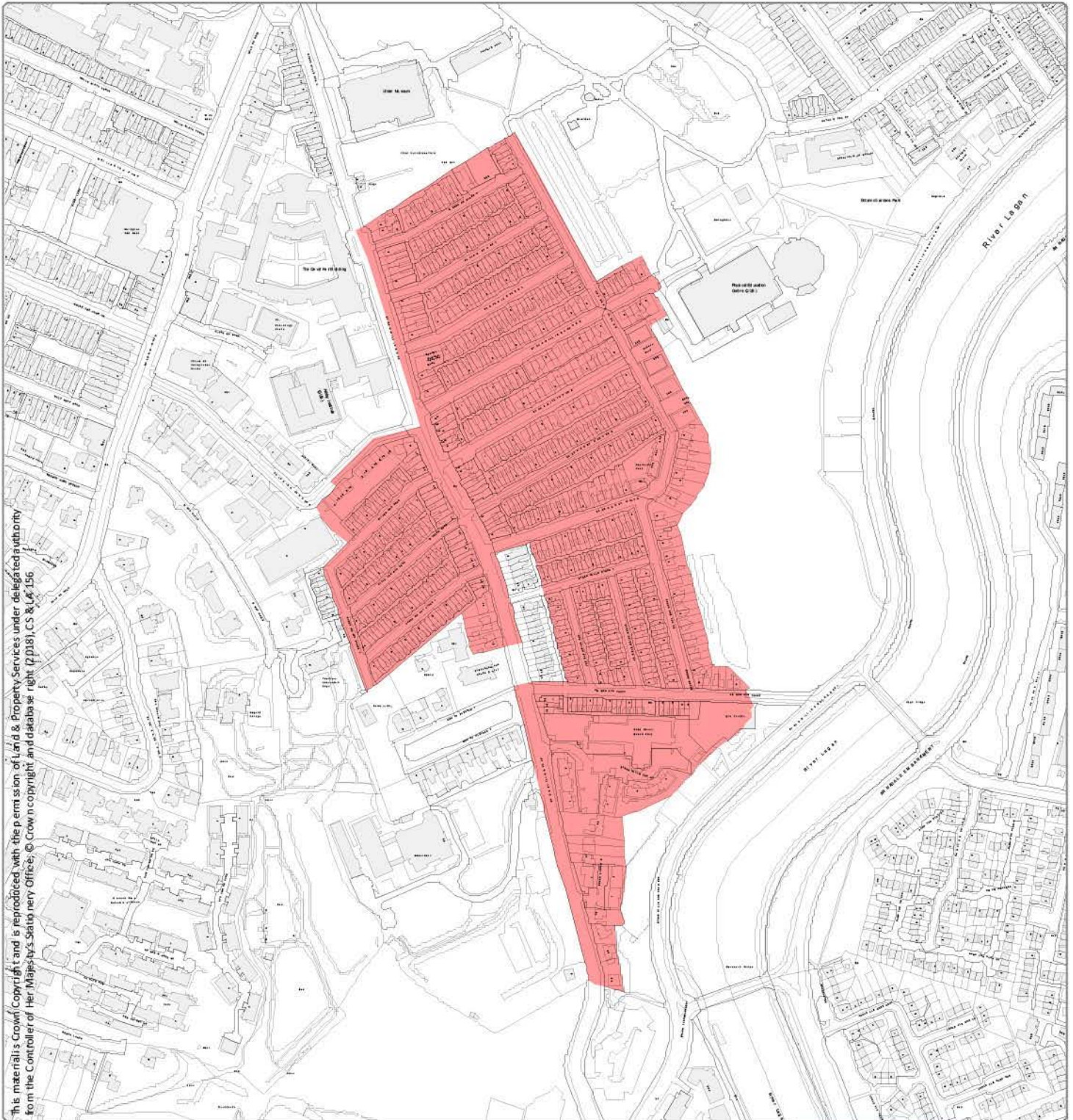


Designation Ref: BT 054
Location: STRANMILLIS RIVERSIDE

Source: Draft Belfast Metropolitan Area Plan 2015 in its most advanced stage prior to formal adoption
 Note: Only the above Designation Ref is shown on this map

Scale 1:4,500





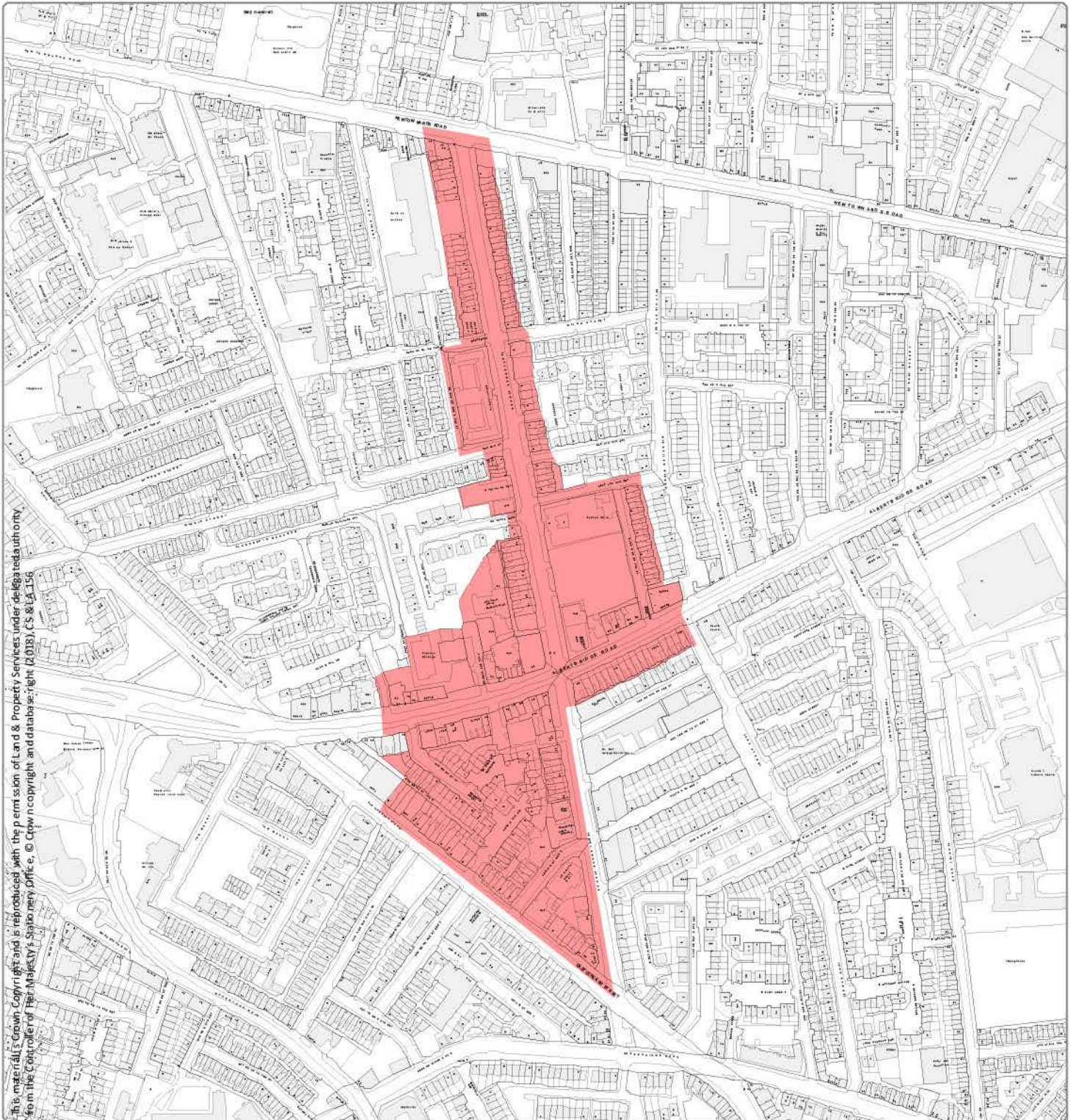
This material is Crown Copyright and is reproduced with the permission of Land & Property Services under delegated authority from the Controller of Her Majesty's Stationery Office. © Crown copyright and database right (2018), CS & UK 156

Designation Ref: BT 055
Location: STRANMILLIS VILLAGE

Source: Draft Belfast Metropolitan Area Plan 2015 in its most advanced stage prior to formal adoption
Note: Only the above Designation Ref is shown on this map

Scale 1:5,000



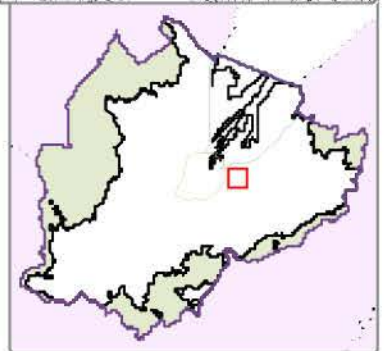


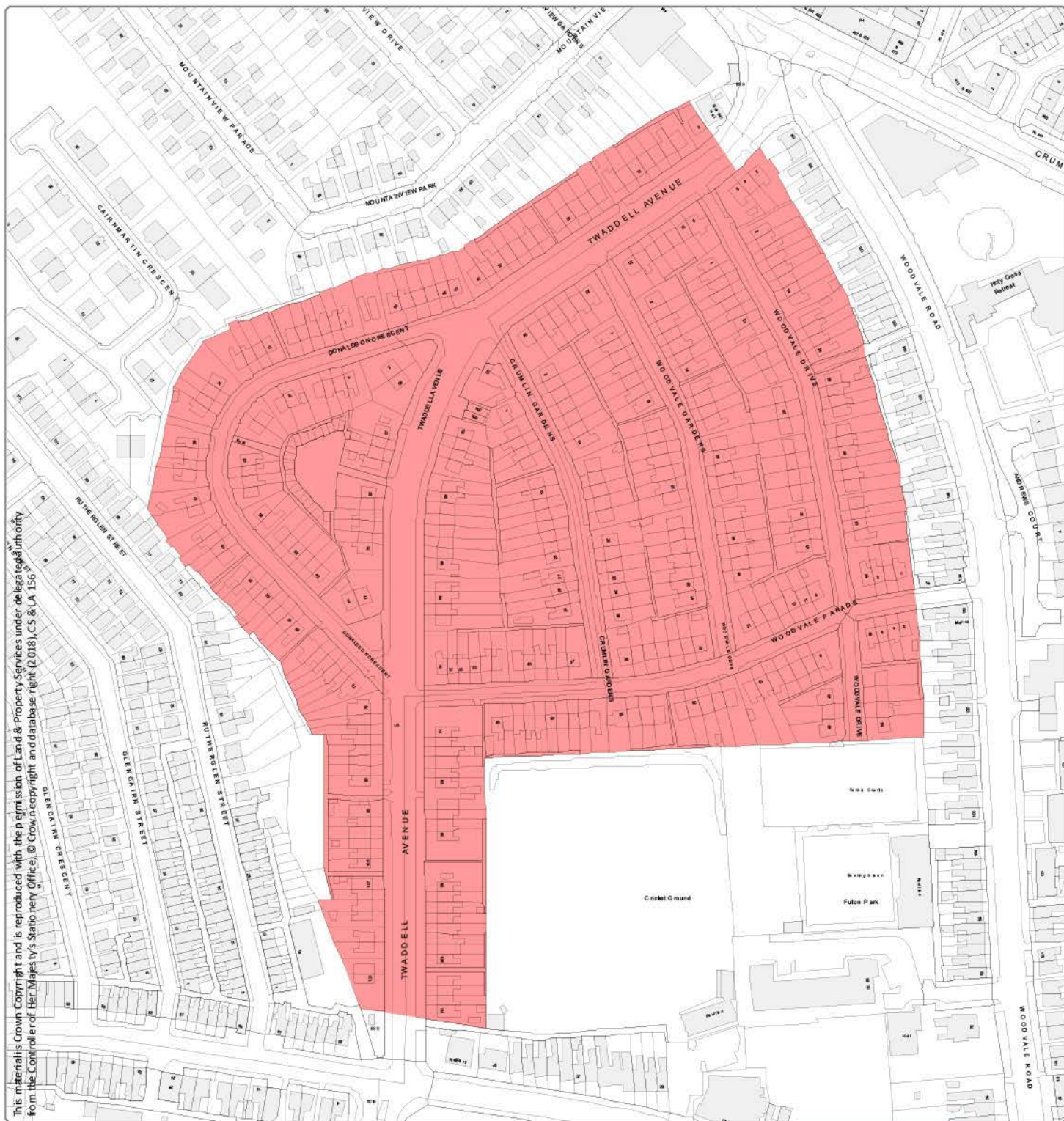
This material is Crown Copyright and is reproduced with the permission of Land & Property Services under delegation authority from the Controller of Her Majesty's Stationery Office. © Crown copyright and database right (2018), CS & LA 156

Designation Ref: BT 057
Location: TEMPLEMORE AVENUE

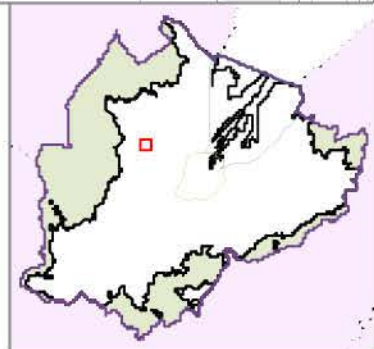
Source: Draft Belfast Metropolitan Area Plan 2015 in its most advanced stage prior to formal adoption
Note: Only the above Designation Ref is shown on this map

Scale 1:4,500





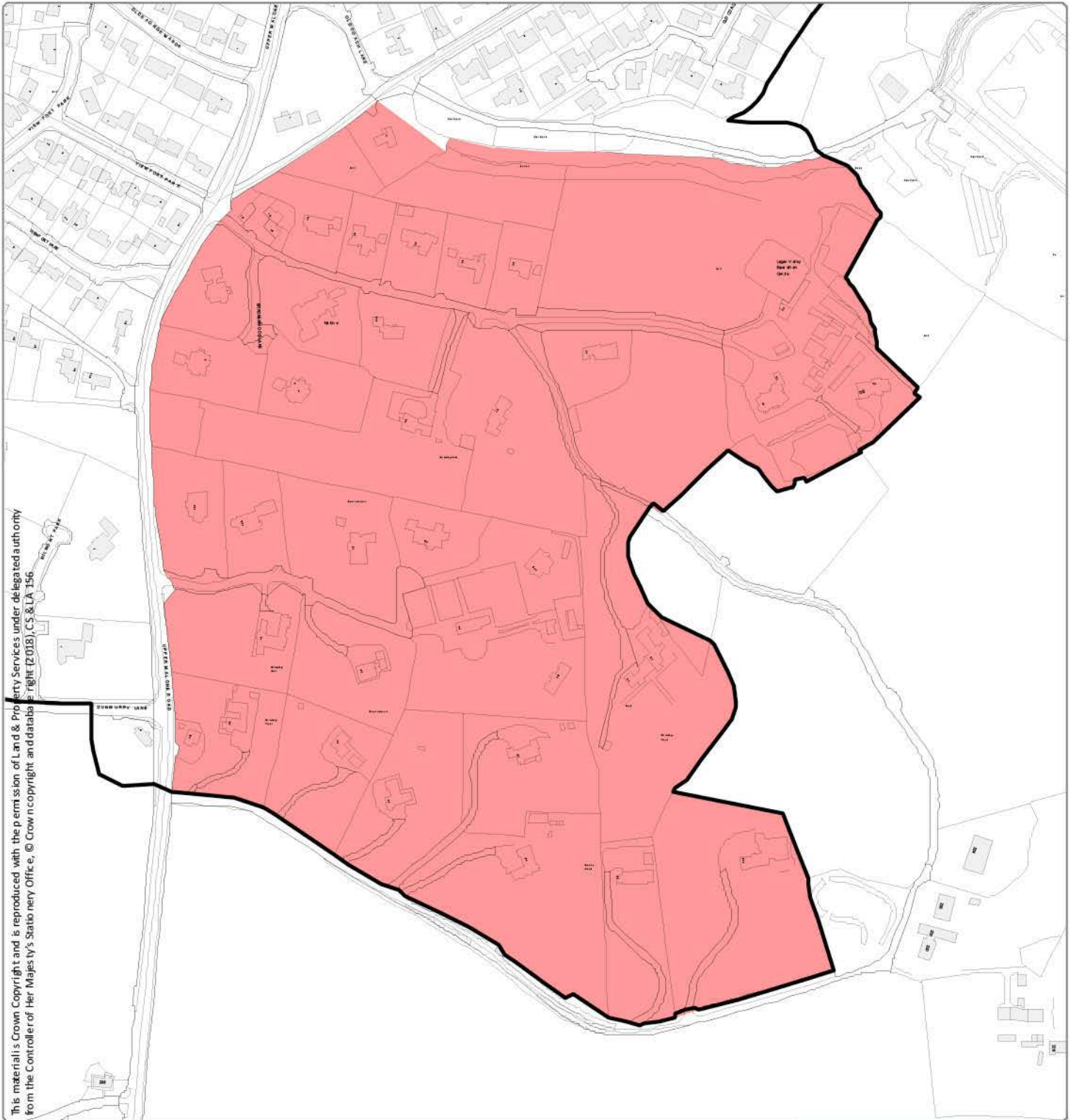
Designation Ref: BT 058
Location: TWADDELL



Source: Draft Belfast Metropolitan Area Plan 2015 in its most advanced stage prior to formal adoption
Note: Only the above Designation Ref is shown on this map

Scale 1:2,500



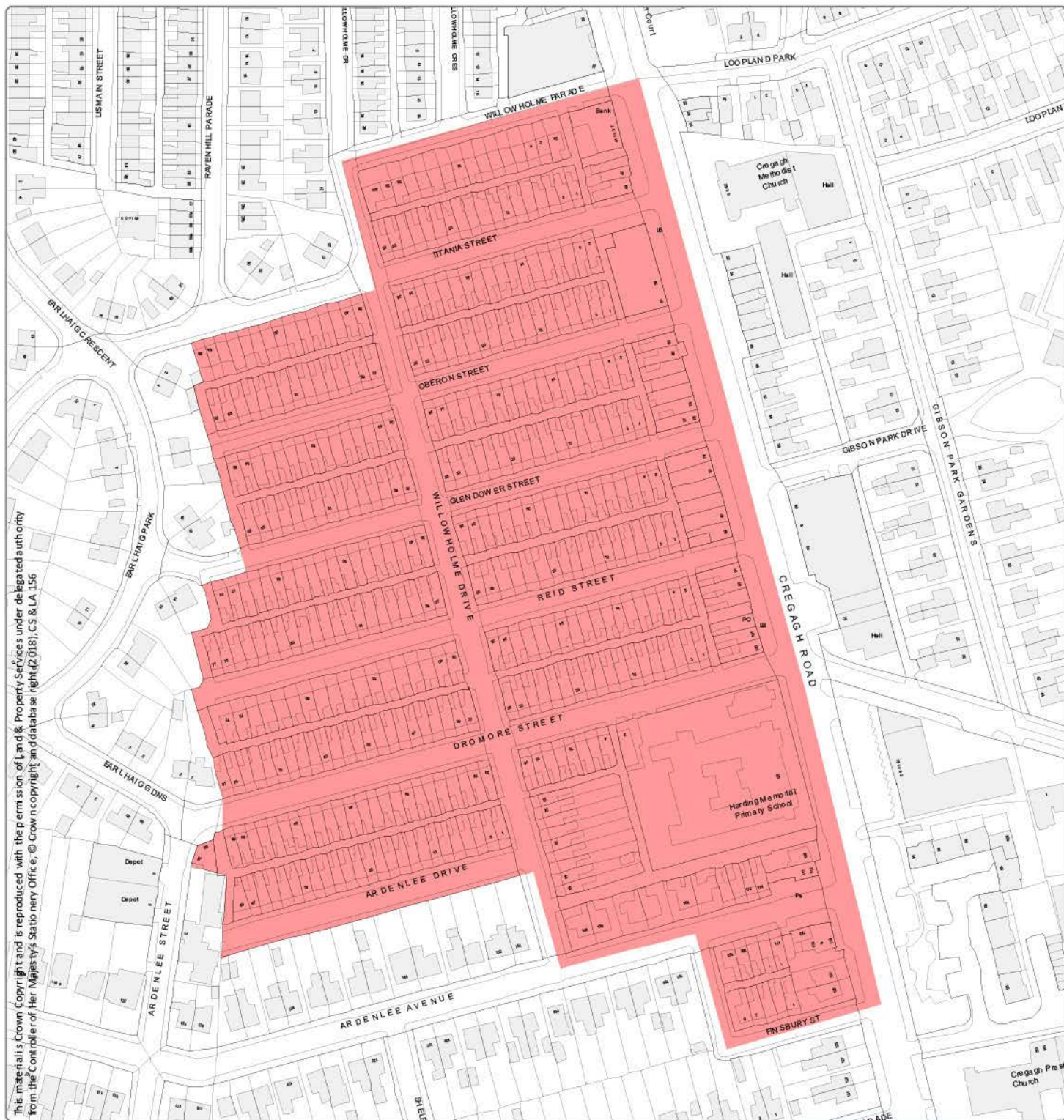


Designation Ref: BT 059
Location: UPPER MALONE

Source: Draft Belfast Metropolitan Area Plan 2015 in its most advanced stage prior to formal adoption
 Note: Only the above Designation Ref is shown on this map

Scale 1:4,000

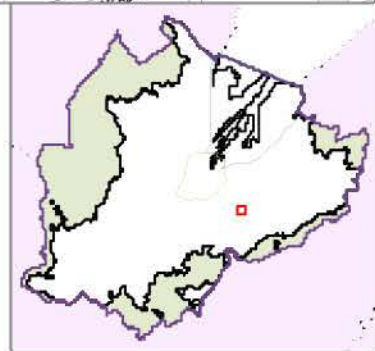


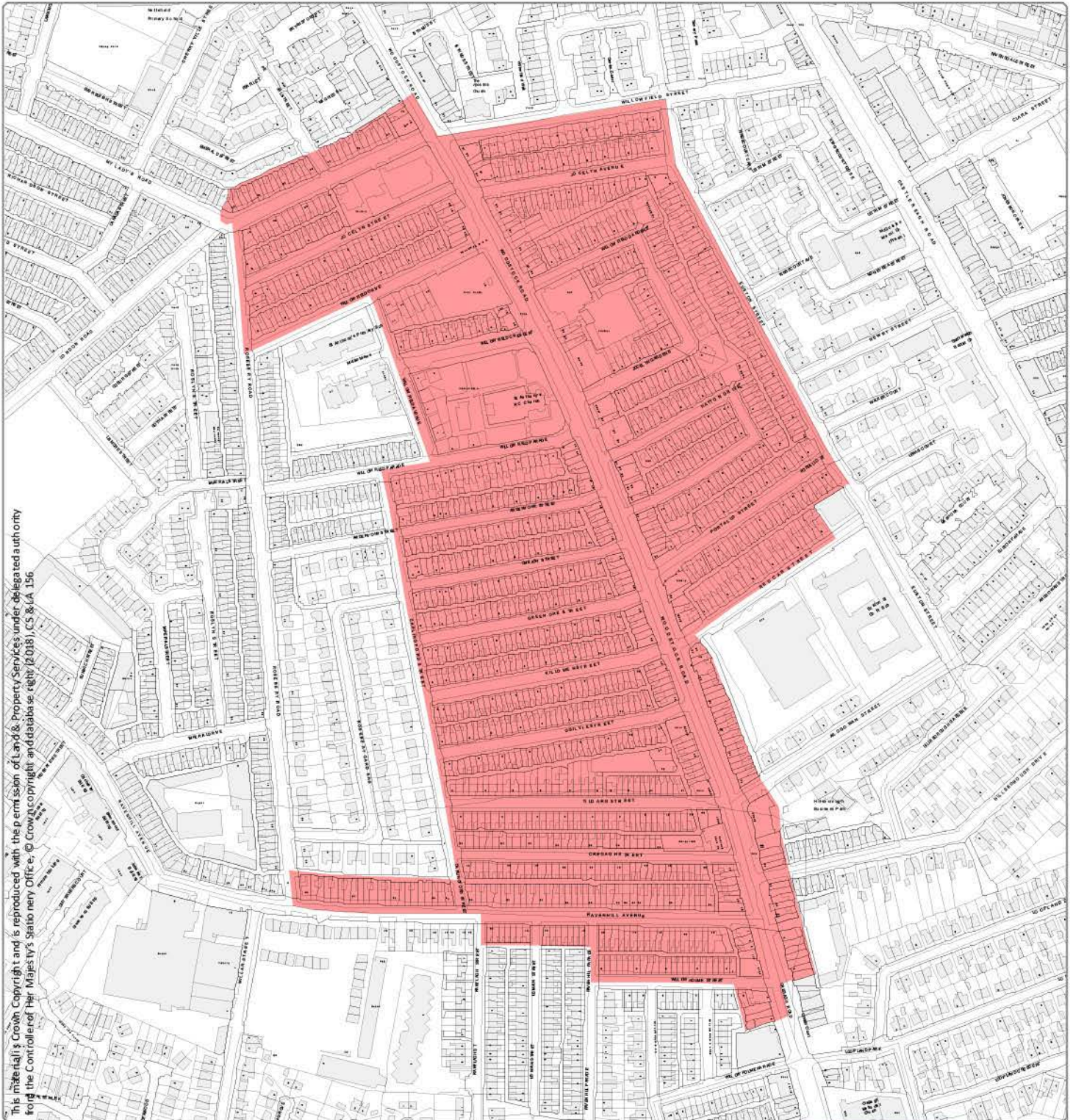


Designation Ref: BT 060
Location: WILLOWHOLME

Source: Draft Belfast Metropolitan Area Plan 2015 in its most advanced stage prior to formal adoption
Note: Only the above Designation Ref is shown on this map

Scale 1:2,000





This material is Crown Copyright and is reproduced with the permission of Land & Property Services under a licence delegated a authority from the Controller of Her Majesty's Stationery Office. © Crown copyright and database right (2018), CS & LA 156

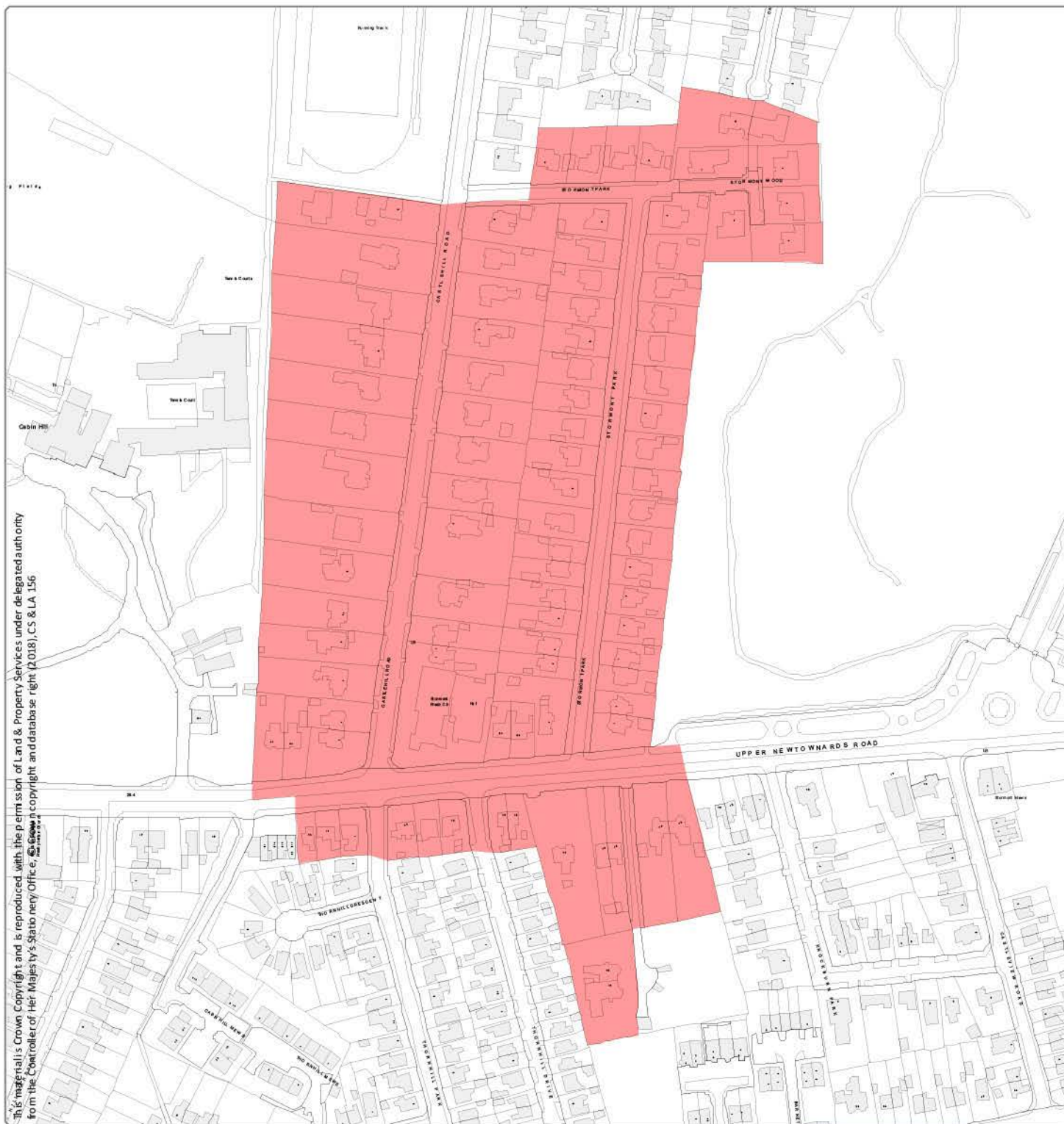
Designation Ref: BT 061
Location: WOODSTOCK ROAD



Source: Draft Belfast Metropolitan Area Plan 2015 in its most advanced stage prior to formal adoption
Note: Only the above Designation Ref is shown on this map

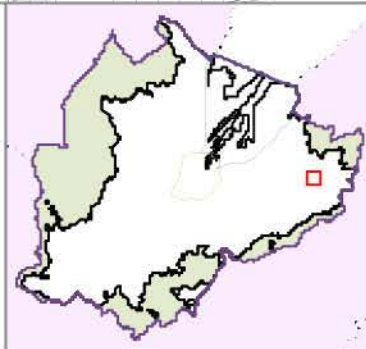
Scale 1:4,000





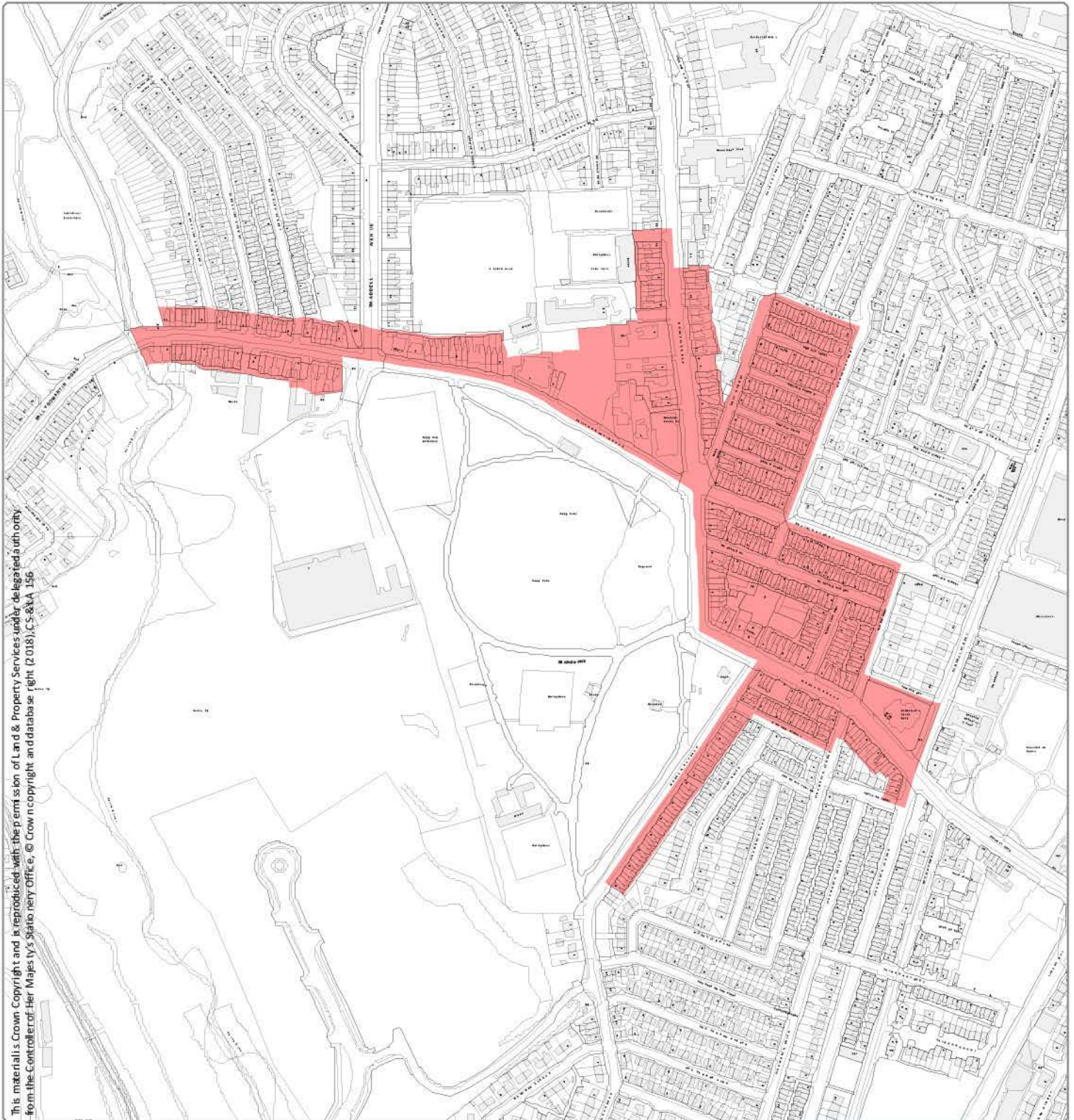
This material is Crown Copyright and is reproduced with the permission of Land & Property Services under delegated authority from the Controller of Her Majesty's Stationery Office. © Crown Copyright and database right (2018), CS & LA 156

Designation Ref: BT 017
Location: CASTLEHILL ROAD



Source: Draft Belfast Metropolitan Area Plan 2015 in its most advanced stage prior to formal adoption
 Note: Only the above Designation Ref is shown on this map

Scale 1:3,000




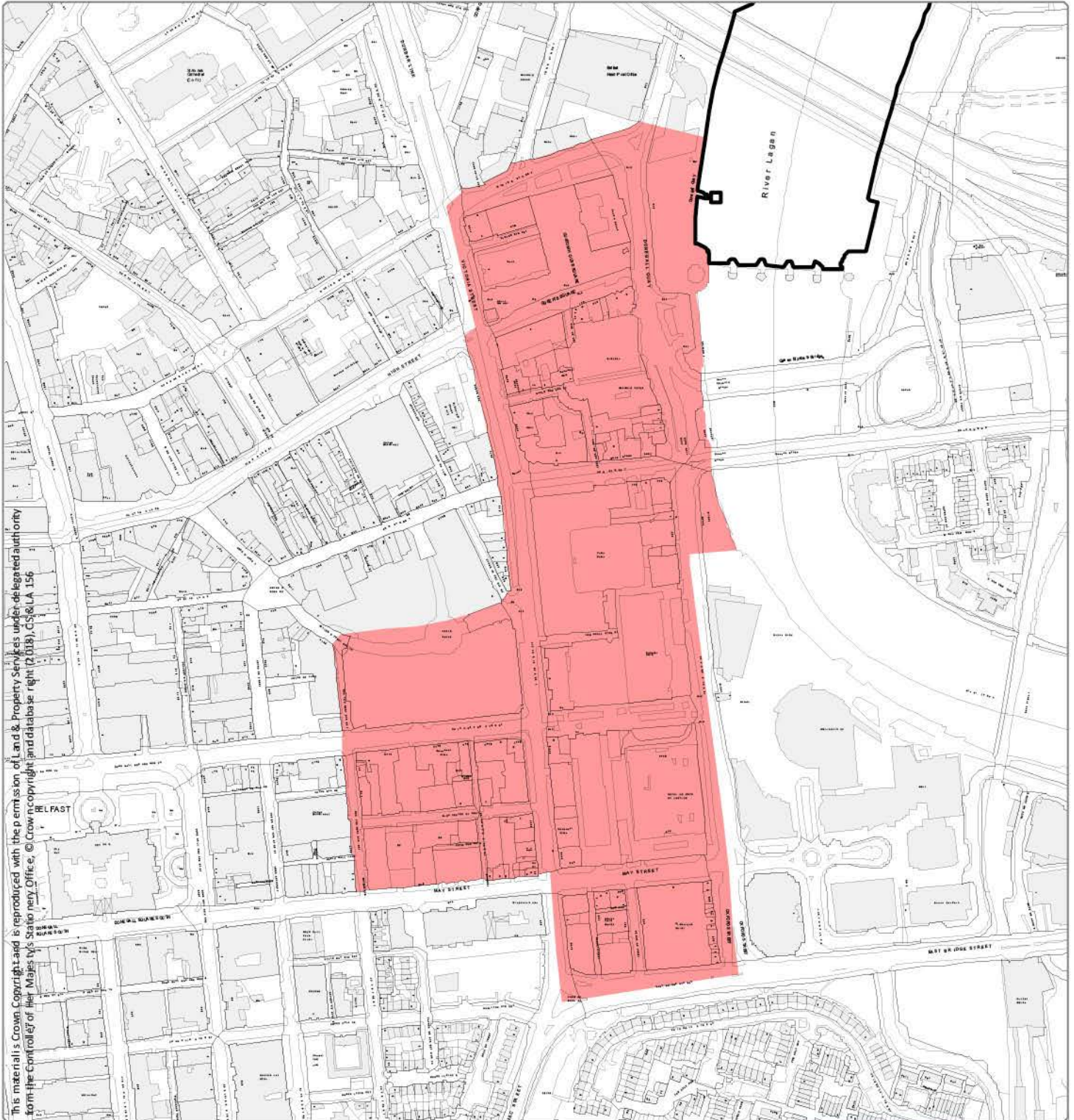
This material is Crown Copyright and is reproduced with the permission of Land & Property Services under a delegated authority from the Controller of Her Majesty's Stationery Office. © Crown copyright and database right (2018), CS & VA 156

Designation Ref: BT 062
Location: WOODVALE



Source: Draft Belfast Metropolitan Area Plan 2015 in its most advanced stage prior to formal adoption
Note: Only the above Designation Ref is shown on this map

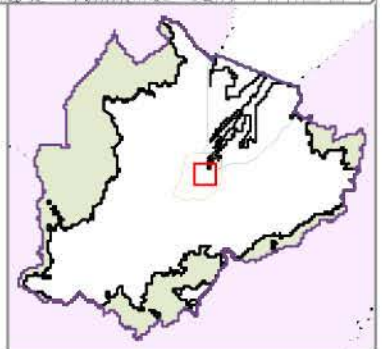
Scale 1:5,000 

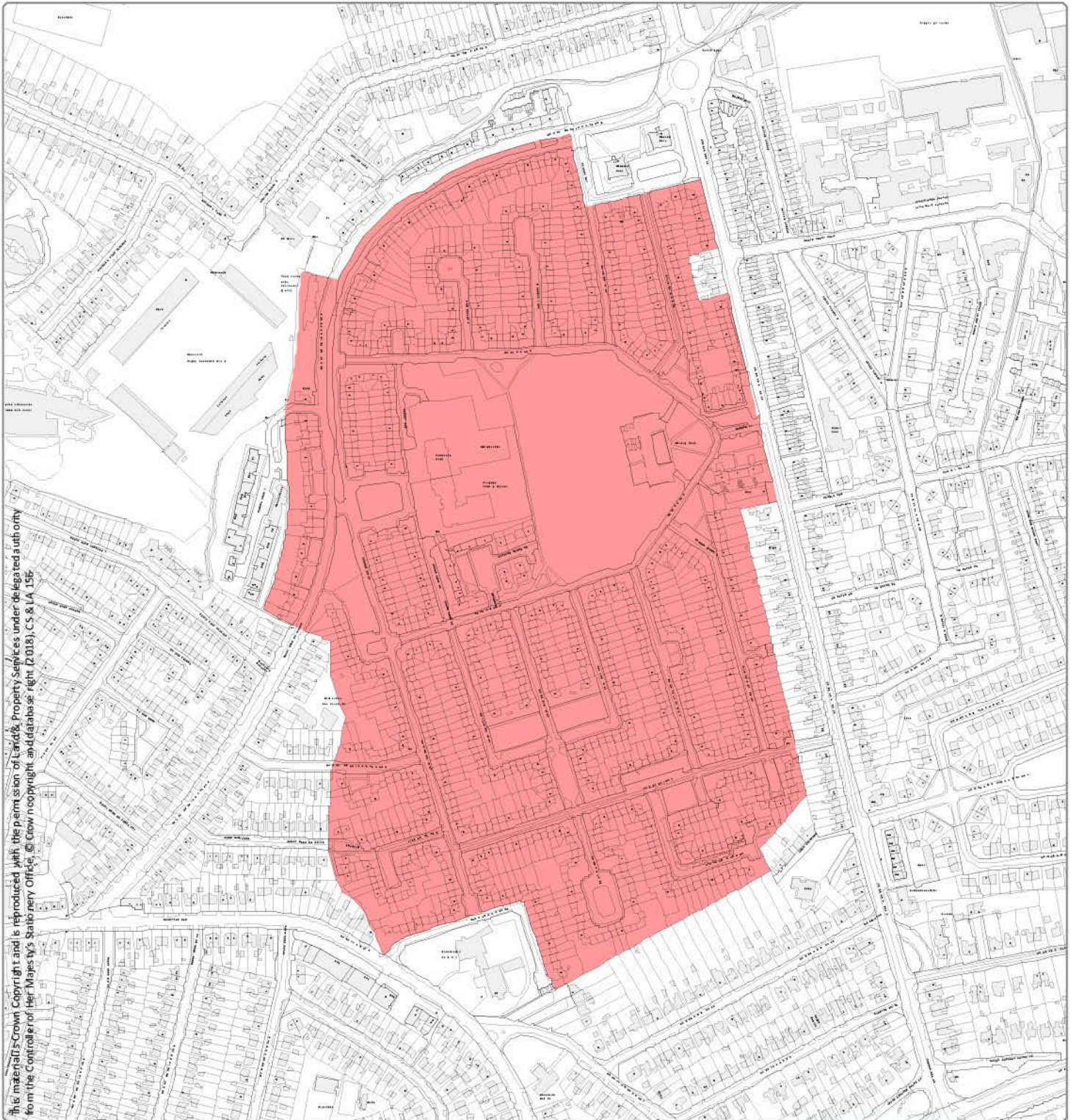


Designation Ref: CC 026
Location: VICTORIA STREET / OXFORD STREET

Source: Draft Belfast Metropolitan Area Plan 2015 in its most advanced stage prior to formal adoption
 Note: Only the above Designation Ref is shown on this map

Scale 1:5,000





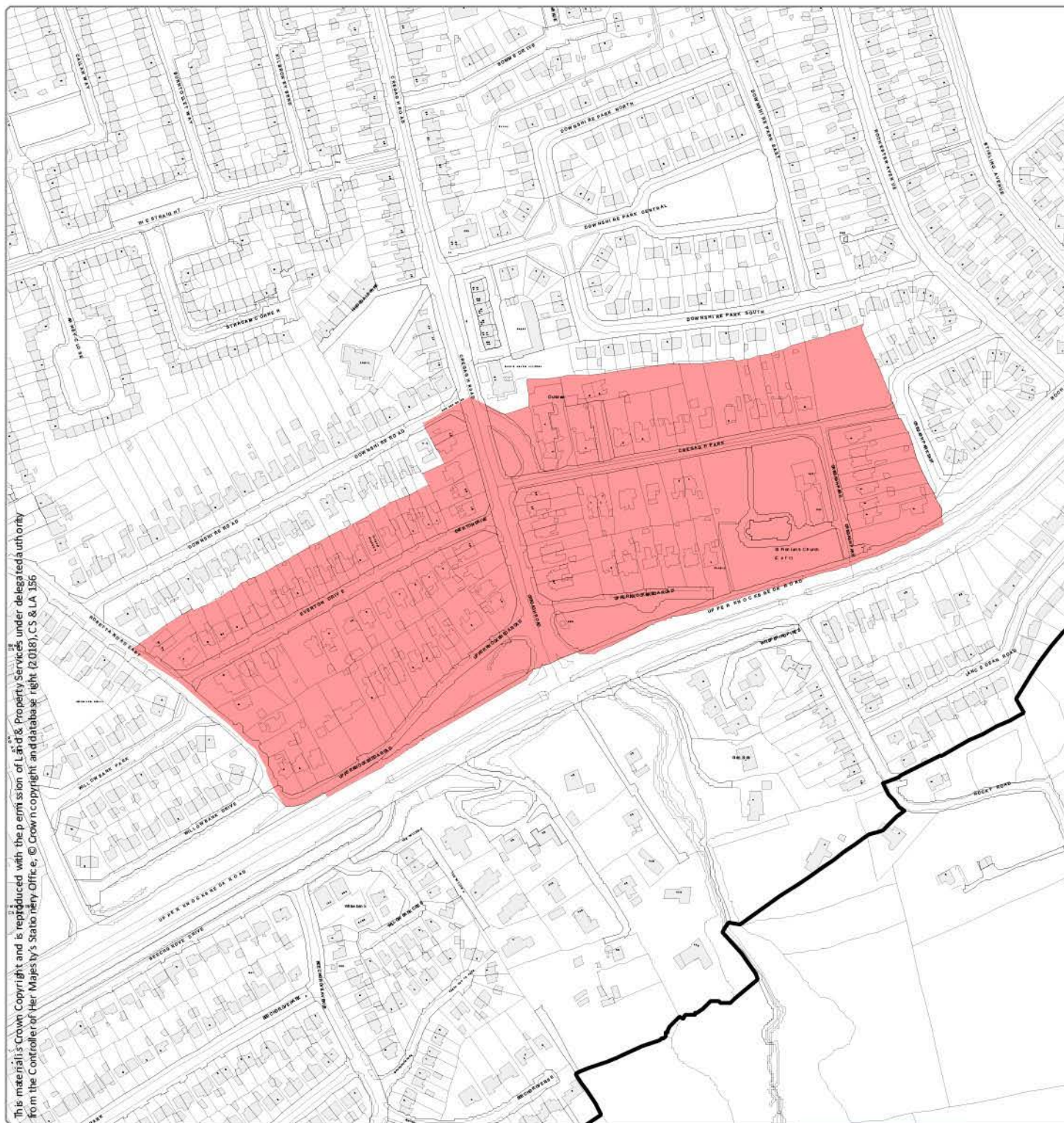
This material is Crown Copyright and is reproduced with the permission of Land & Property Services under a licence granted to the City of Belfast from the Controller of Her Majesty's Stationery Office. © Crown copyright and database right (2018), CS & LA 1516

Designation Ref: MCH 19
Location: CREGAGH



Source: Draft Belfast Metropolitan Area Plan 2015 in its most advanced stage prior to formal adoption
 Note: Only the above Designation Ref is shown on this map

Scale 1:5,500

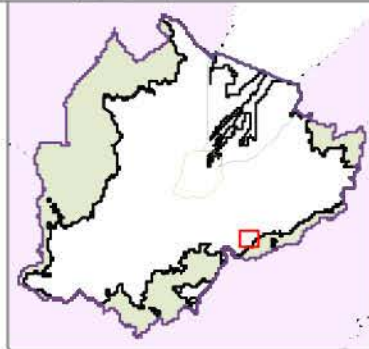


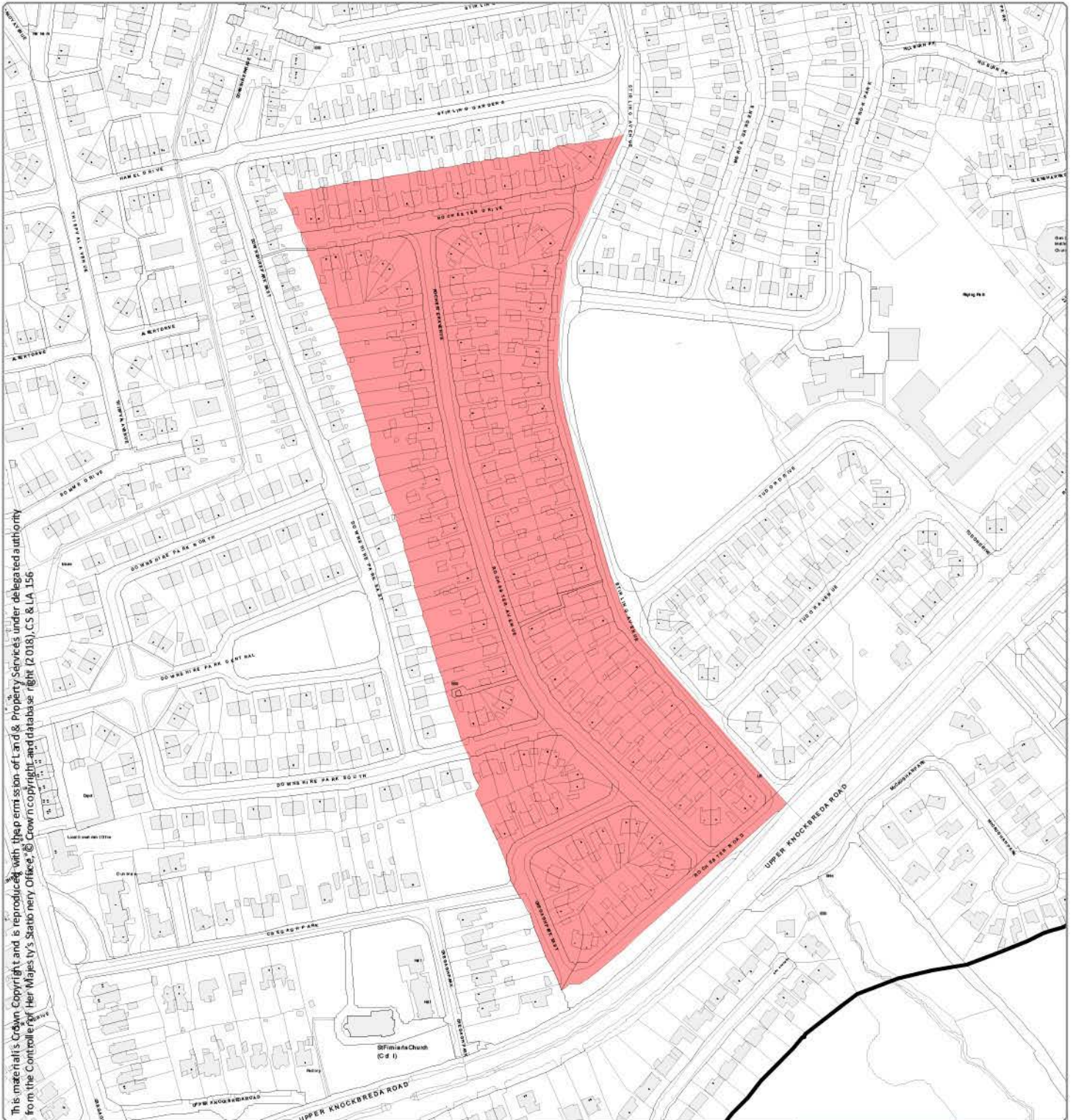
This material is Crown Copyright and is reproduced with the permission of Land & Property Services under delegated authority from the Controller of Her Majesty's Stationery Office. © Crown copyright and database right (2018). CS & LA 156

Designation Ref: MCH 20
Location: CREGAGH PARK AND EVERTON DRIVE

Source: Draft Belfast Metropolitan Area Plan 2015 in its most advanced stage prior to formal adoption
 Note: Only the above Designation Ref is shown on this map

Scale 1:4,000



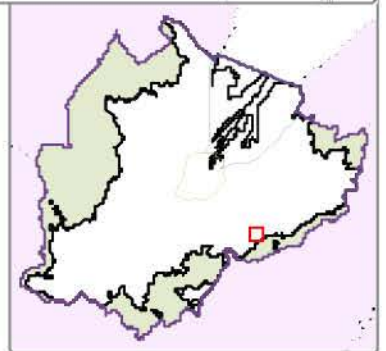


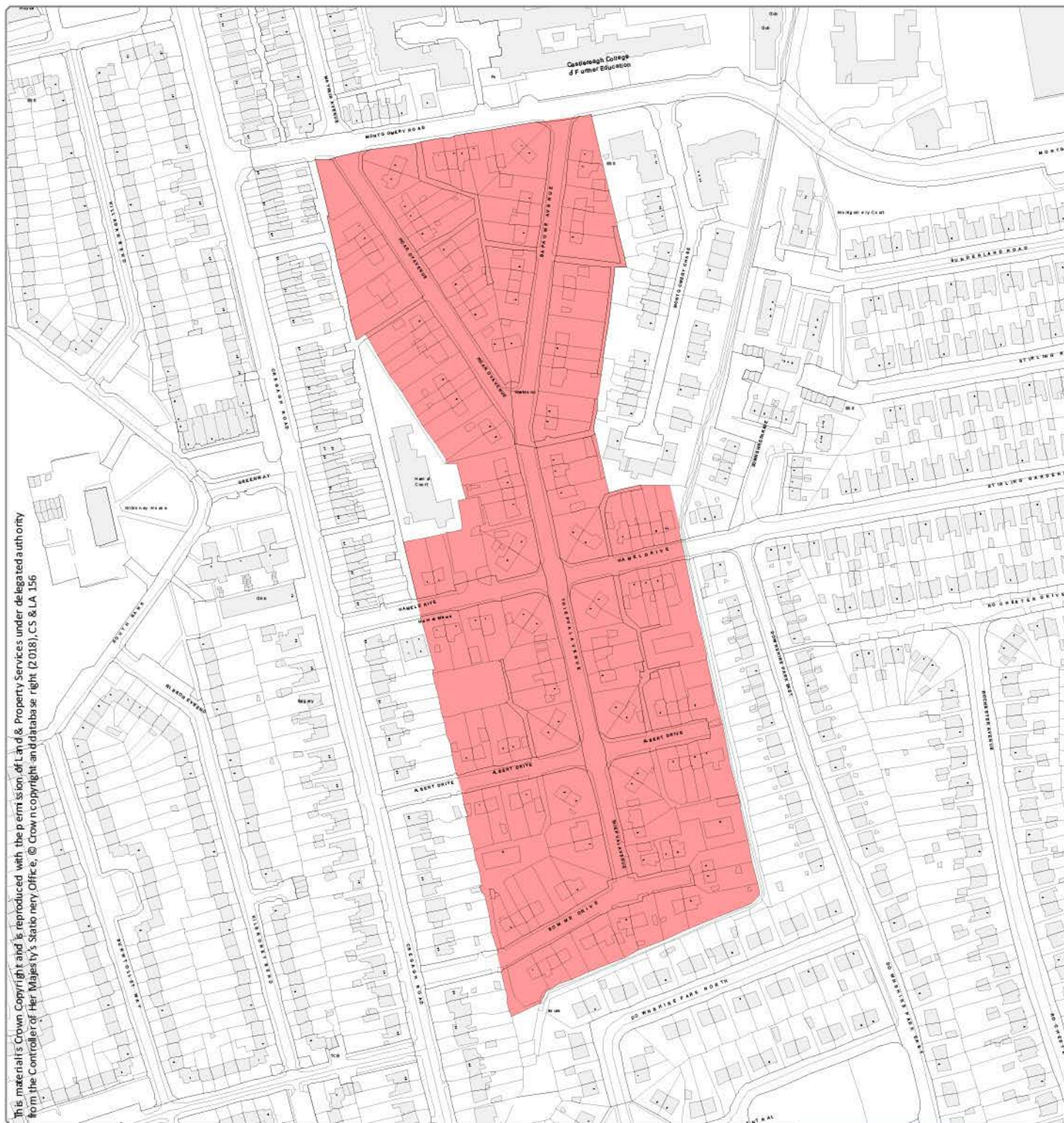
This material is Crown Copyright and is reproduced with the permission of Land & Property Services under delegated authority from the Controller of Her Majesty's Stationery Office. © Crown copyright and database right (2018), CS & LA 156

Designation Ref: MCH 23
Location: ROCHESTER AVENUE

Source: Draft Belfast Metropolitan Area Plan 2015 in its most advanced stage prior to formal adoption
 Note: Only the above Designation Ref is shown on this map

Scale 1:3,500





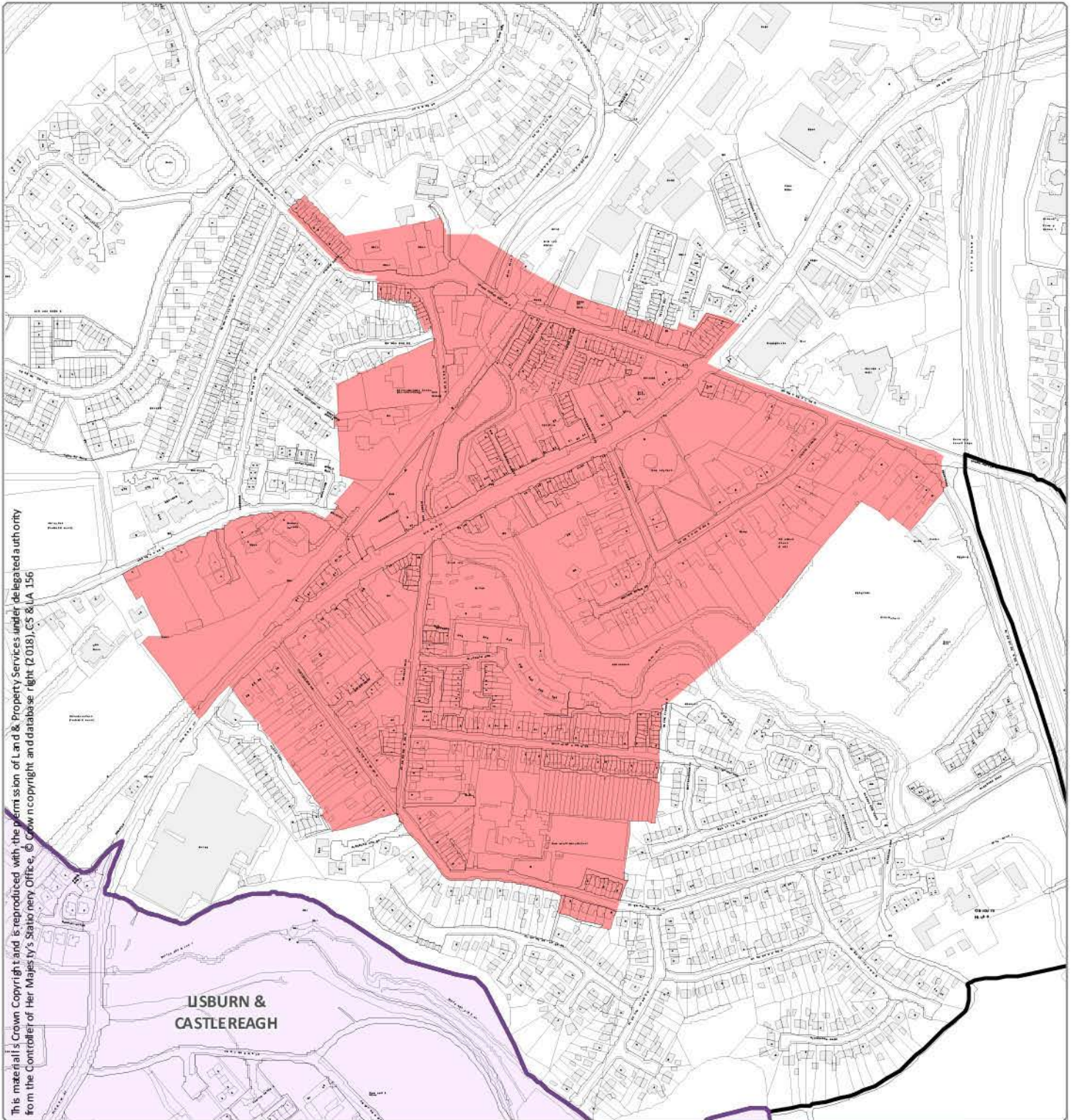
This material is Crown Copyright and is reproduced with the permission of Land & Property Services under a delegated authority from the Controller of Her Majesty's Stationery Office. © Crown copyright and database right (2018), CS & LA 156

Designation Ref: MCH 24
Location: THIEPVAL

Source: Draft Belfast Metropolitan Area Plan 2015 in its most advanced stage prior to formal adoption
 Note: Only the above Designation Ref is shown on this map

Scale 1:3,000

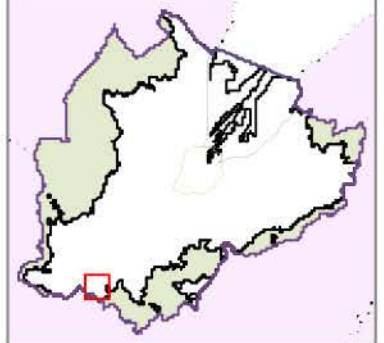


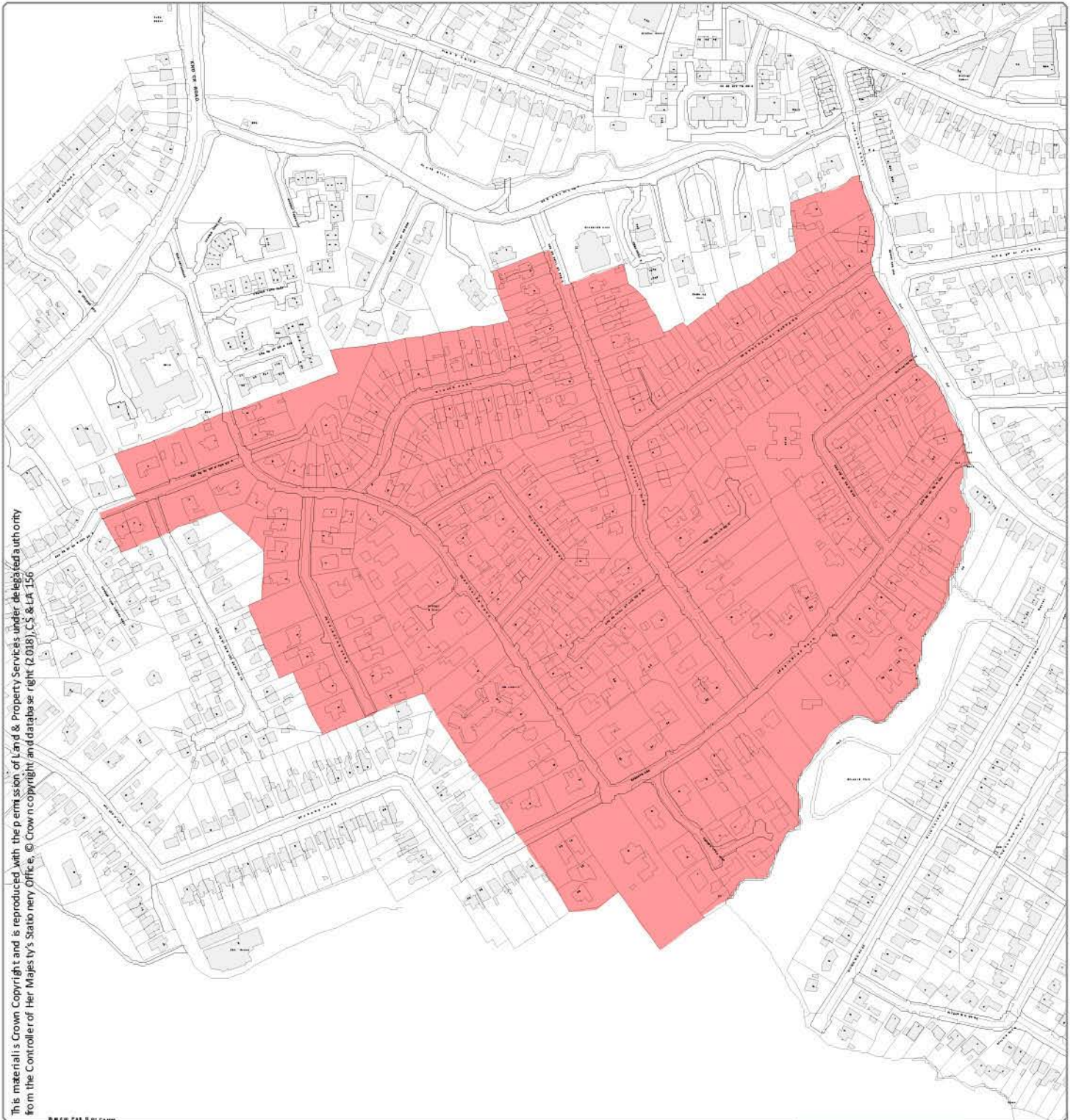


Designation Ref: ML20
Location: DUNMURRY

Source: Draft Belfast Metropolitan Area Plan 2015 in its most advanced stage prior to formal adoption
 Note: Only the above Designation Ref is shown on this map

Scale 1:5,500



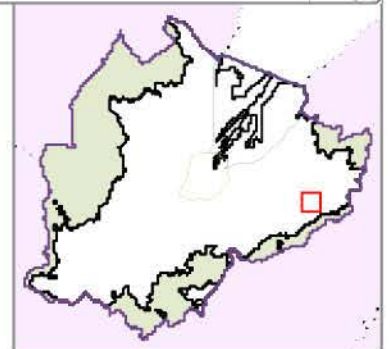


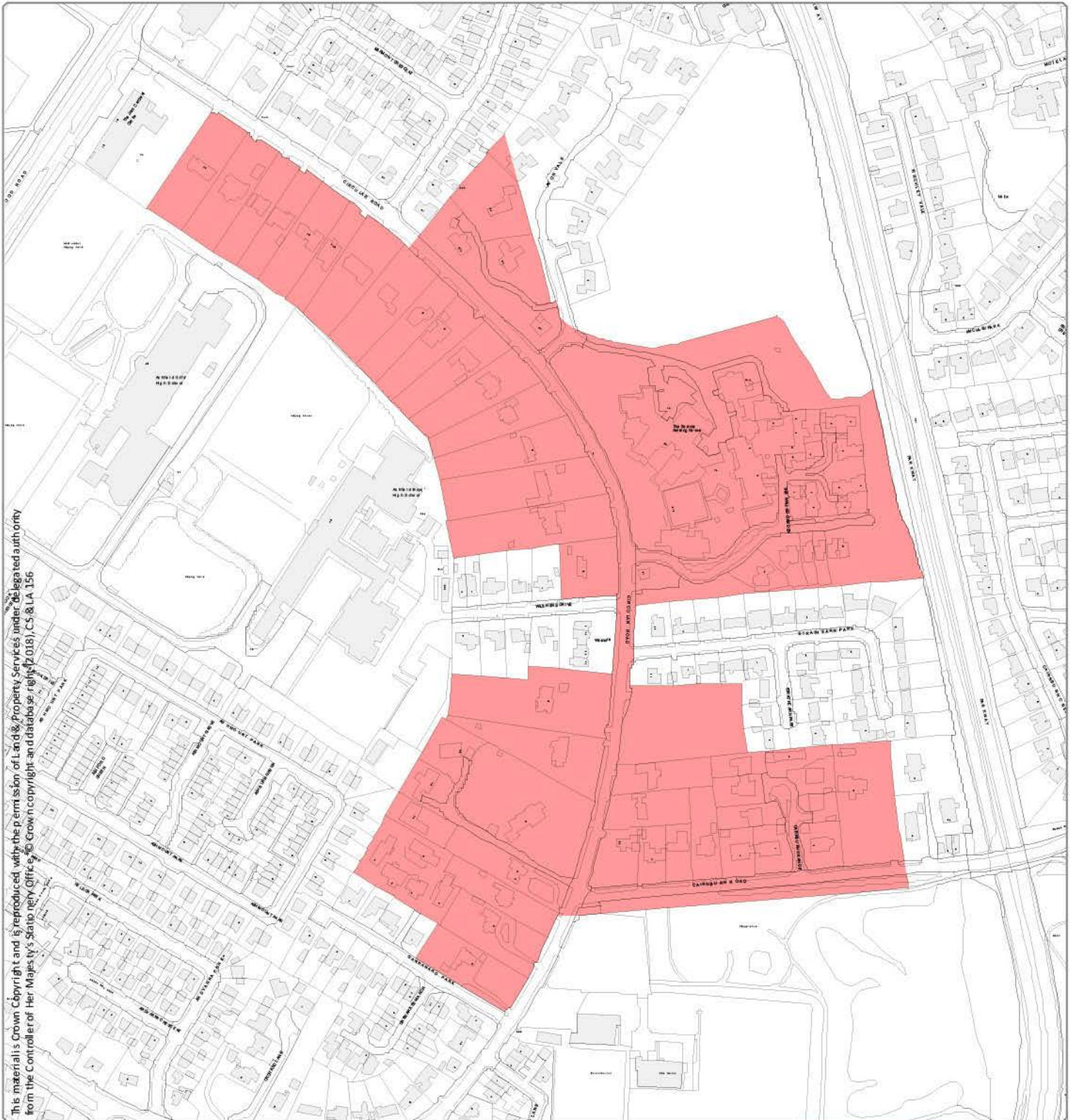
This material is Crown Copyright and is reproduced with the permission of Land & Property Services under delegated authority from the Controller of Her Majesty's Stationery Office. © Crown copyright and database right (2018), CS & LA 156

Designation Ref: BT 019
Location: CHERRYVALLEY EXTENSION

Source: Draft Belfast Metropolitan Area Plan 2015 in its most advanced stage prior to formal adoption
Note: Only the above Designation Ref is shown on this map

Scale 1:4,500





This material is Crown Copyright and is reproduced with the permission of Land & Property Services under a delegated authority from the Controller of Her Majesty's Stationery Office. © Crown copyright and database right (2018). CS & LA 156

Designation Ref: BT 020
Location: CIRCULAR ROAD

Source: Draft Belfast Metropolitan Area Plan 2015 in its most advanced stage prior to formal adoption
 Note: Only the above Designation Ref is shown on this map

Scale 1:4,000 