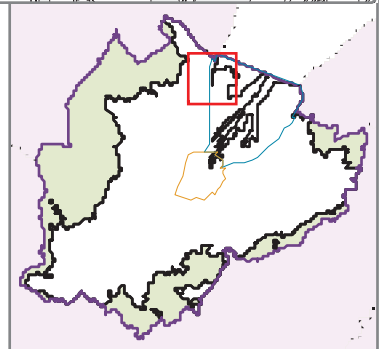
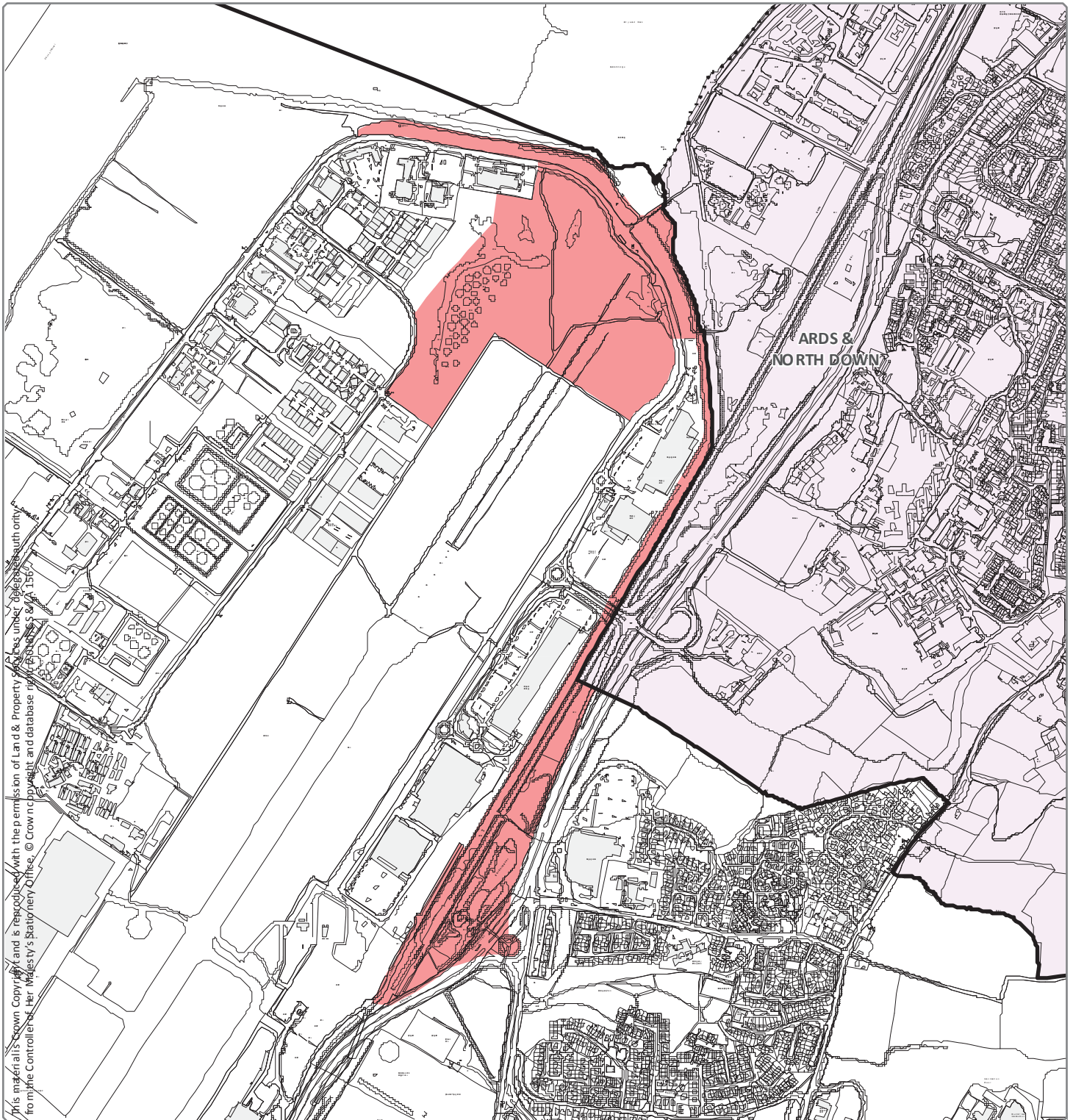


Designation Ref: BHA 10
Location: NORTH FORESHORE

Source: Draft Belfast Metropolitan Area Plan 2015 in its most advanced stage prior to formal adoption
 Note: Only the above Designation Ref is shown on this map

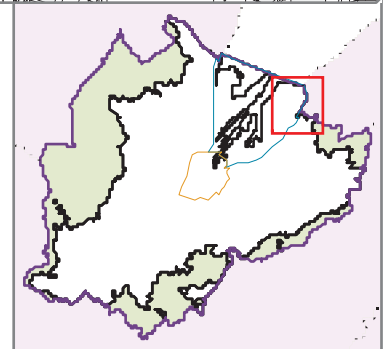
Scale 1:11,500





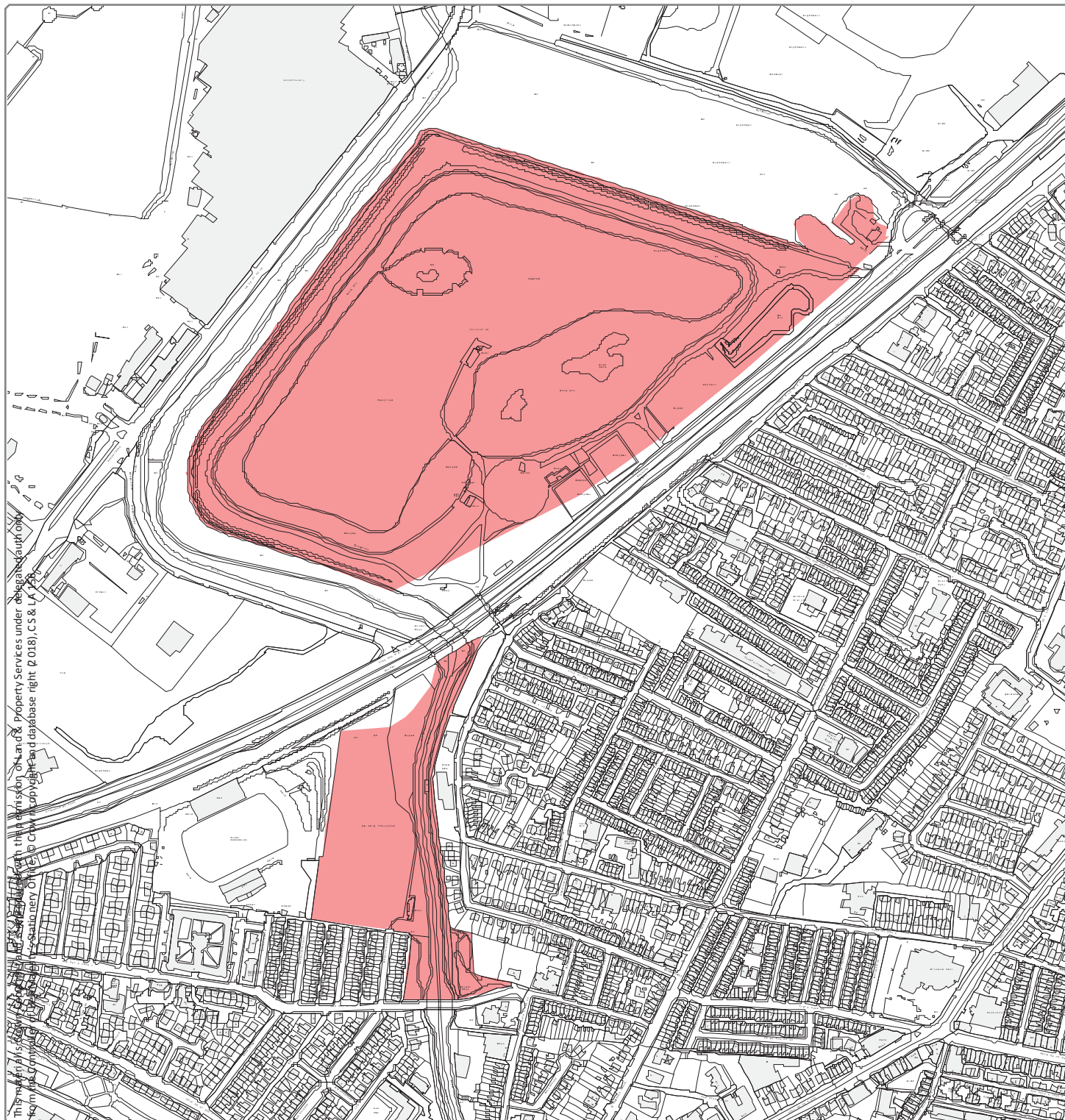
This material is Crown Copyright and is reproduced with the permission of Land & Property Services under a Creative Commons Attribution-NonCommercial-ShareAlike license. It is reproduced from the Controller of Her Majesty's Stationery Office, © Crown copyright and database right 2015.

Designation Ref: BHA 11
Location: TILLYSBURN



Source: Draft Belfast Metropolitan Area Plan 2015 in its most advanced stage prior to formal adoption
Note: Only the above Designation Ref is shown on this map

Scale 1:12,500

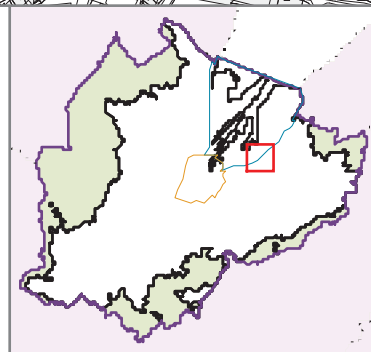


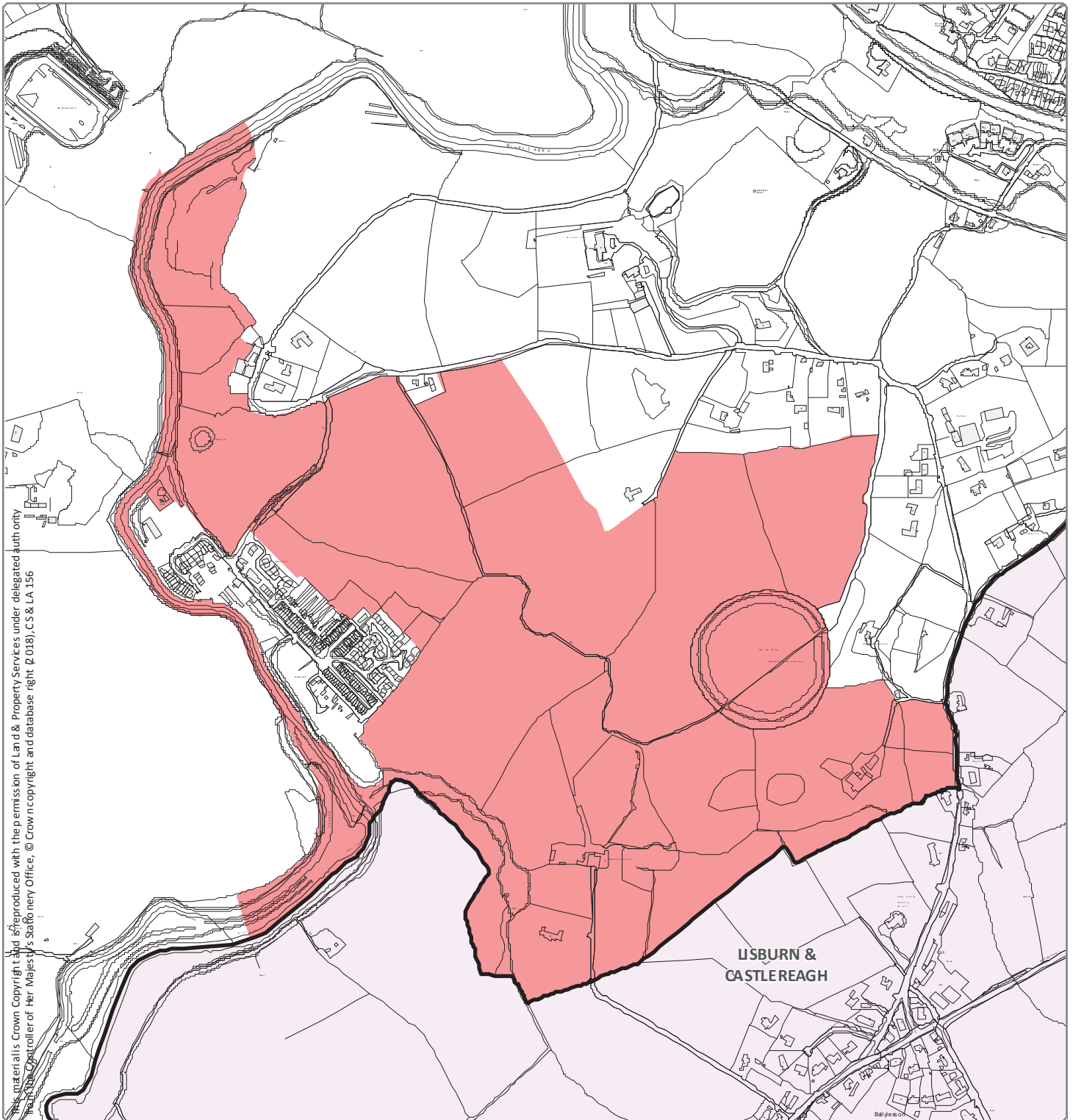
This map is provided for information only. It is not intended to be used as a legal document. The Belfast City Council does not accept any liability for any loss or damage, whether direct or indirect, arising from the use of this map. The map is based on the most up-to-date information available at the time of printing. The Belfast City Council reserves the right to amend the map without notice.

Designation Ref: BHA 12
Location: VICTORIA/KING GEORGE

Source: Draft Belfast Metropolitan Area Plan 2015 in its most advanced stage prior to formal adoption
 Note: Only the above Designation Ref is shown on this map

Scale 1:6,500




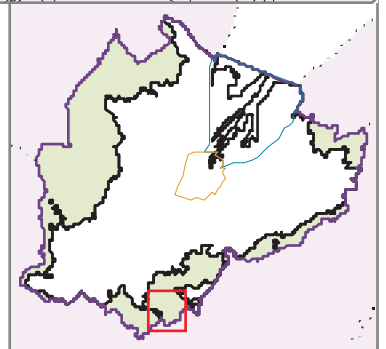


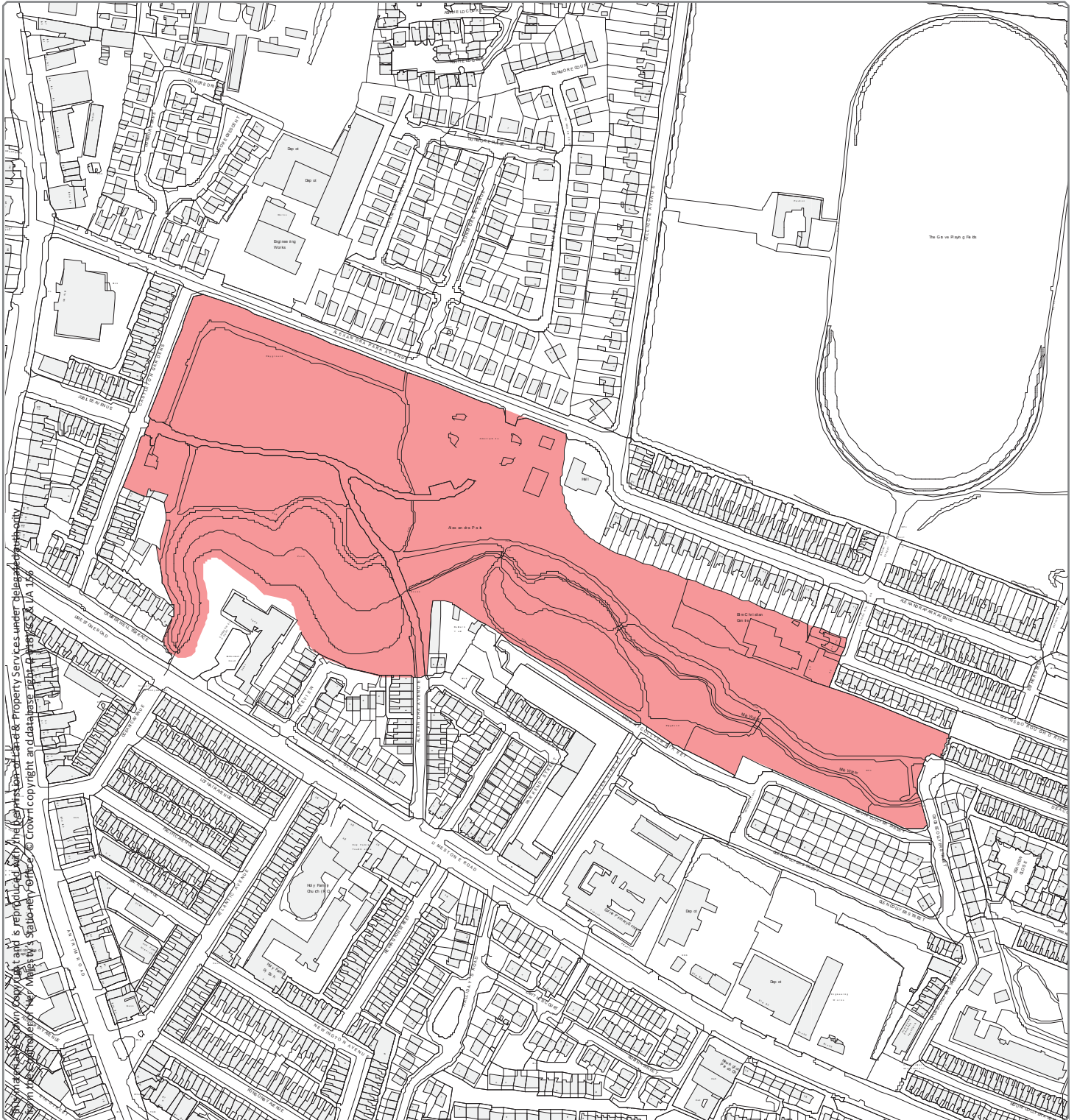
Material is Crown Copyright and reproduced with the permission of Land & Property Services under delegated authority from the Controller of Her Majesty's Stationery Office, © Crown copyright and database right, © 018, CS & LA 156

Designation Ref: BLN 02
Location: BALLYLESSON/EDENDERRY

Source: Draft Belfast Metropolitan Area Plan 2015 in its most advanced stage prior to formal adoption
Note: Only the above Designation Ref is shown on this map

Scale 1:9,000 

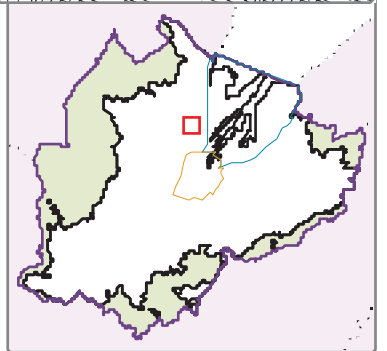


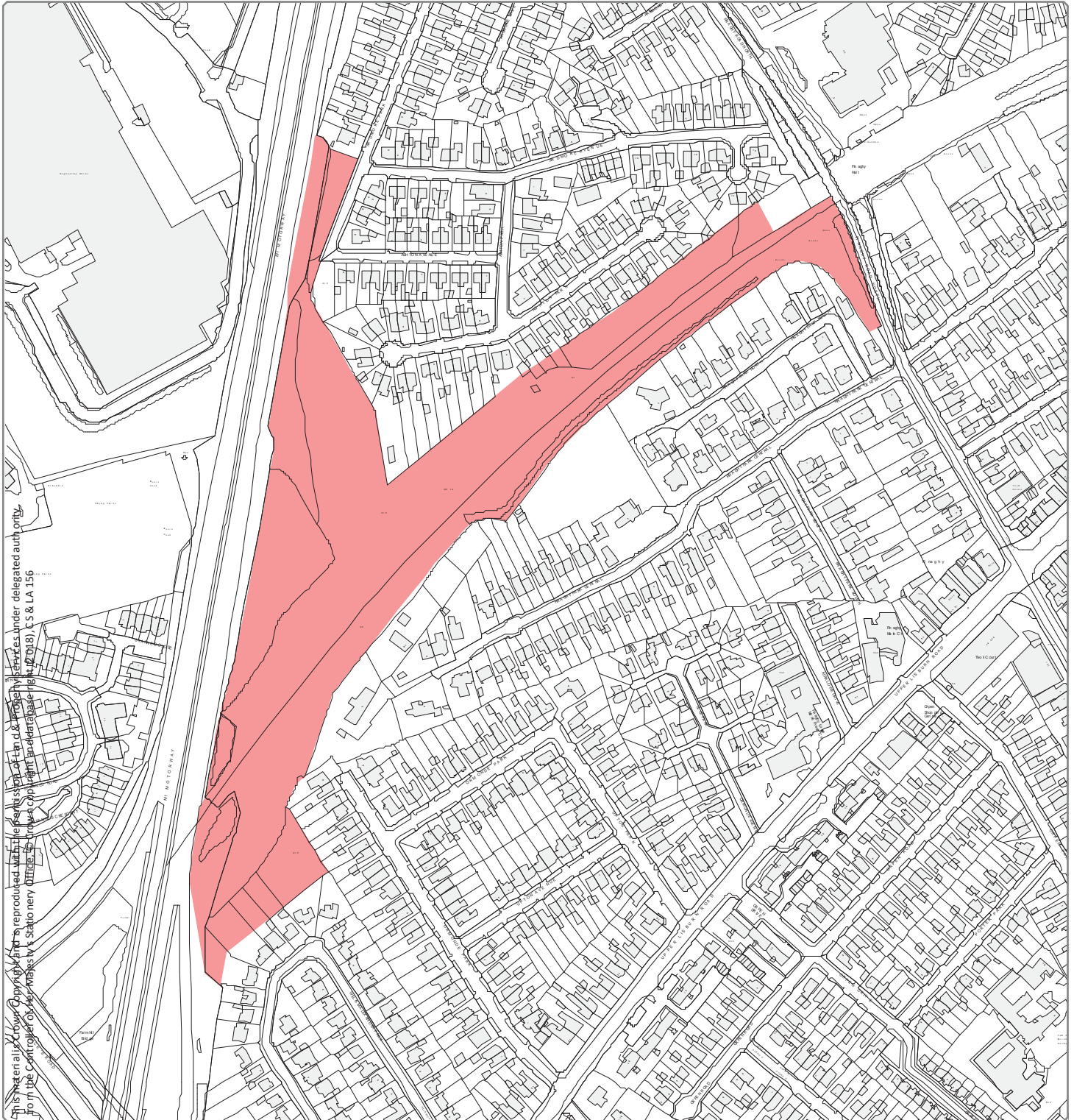


Designation Ref: BT 085
Location: ALEXANDRA

Source: Draft Belfast Metropolitan Area Plan 2015 in its most advanced stage prior to formal adoption
 Note: Only the above Designation Ref is shown on this map

Scale 1:4,000



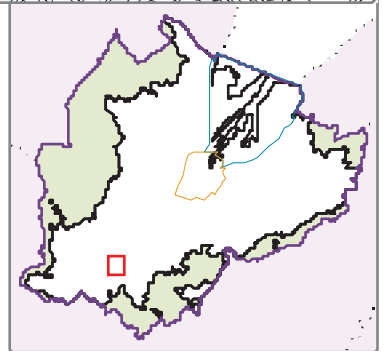


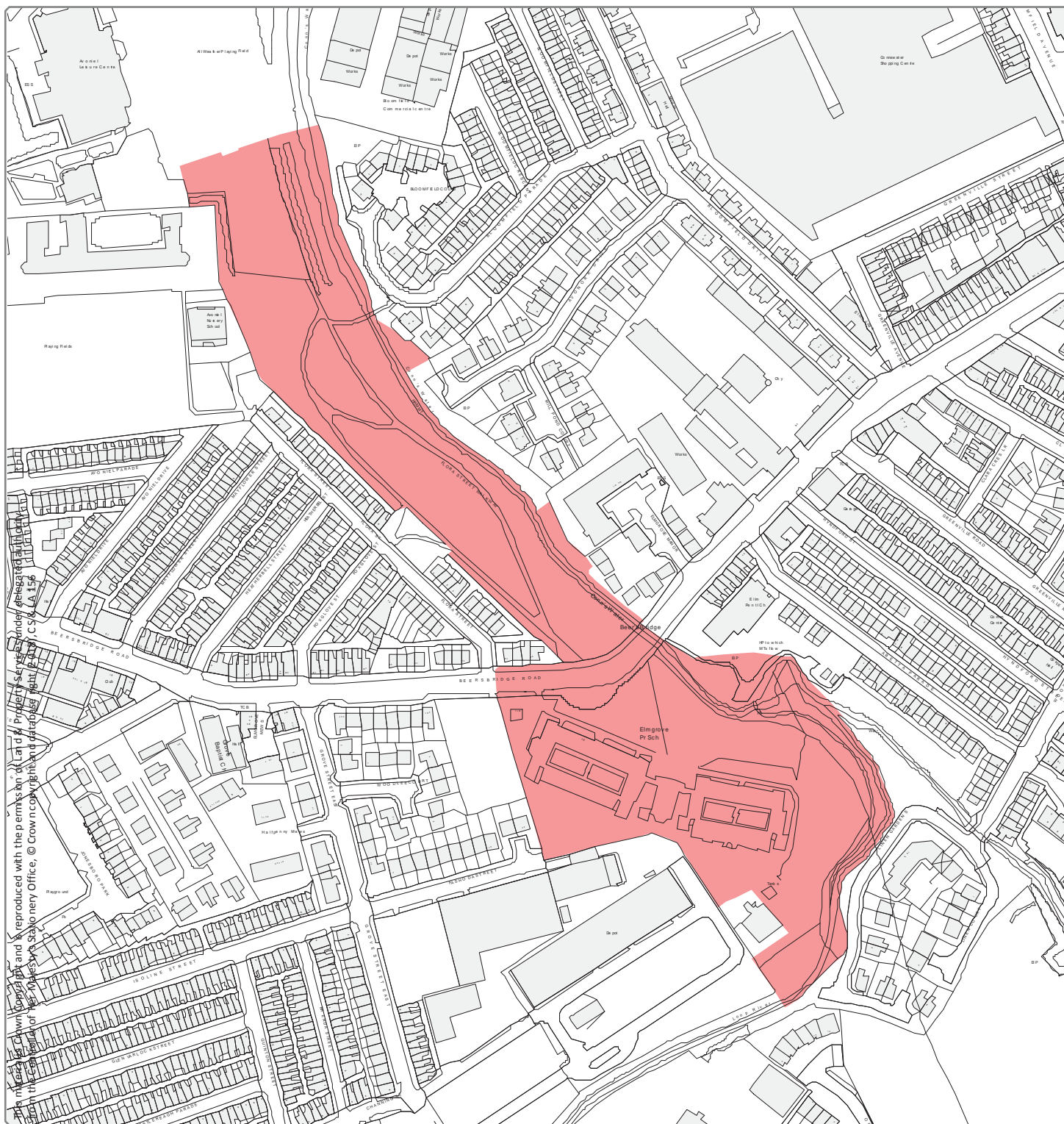
This material is Crown Copyright and is reproduced with the permission of the Controller of Her Majesty's Stationery Office in accordance with the provisions of the Copyright, Designs and Patents Act 1988. It is reproduced with the permission of the Controller of Her Majesty's Stationery Office in accordance with the provisions of the Copyright, Designs and Patents Act 1988.

Designation Ref: BT 086
Location: ARDMORE

Source: Draft Belfast Metropolitan Area Plan 2015 in its most advanced stage prior to formal adoption
 Note: Only the above Designation Ref is shown on this map

Scale 1:4,000

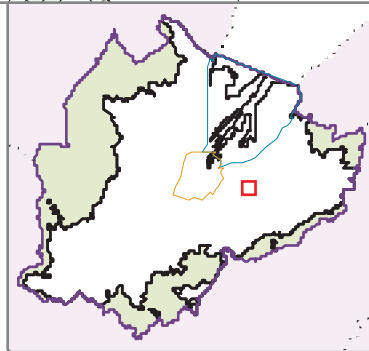


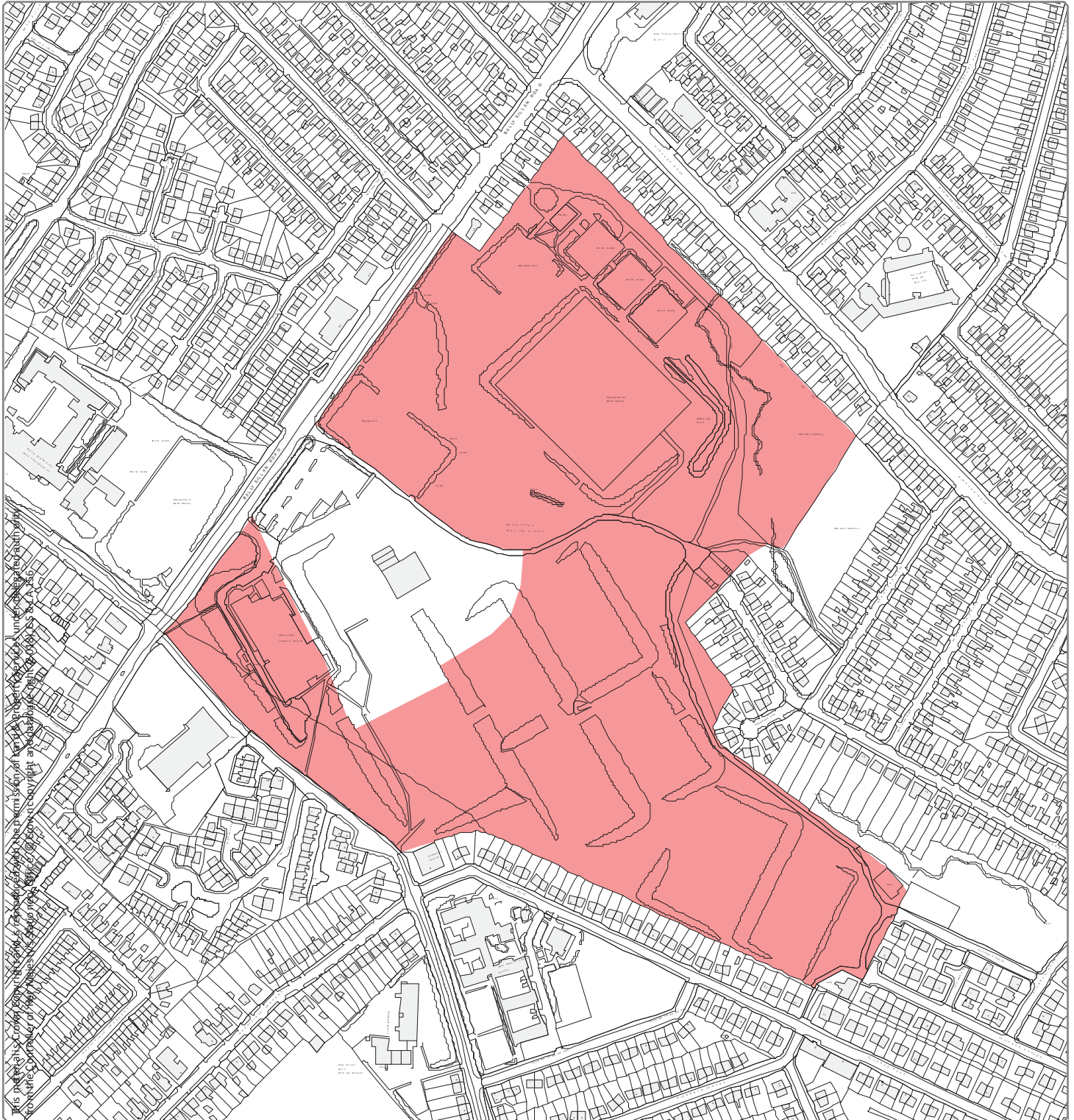


Designation Ref: BT 087
Location: AVONIEL

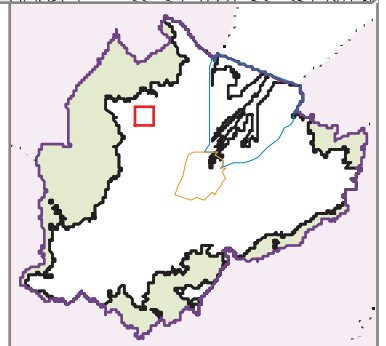
Source: Draft Belfast Metropolitan Area Plan 2015 in its most advanced stage prior to formal adoption
 Note: Only the above Designation Ref is shown on this map

Scale 1:3,000



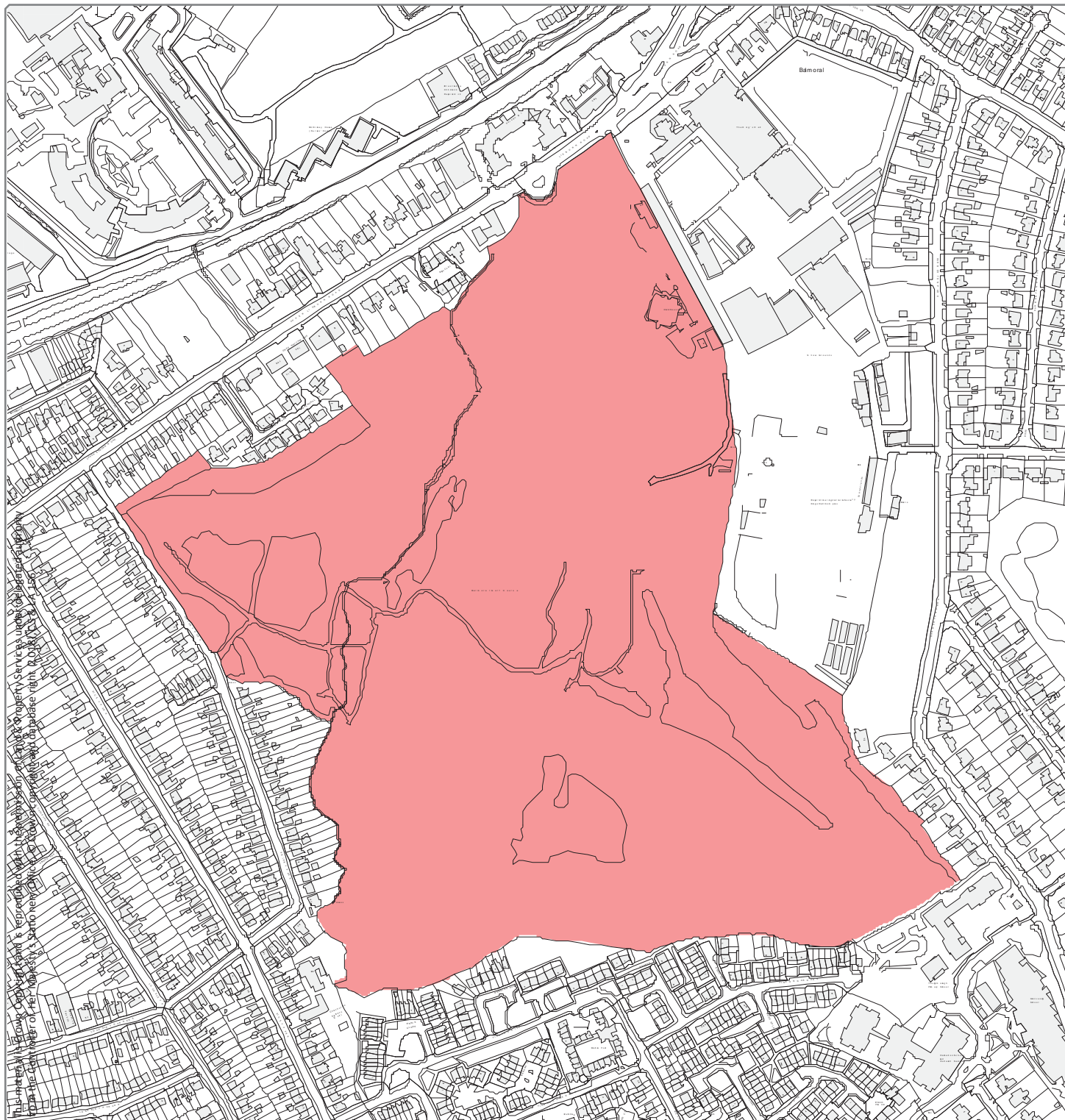


Designation Ref: BT 088
Location: BALLYSILLAN



Source: Draft Belfast Metropolitan Area Plan 2015 in its most advanced stage prior to formal adoption
Note: Only the above Designation Ref is shown on this map

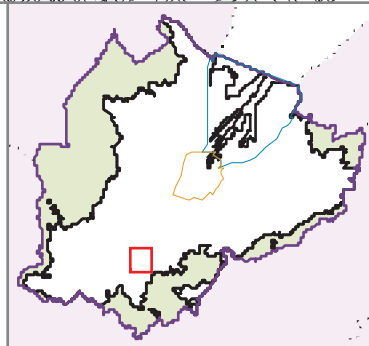
Scale 1:4,500 

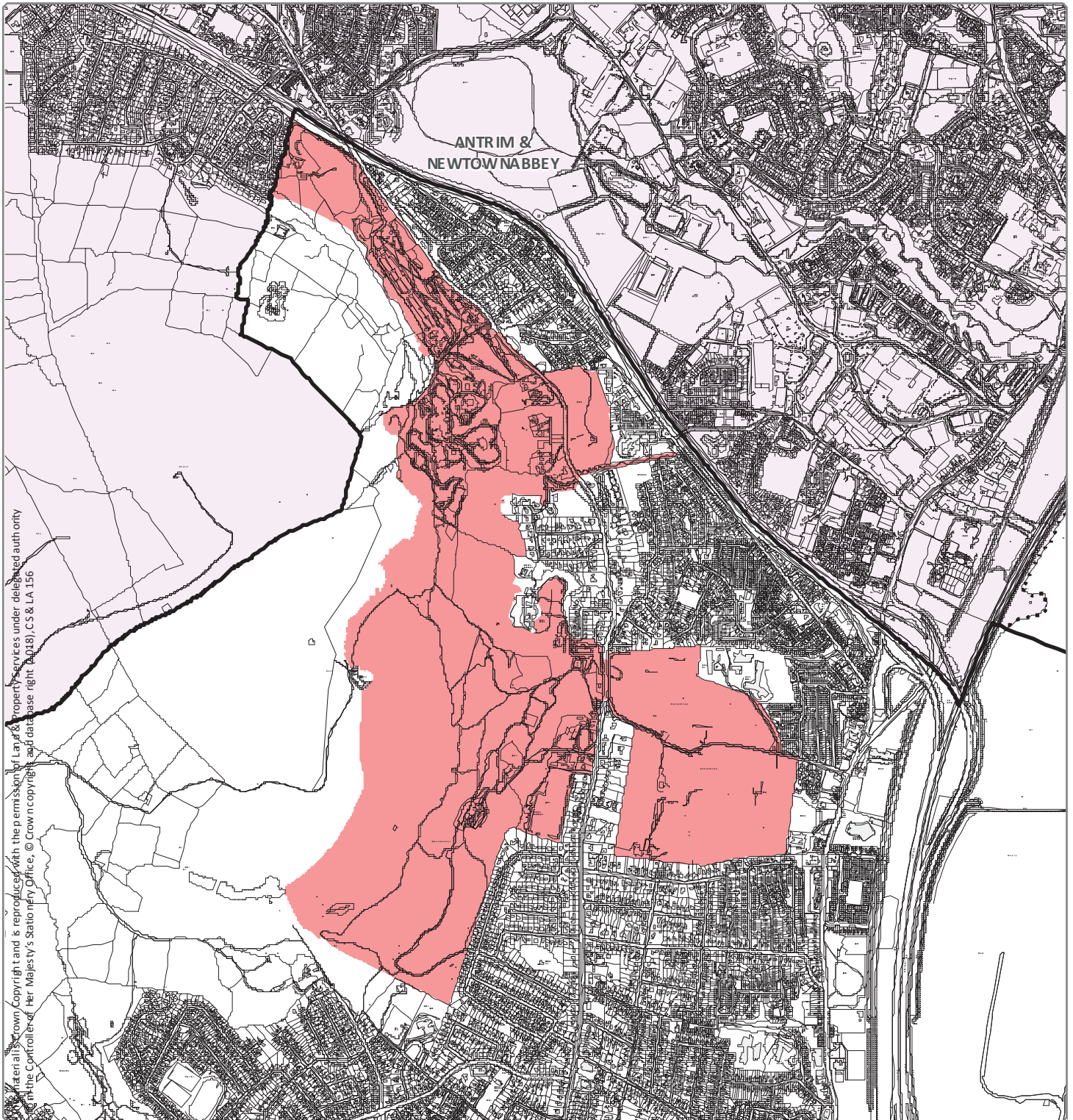


Designation Ref: BT 089
Location: BALMORAL GOLF COURSE

Source: Draft Belfast Metropolitan Area Plan 2015 in its most advanced stage prior to formal adoption
Note: Only the above Designation Ref is shown on this map

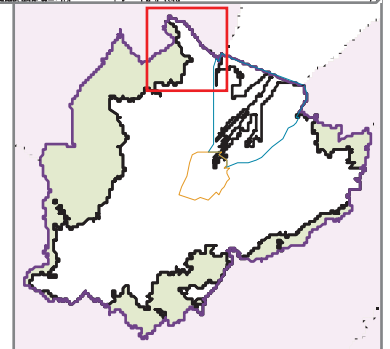
Scale 1:5,500






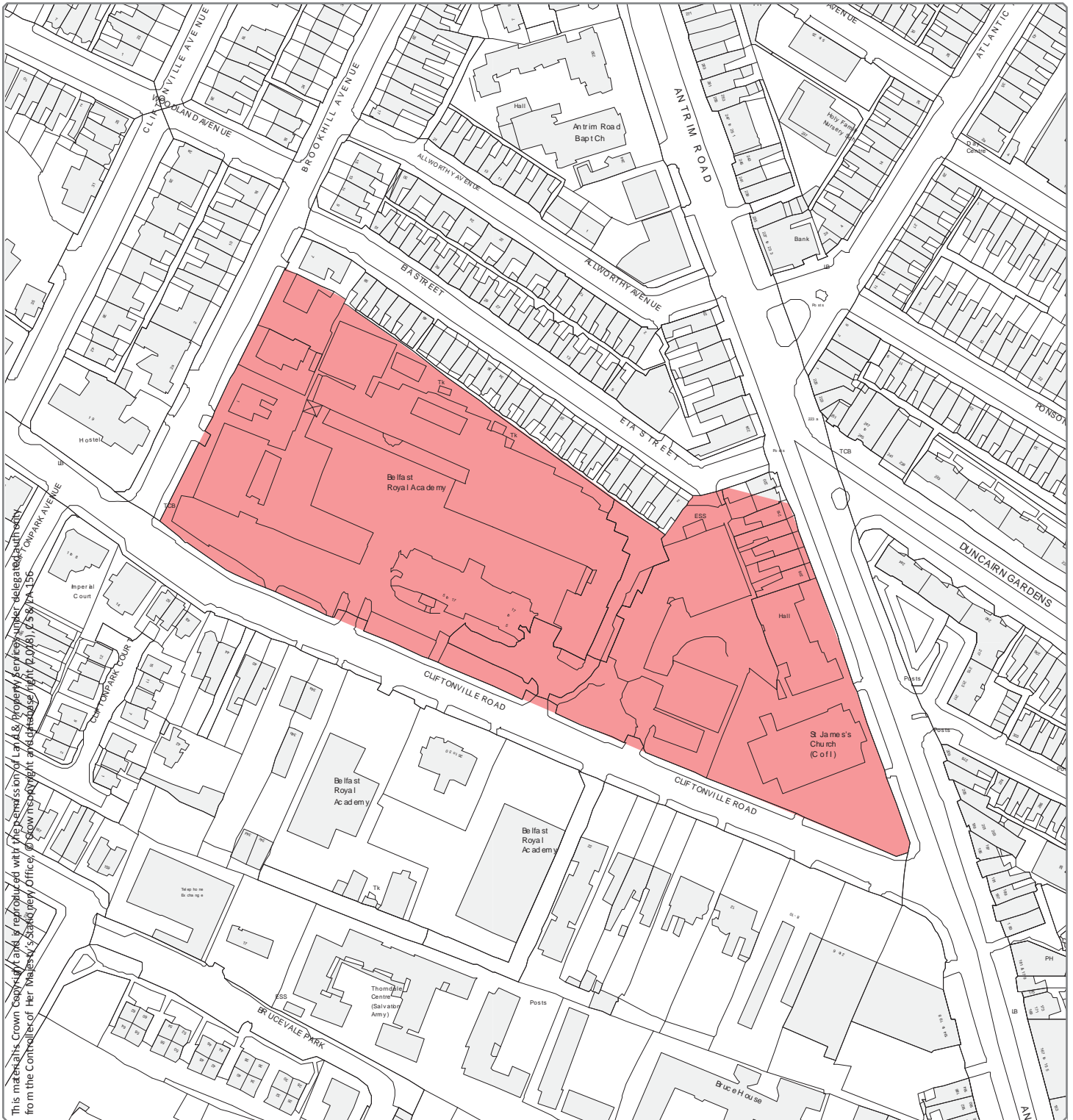
Material is Crown Copyright and is reproduced with the permission of Land & Property Services under delegated authority of the Controller of Her Majesty's Stationery Office, © Crown copyright and database right (2018), CS & LA 156

Designation Ref: BT 090
Location: BELFAST CASTLE/FORTWILLIAM



Source: Draft Belfast Metropolitan Area Plan 2015 in its most advanced stage prior to formal adoption
Note: Only the above Designation Ref is shown on this map

Scale 1:19,500 

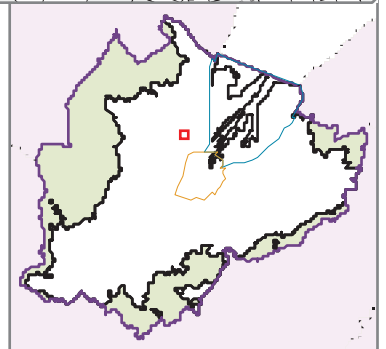


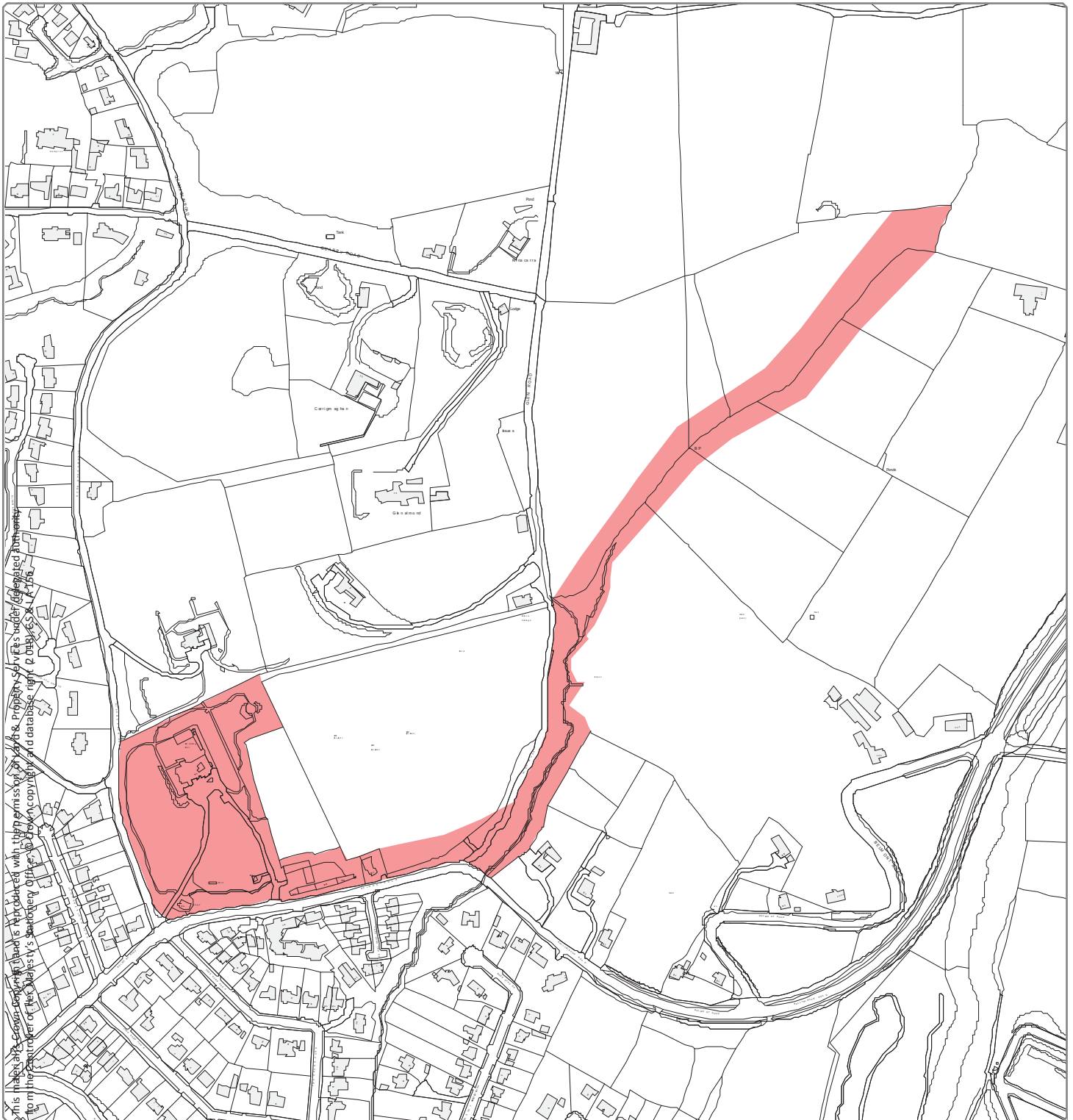
This material is Crown Copyright and is reproduced with the permission of Land & Property Services under delegated authority from the Controller of Her Majesty's Stationery Office. Crown copyright and database right (2016), 25 & 26, 156

Designation Ref: BT 091
Location: BELFAST ROYAL ACADEMY

Source: Draft Belfast Metropolitan Area Plan 2015 in its most advanced stage prior to formal adoption
 Note: Only the above Designation Ref is shown on this map

Scale 1:2,000

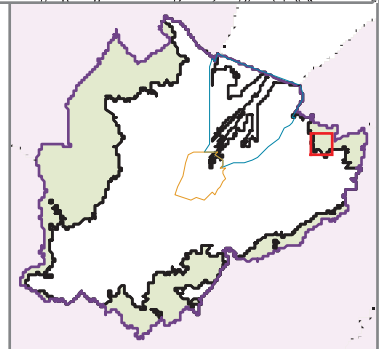


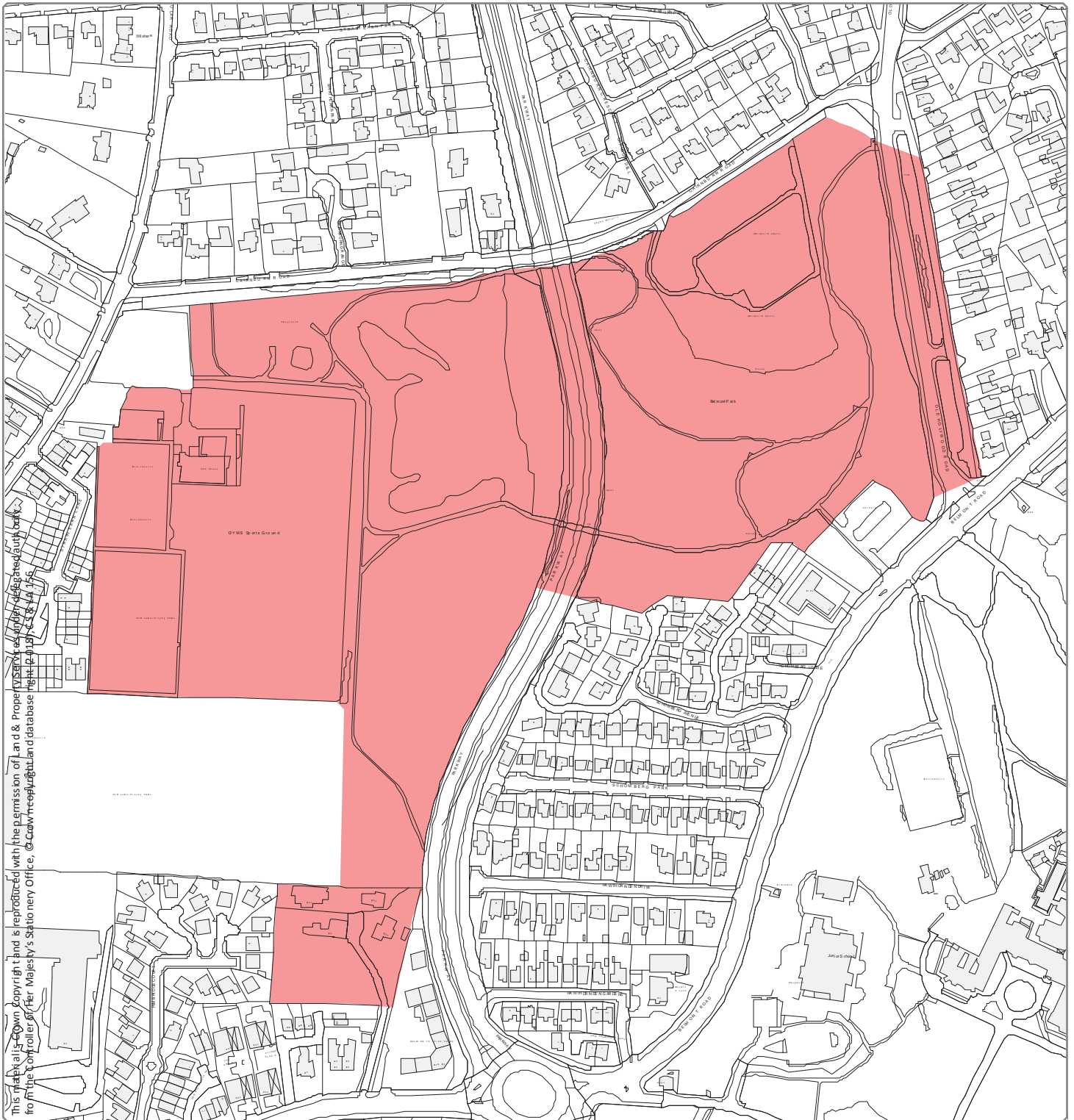


Designation Ref: BT 092
Location: BELMONT GLEN

Source: Draft Belfast Metropolitan Area Plan 2015 in its most advanced stage prior to formal adoption
 Note: Only the above Designation Ref is shown on this map

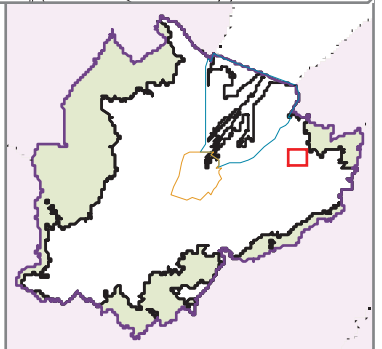
Scale 1:5,000





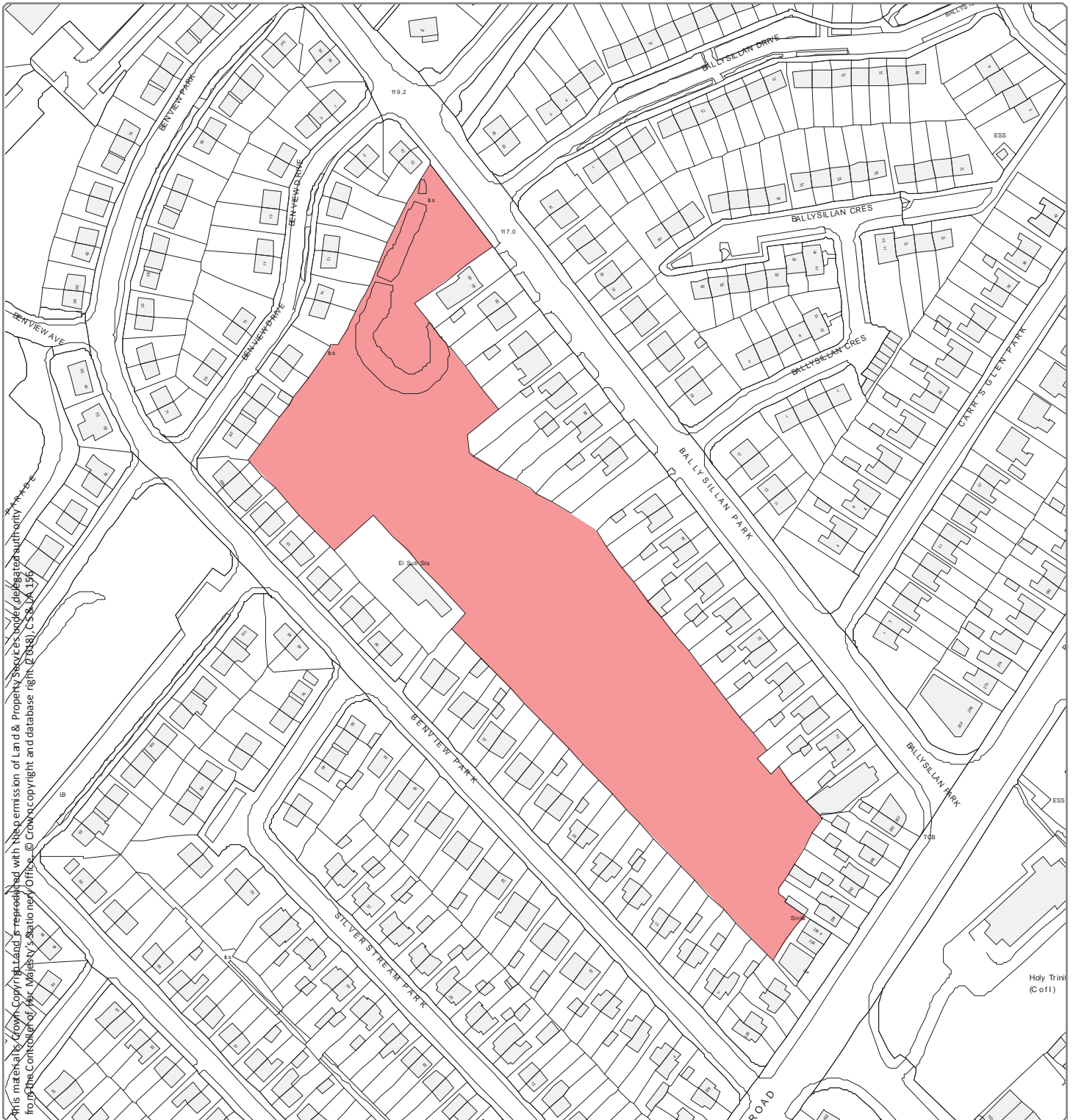
This material is Crown Copyright and is reproduced with the permission of Land & Property Information from Ordnance Survey under licence. © Crown Copyright and/or the Controller of Her Majesty's Stationery Office, © Crown Copyright and/or the Controller of Her Majesty's Stationery Office, © Crown Copyright and/or the Controller of Her Majesty's Stationery Office, © Crown Copyright and/or the Controller of Her Majesty's Stationery Office.

Designation Ref: BT 093
Location: BELMONT PARK



Source: Draft Belfast Metropolitan Area Plan 2015 in its most advanced stage prior to formal adoption
 Note: Only the above Designation Ref is shown on this map

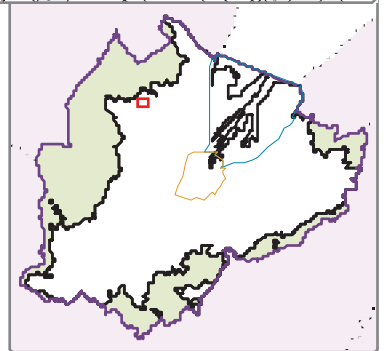
Scale 1:4,000

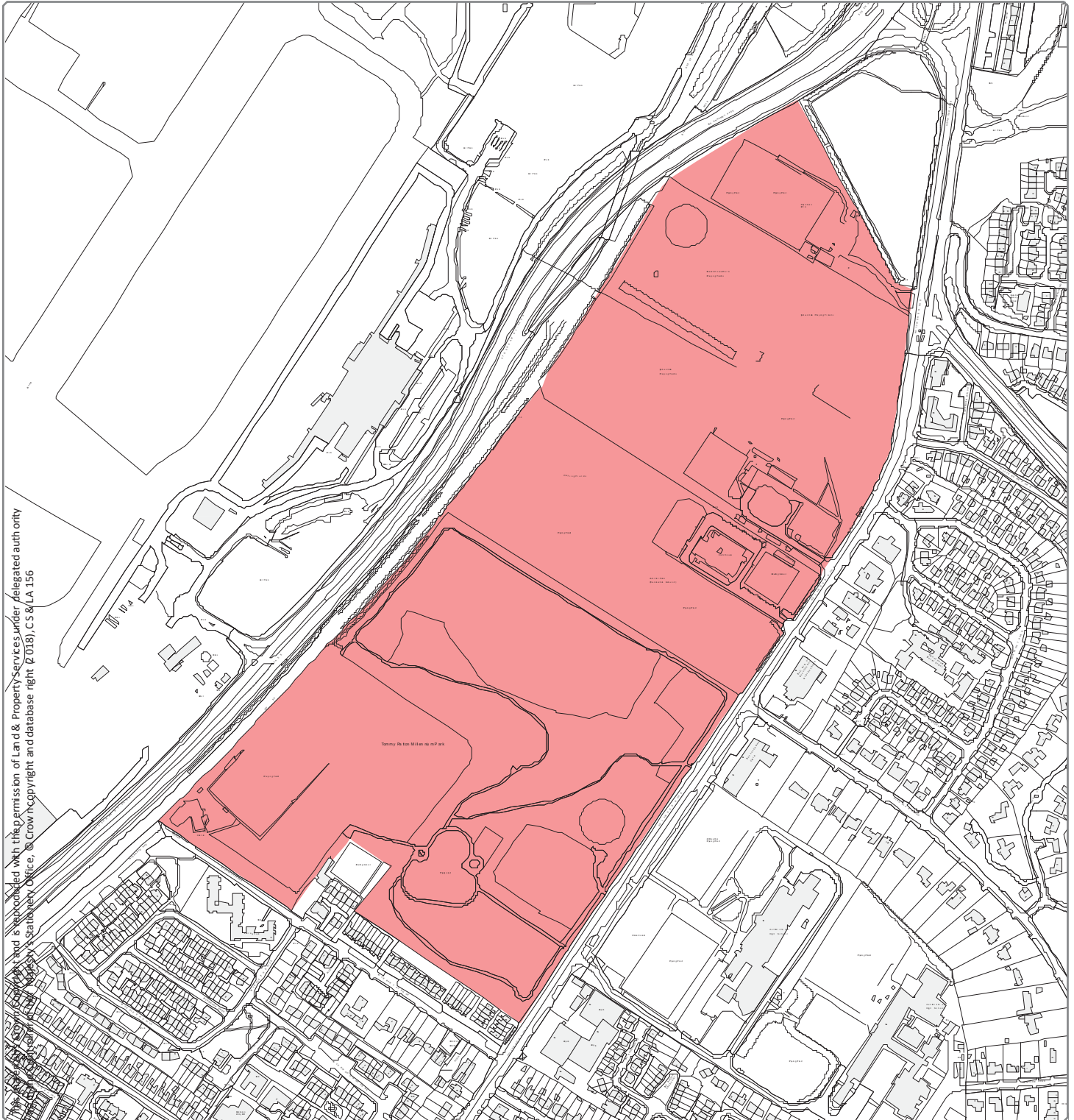


Designation Ref: BT 094
Location: BENVIEW

Source: Draft Belfast Metropolitan Area Plan 2015 in its most advanced stage prior to formal adoption
 Note: Only the above Designation Ref is shown on this map

Scale 1:2,000



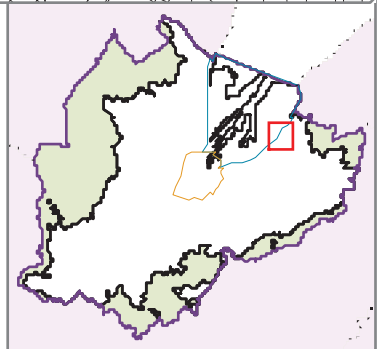


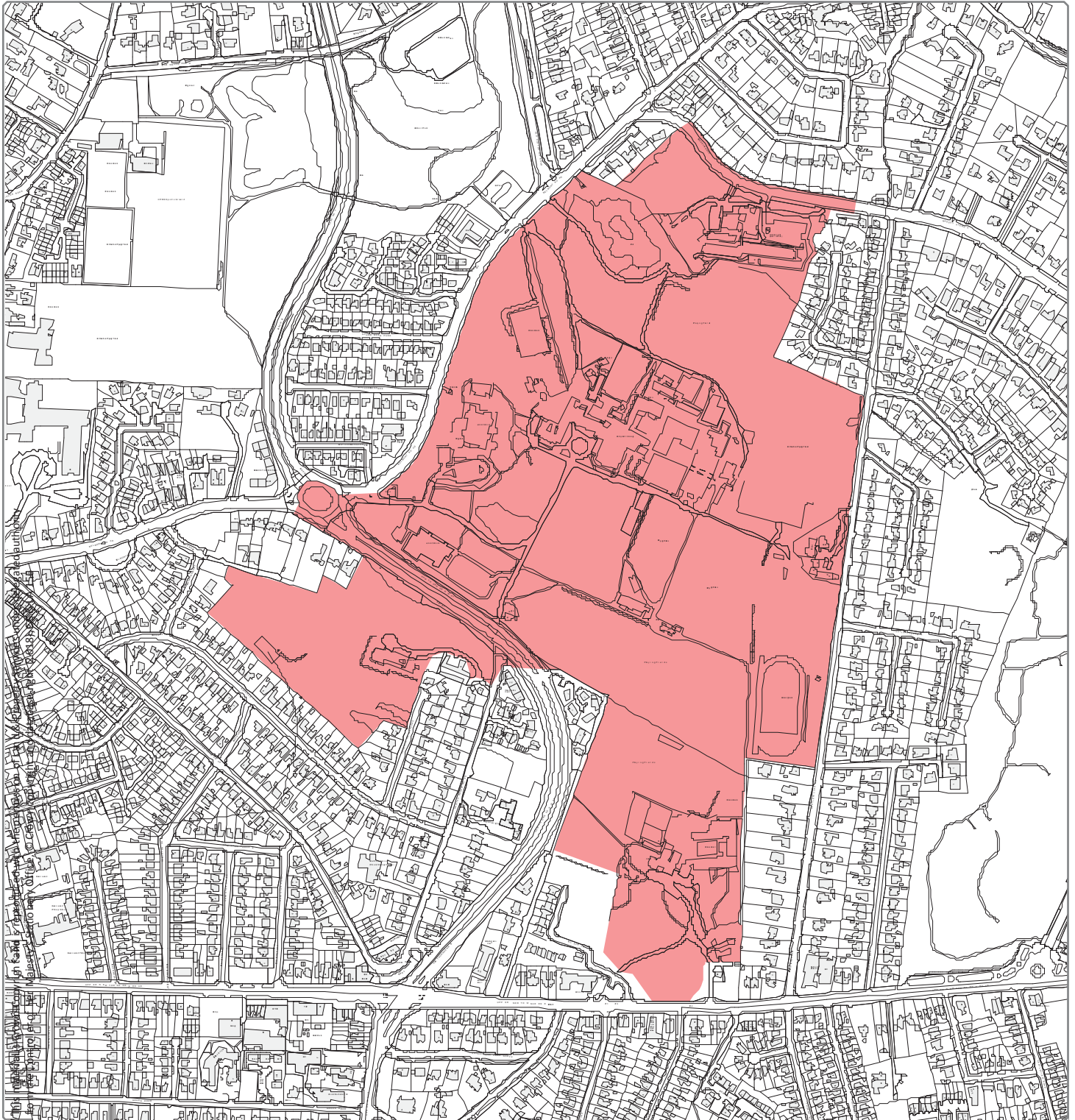
This map is reproduced with the permission of Land & Property Services under Delegated authority from the Mayor's Statutory Office, in Crown copyright and database right (2018), CS & LA 156

Designation Ref: BT 095
Location: BLANCHFLOWER/PATTON

Source: Draft Belfast Metropolitan Area Plan 2015 in its most advanced stage prior to formal adoption
Note: Only the above Designation Ref is shown on this map

Scale 1:6,000

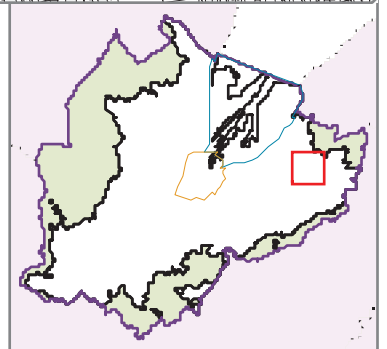


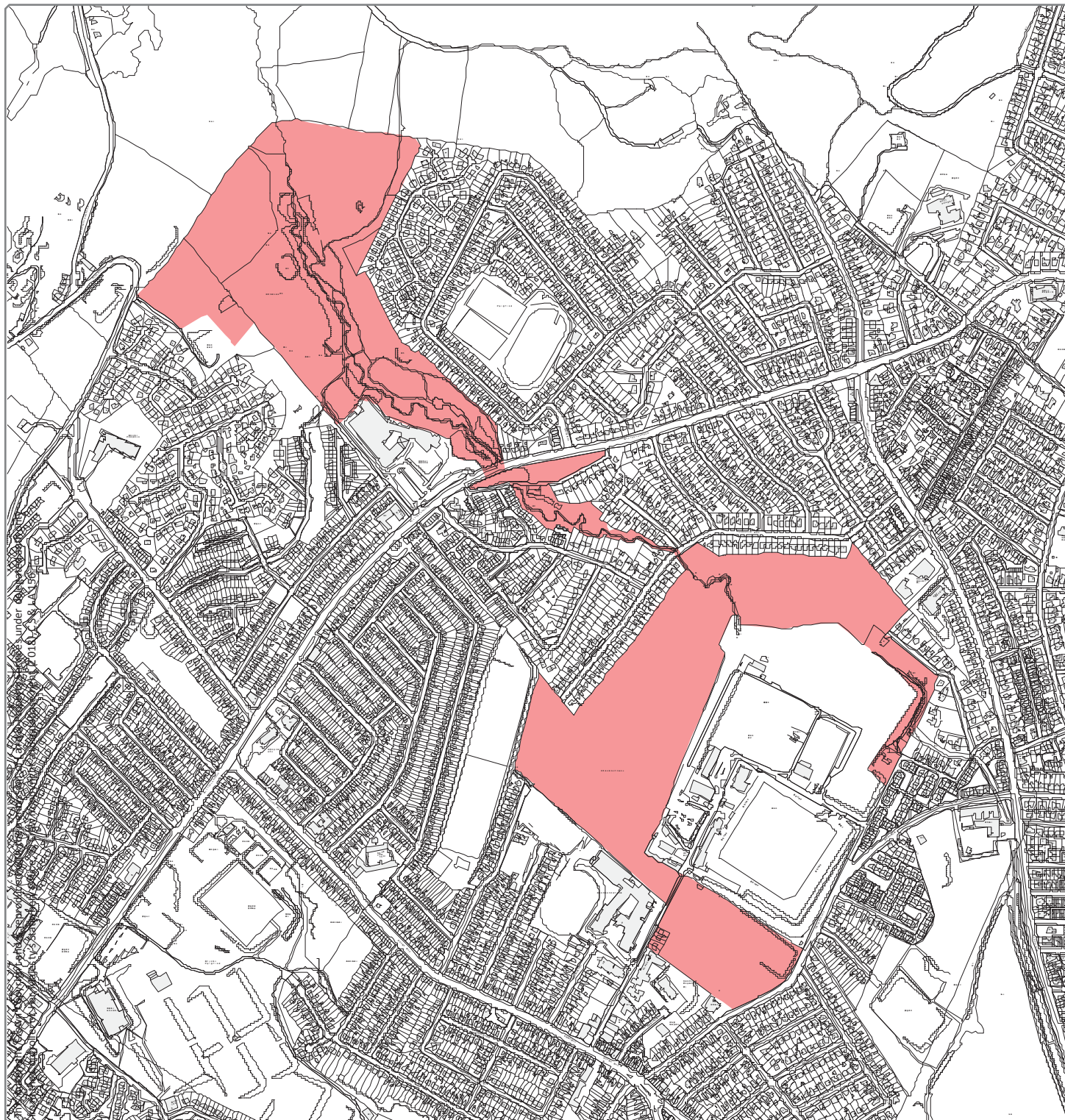


Designation Ref: BT 096
Location: CAMPBELL/ORMISTON

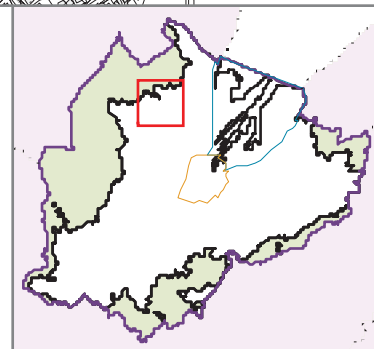
Source: Draft Belfast Metropolitan Area Plan 2015 in its most advanced stage prior to formal adoption
Note: Only the above Designation Ref is shown on this map

Scale 1:7,500



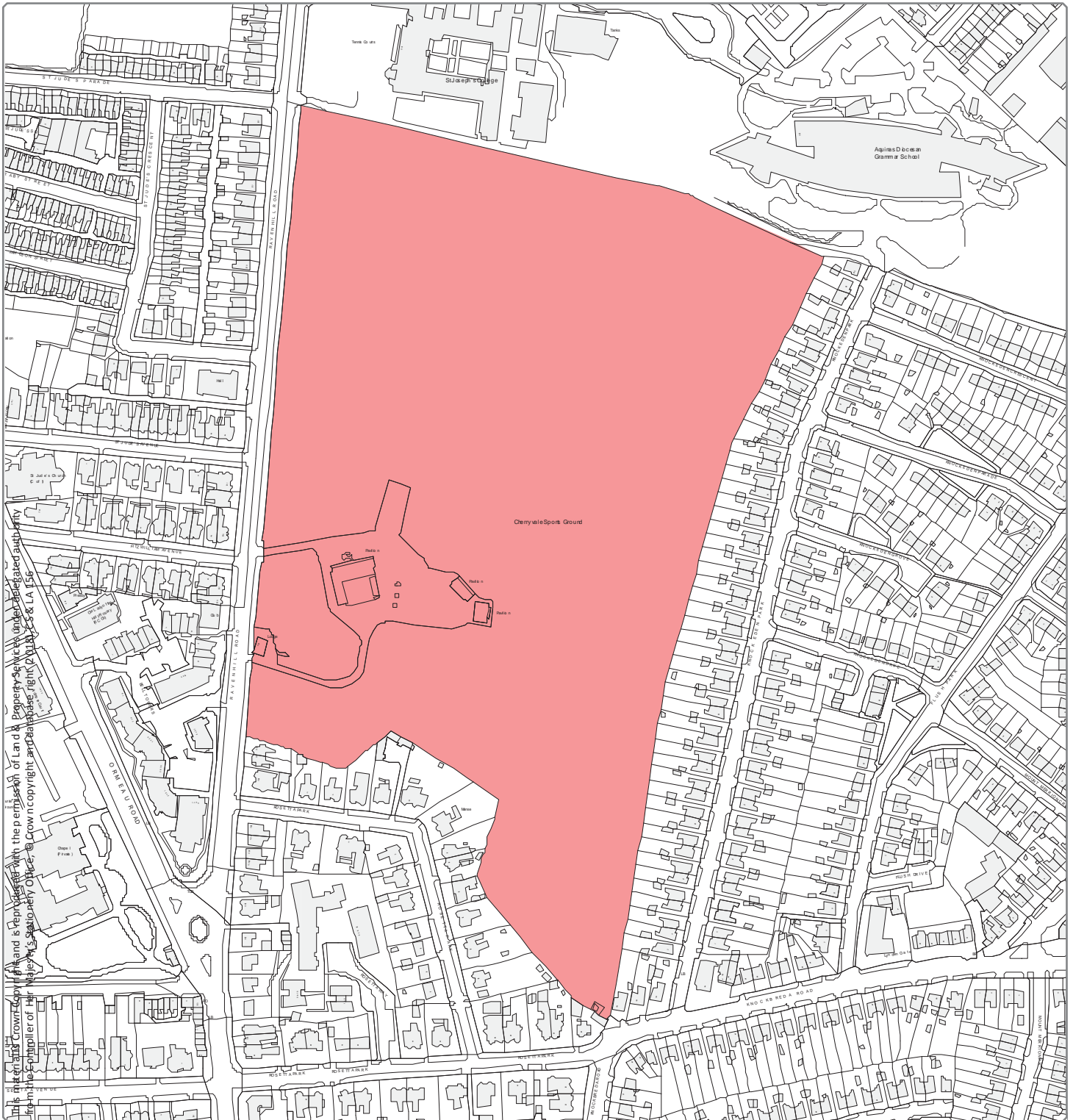


Designation Ref: BT 097
Location: CARR'S GLEN



Source: Draft Belfast Metropolitan Area Plan 2015 in its most advanced stage prior to formal adoption
Note: Only the above Designation Ref is shown on this map

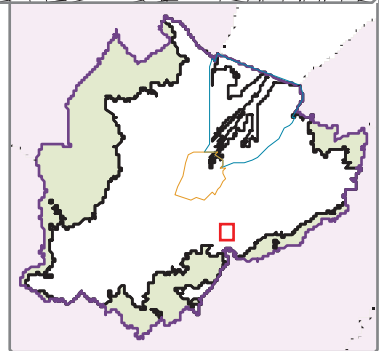
Scale 1:10,500

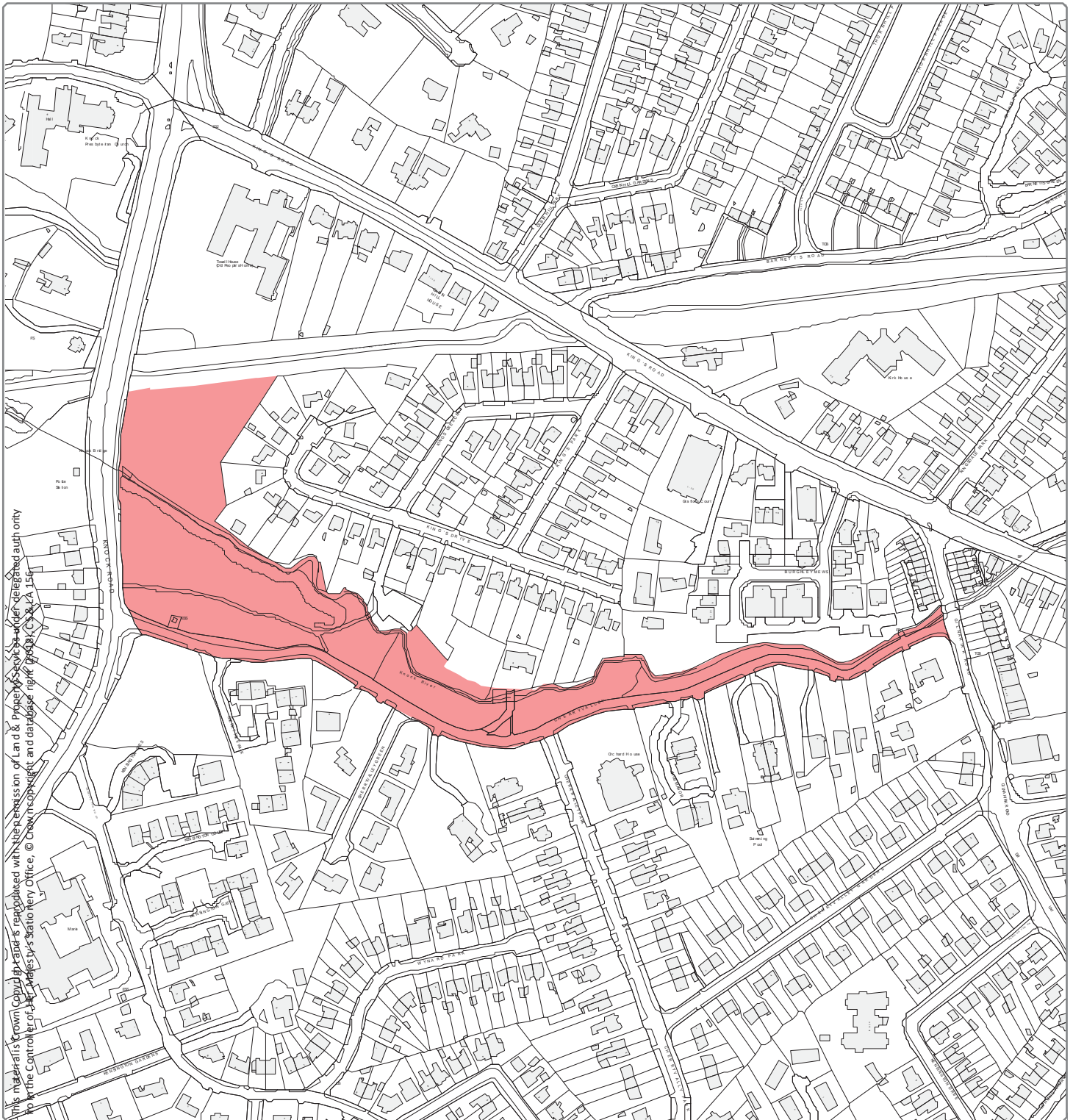


Designation Ref: BT 098
Location: CHERRYVALE

Source: Draft Belfast Metropolitan Area Plan 2015 in its most advanced stage prior to formal adoption
Note: Only the above Designation Ref is shown on this map

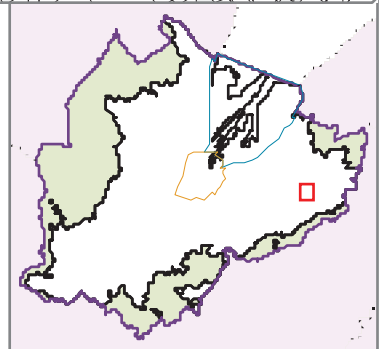
Scale 1:3,500



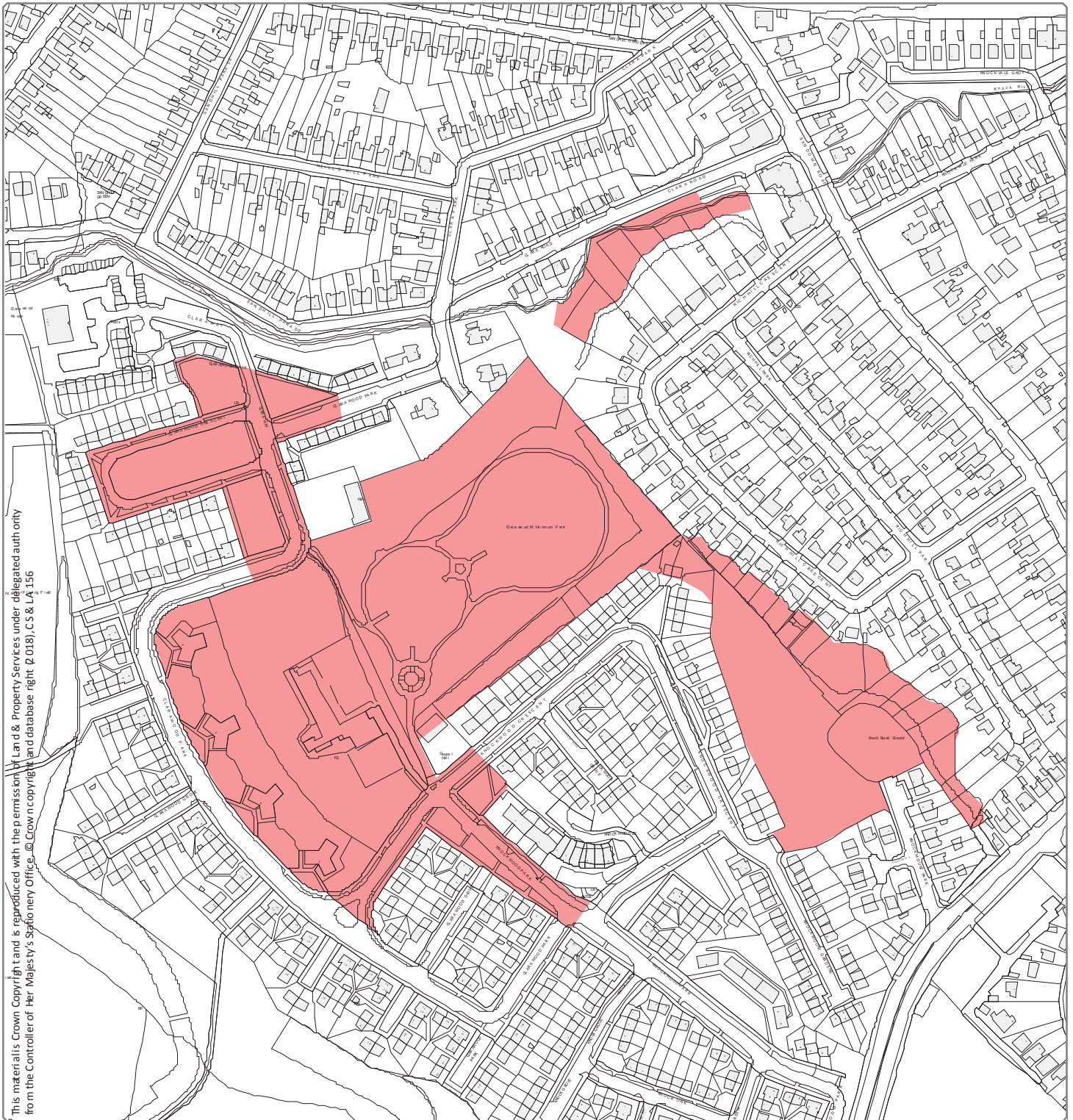


Designation Ref: BT 099
Location: CHERRYVALLEY

Source: Draft Belfast Metropolitan Area Plan 2015 in its most advanced stage prior to formal adoption
 Note: Only the above Designation Ref is shown on this map



Scale 1:3,500

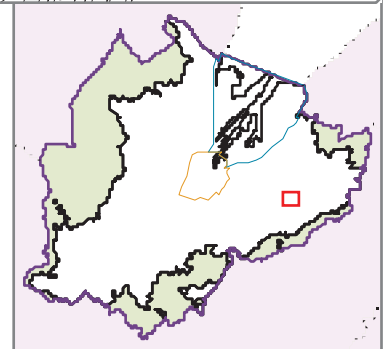


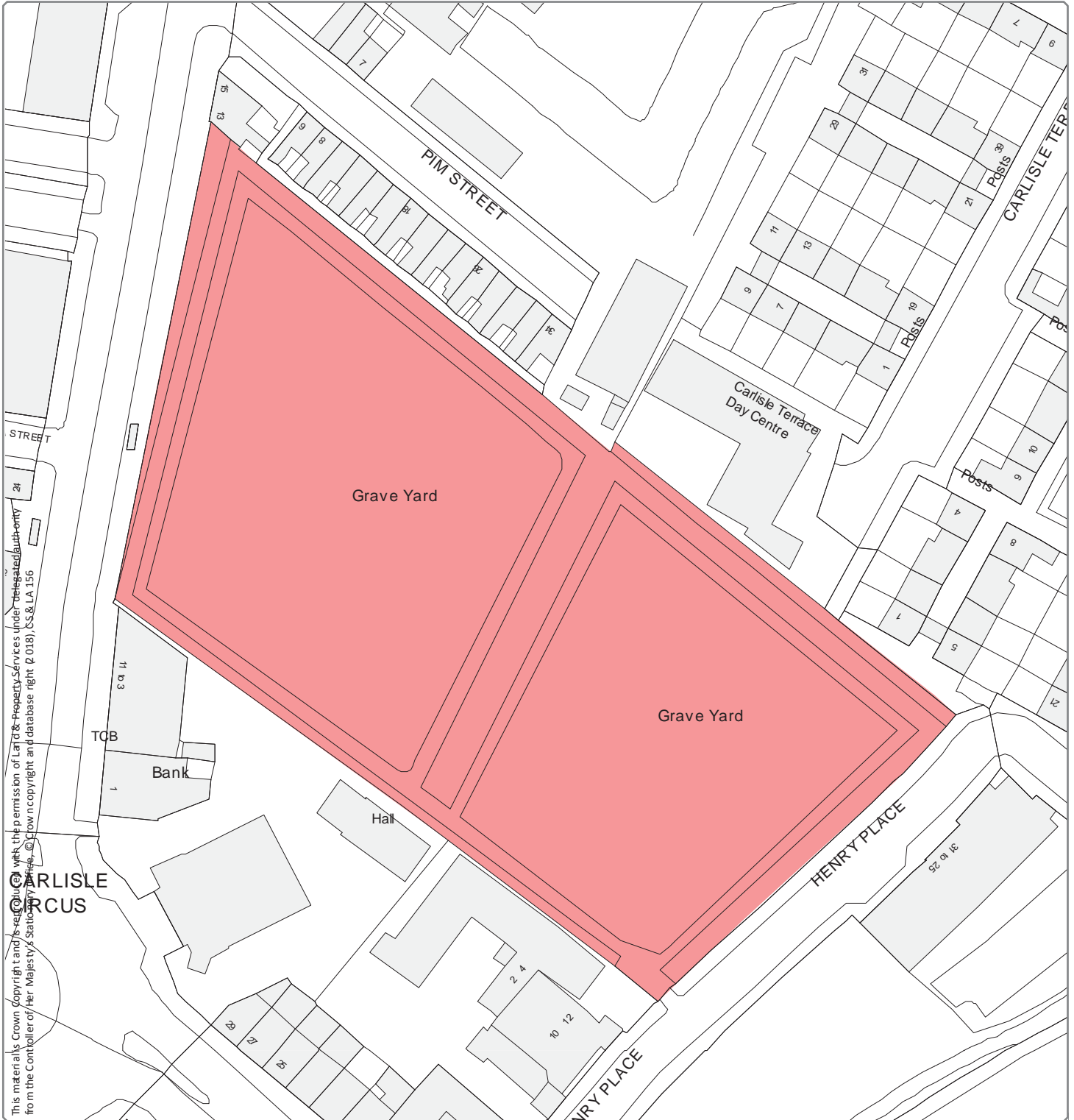
This material is Crown Copyright and is reproduced with the permission of Land & Property Services under delegated authority from the Controller of Her Majesty's Stationery Office. © Crown copyright and database right. © 018), CS & LA 156

Designation Ref: BT 100
Location: CLARAWOOD

Source: Draft Belfast Metropolitan Area Plan 2015 in its most advanced stage prior to formal adoption
Note: Only the above Designation Ref is shown on this map

Scale 1:3,500

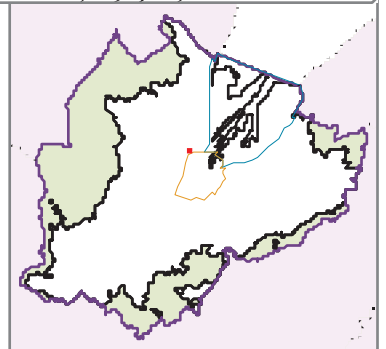


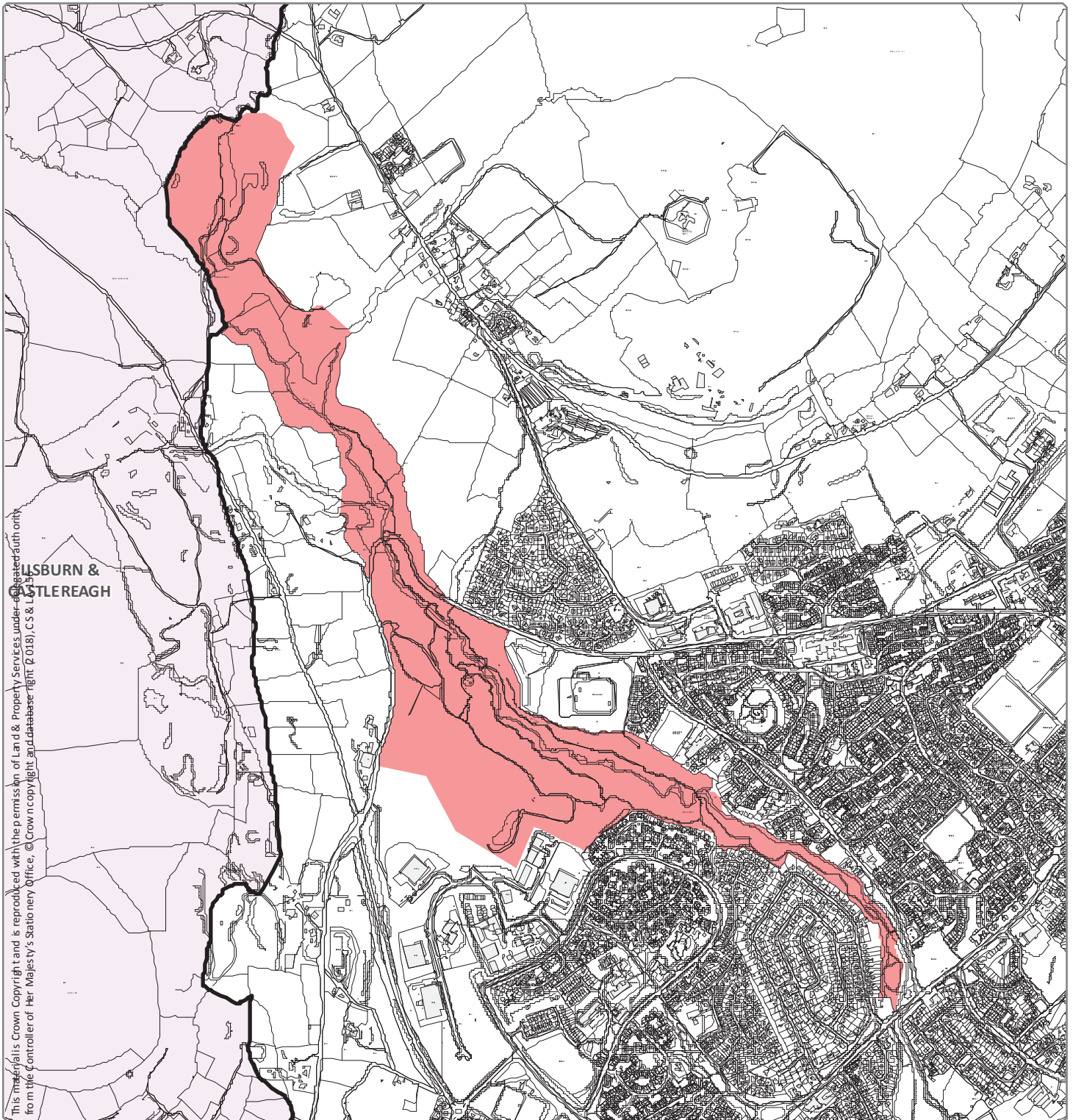


Designation Ref: BT 101
Location: CLIFTON 2

Source: Draft Belfast Metropolitan Area Plan 2015 in its most advanced stage prior to formal adoption
 Note: Only the above Designation Ref is shown on this map

Scale 1:1,000





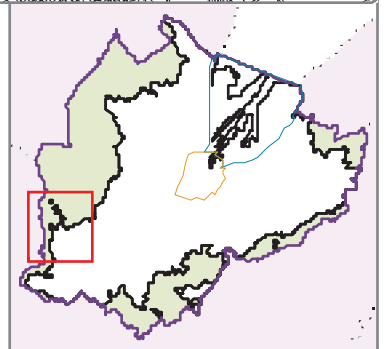
This material is Crown Copyright and is reproduced with the permission of Land & Property Services under a Creative Commons licence from the Controller of Her Majesty's Stationery Office. © Crown copyright and database right. 2018. CS & LPS

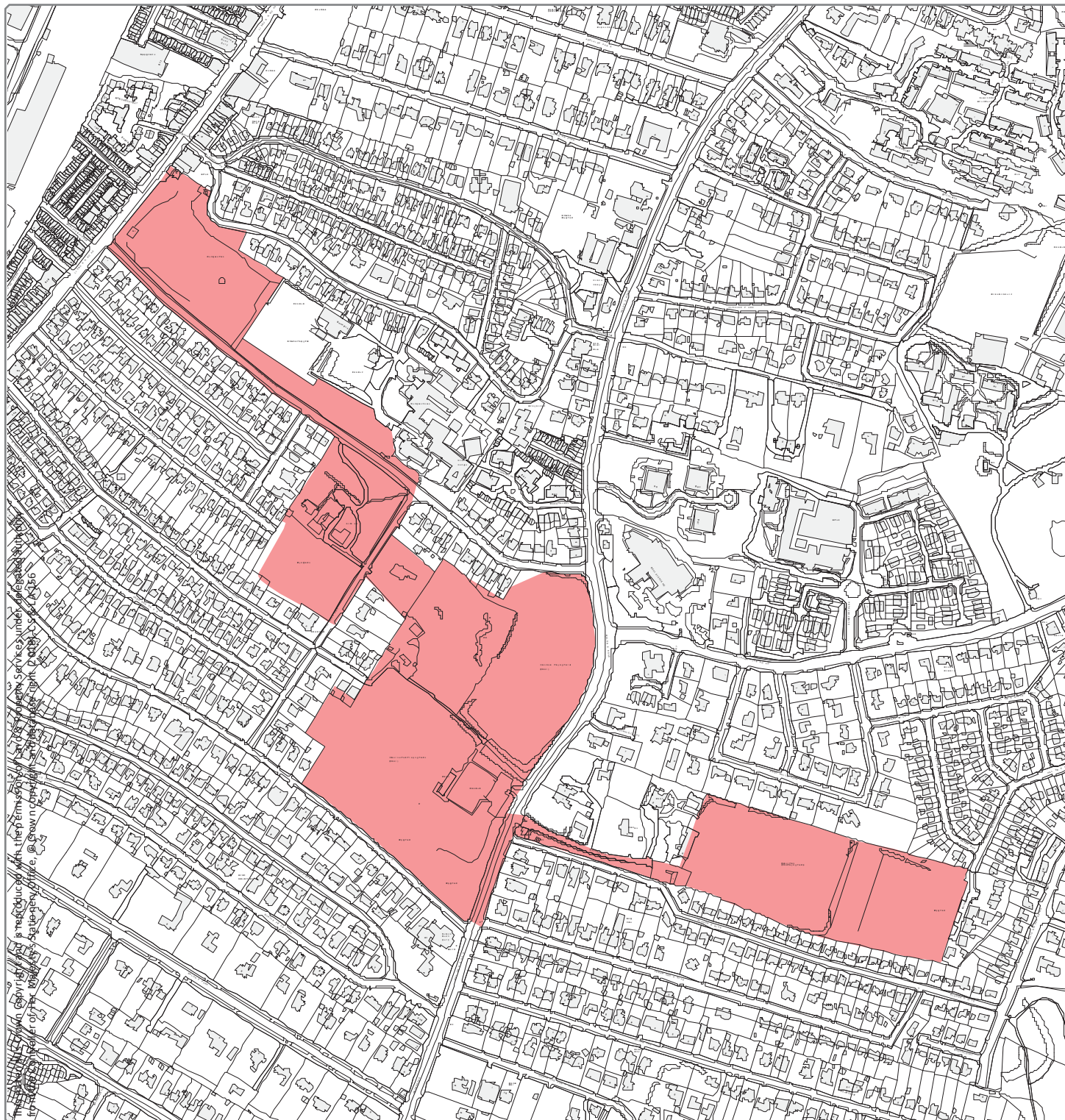
LSBURN & BUTLEREAGH

Designation Ref: BT 102
Location: COLIN GLEN

Source: Draft Belfast Metropolitan Area Plan 2015 in its most advanced stage prior to formal adoption
Note: Only the above Designation Ref is shown on this map

Scale 1:16,000

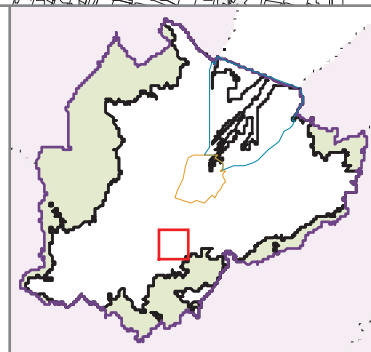


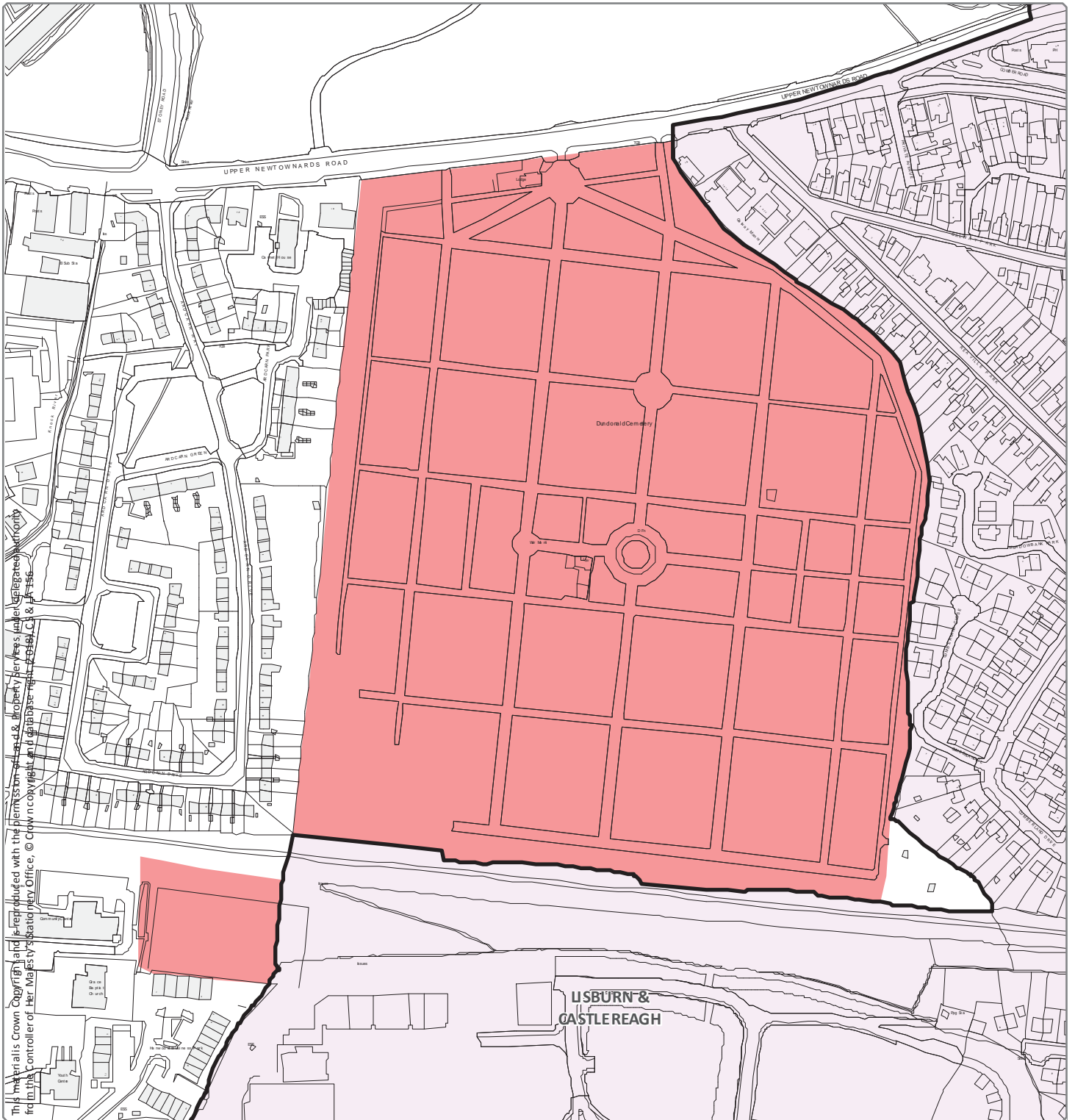


Designation Ref: BT 103
Location: CRANMORE/BLADON

Source: Draft Belfast Metropolitan Area Plan 2015 in its most advanced stage prior to formal adoption
 Note: Only the above Designation Ref is shown on this map


Scale 1:7,000

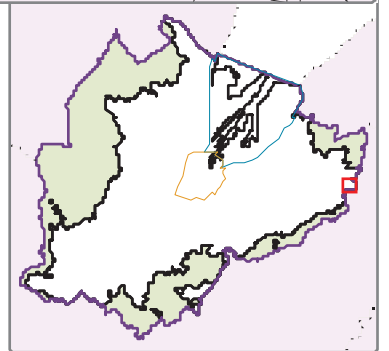


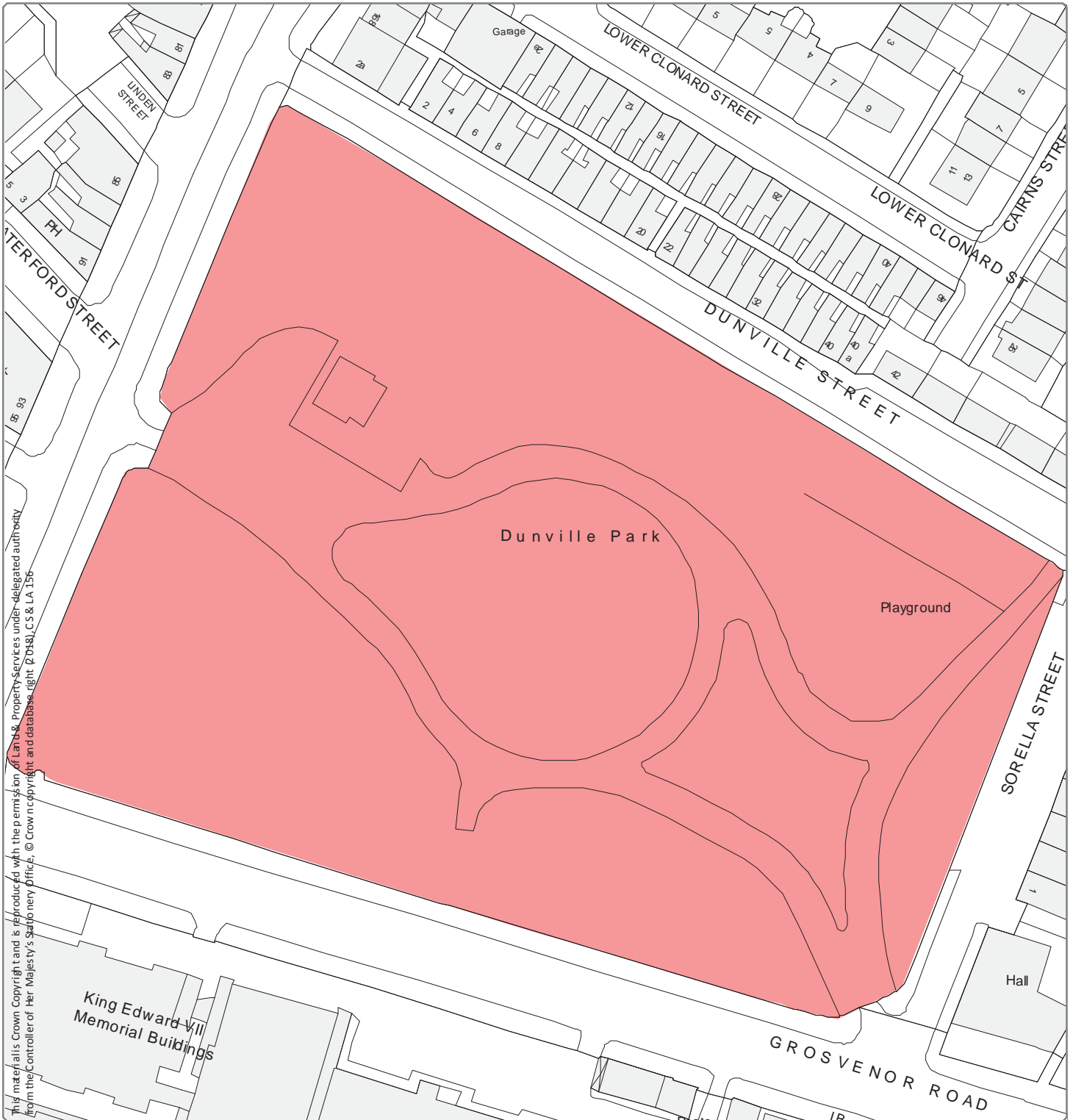


Designation Ref: BT 104
Location: DUNDONALD WEDGE

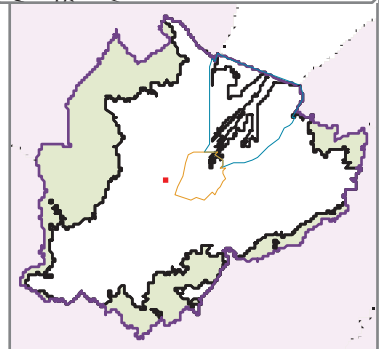
Source: Draft Belfast Metropolitan Area Plan 2015 in its most advanced stage prior to formal adoption
 Note: Only the above Designation Ref is shown on this map

Scale 1:3,500 



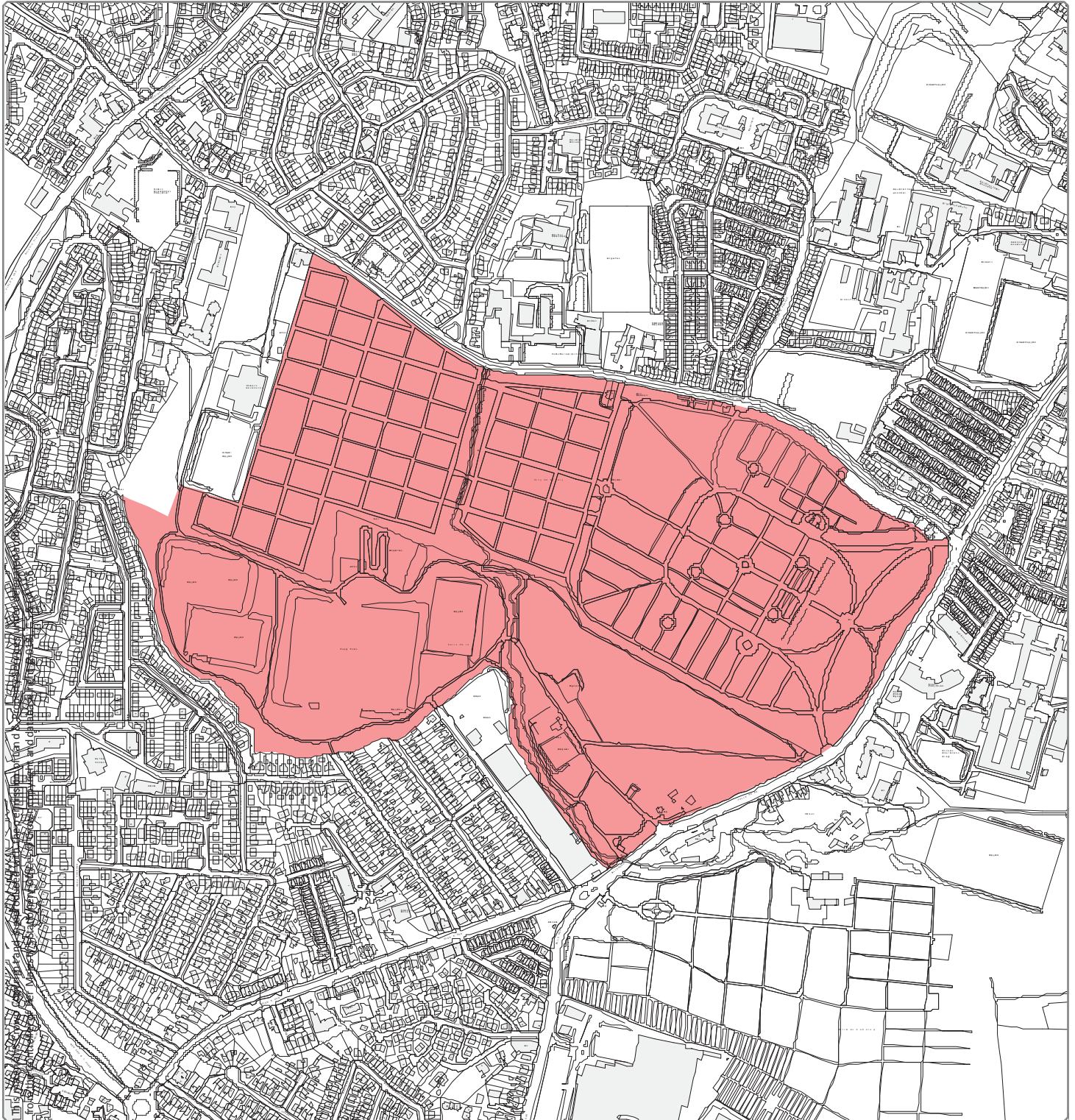


Designation Ref: BT 105
Location: DUNVILLE

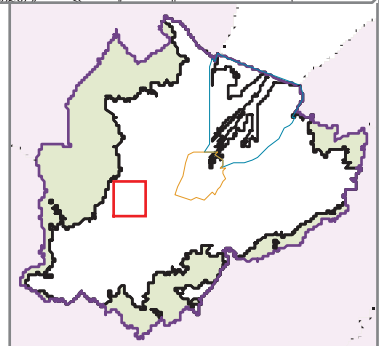


Source: Draft Belfast Metropolitan Area Plan 2015 in its most advanced stage prior to formal adoption
 Note: Only the above Designation Ref is shown on this map


Scale 1:1,000

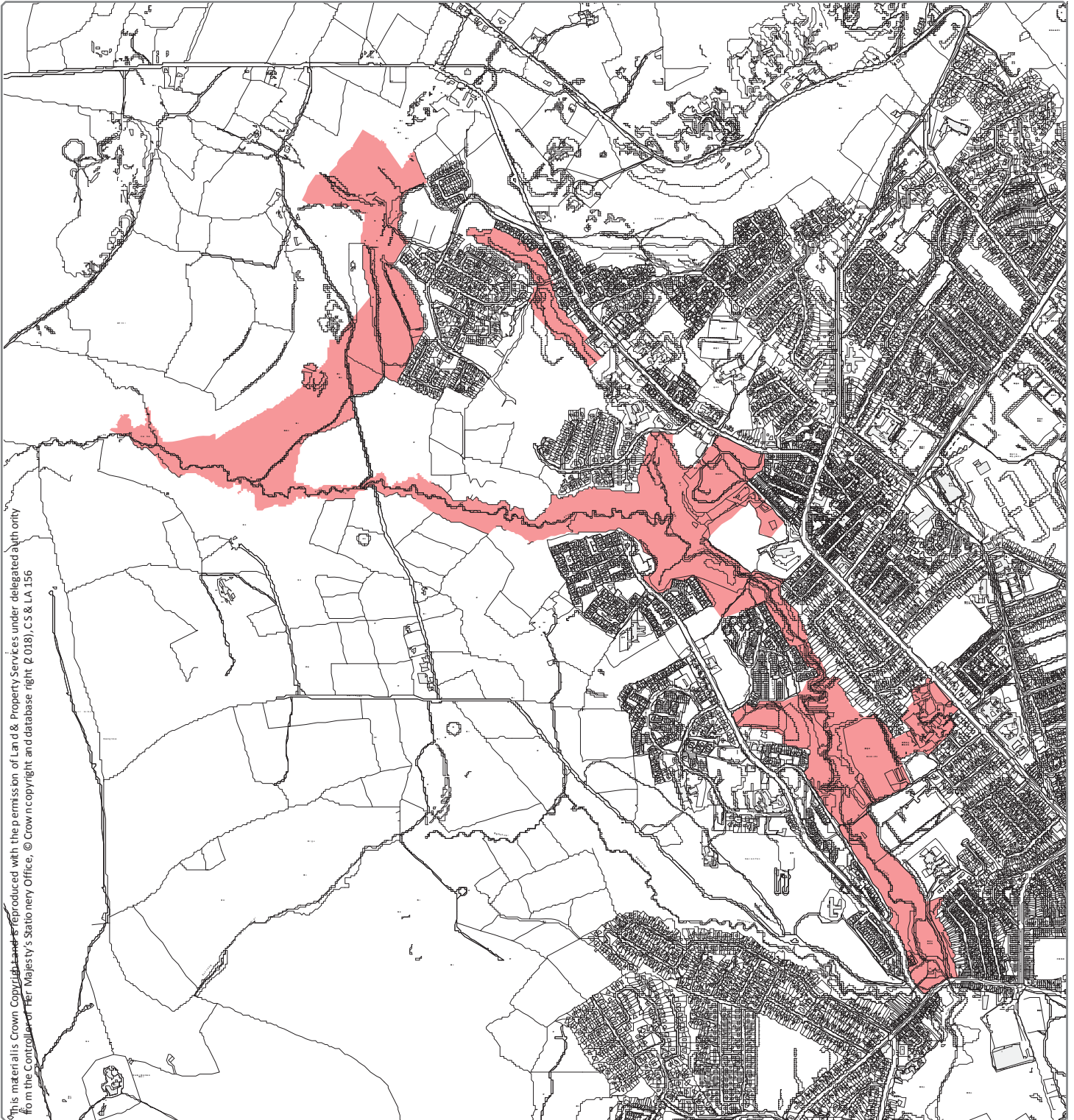


Designation Ref: BT 106
Location: FALLS

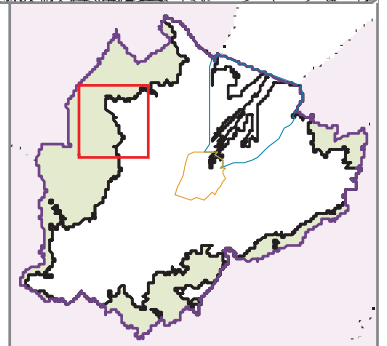


Source: Draft Belfast Metropolitan Area Plan 2015 in its most advanced stage prior to formal adoption
Note: Only the above Designation Ref is shown on this map

Scale 1:8,000 

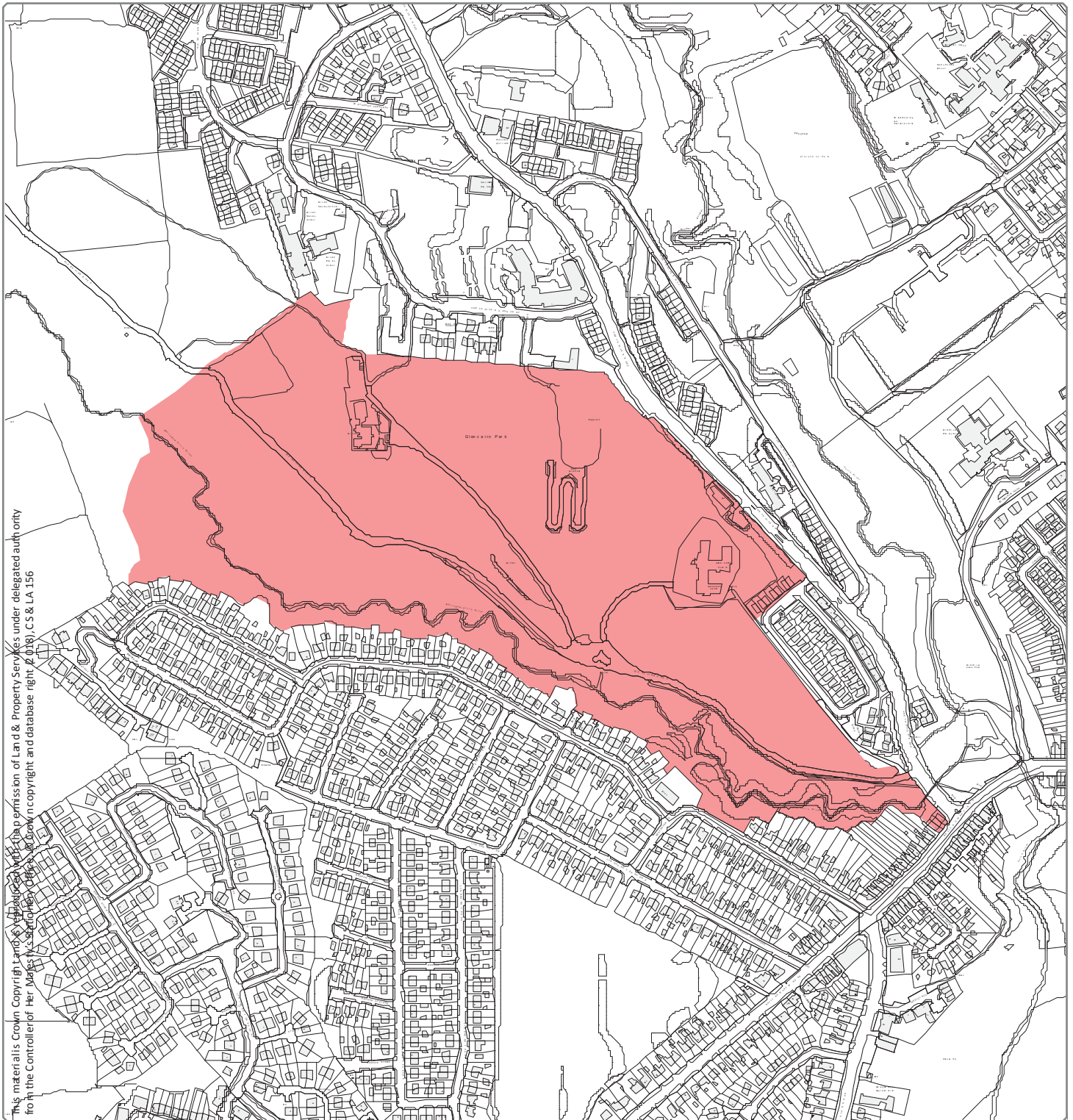


Designation Ref: BT 107
Location: FORTH RIVER/WOLF HILL/LIGONIEL



Source: Draft Belfast Metropolitan Area Plan 2015 in its most advanced stage prior to formal adoption
 Note: Only the above Designation Ref is shown on this map

Scale 1:16,500

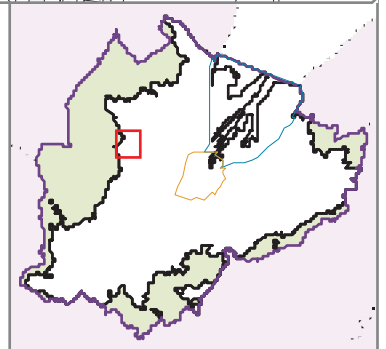


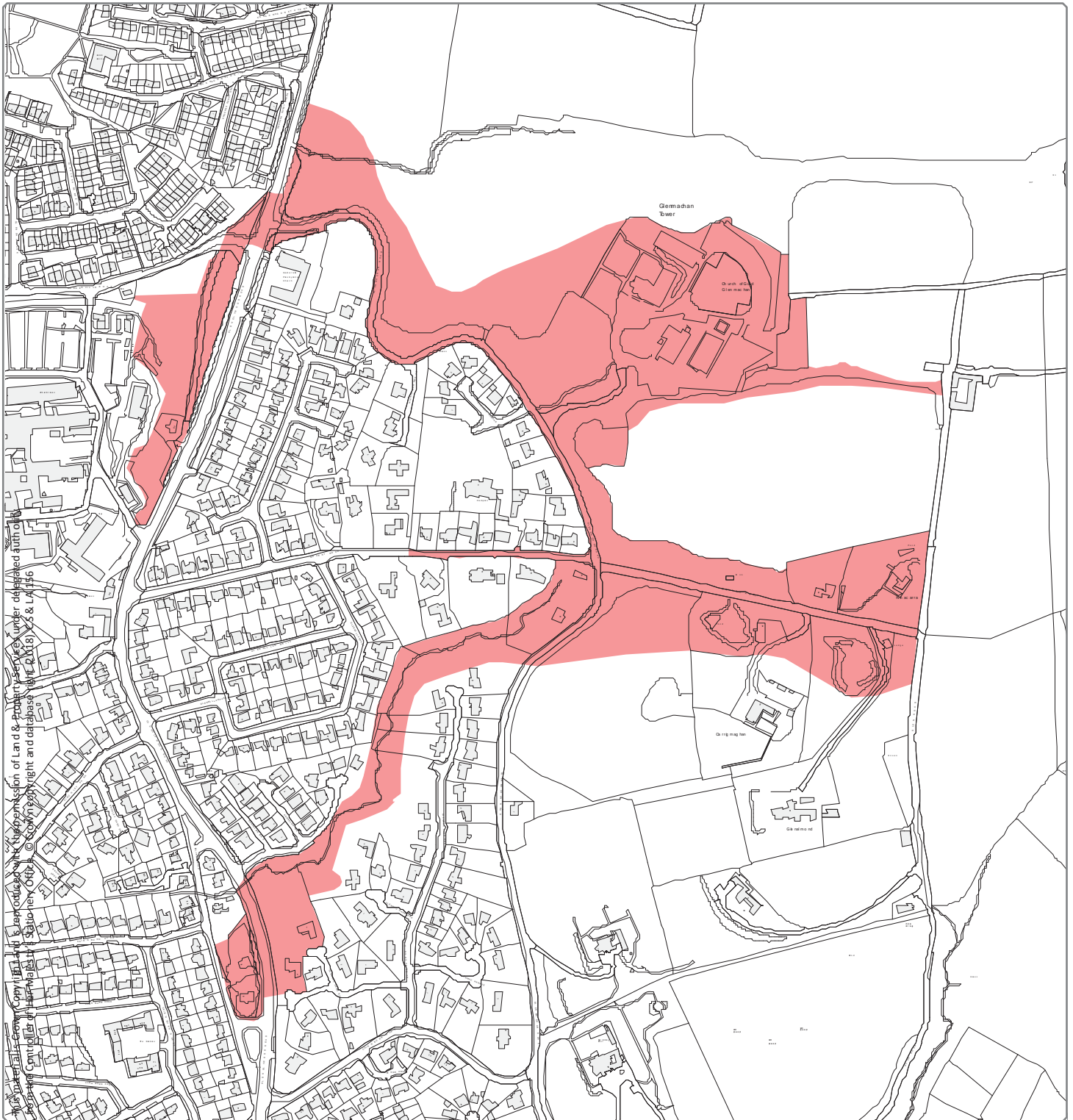
This material is Crown Copyright and reproduced with the permission of Land & Property Services under delegated authority from the Controller of Her Majesty's Stationery Office. Crown copyright and database right. © 0181, CS & LA 156

Designation Ref: BT 108
Location: GLENCAIRN

Source: Draft Belfast Metropolitan Area Plan 2015 in its most advanced stage prior to formal adoption
Note: Only the above Designation Ref is shown on this map

Scale 1:6,000

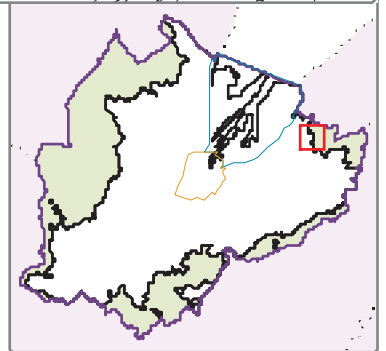


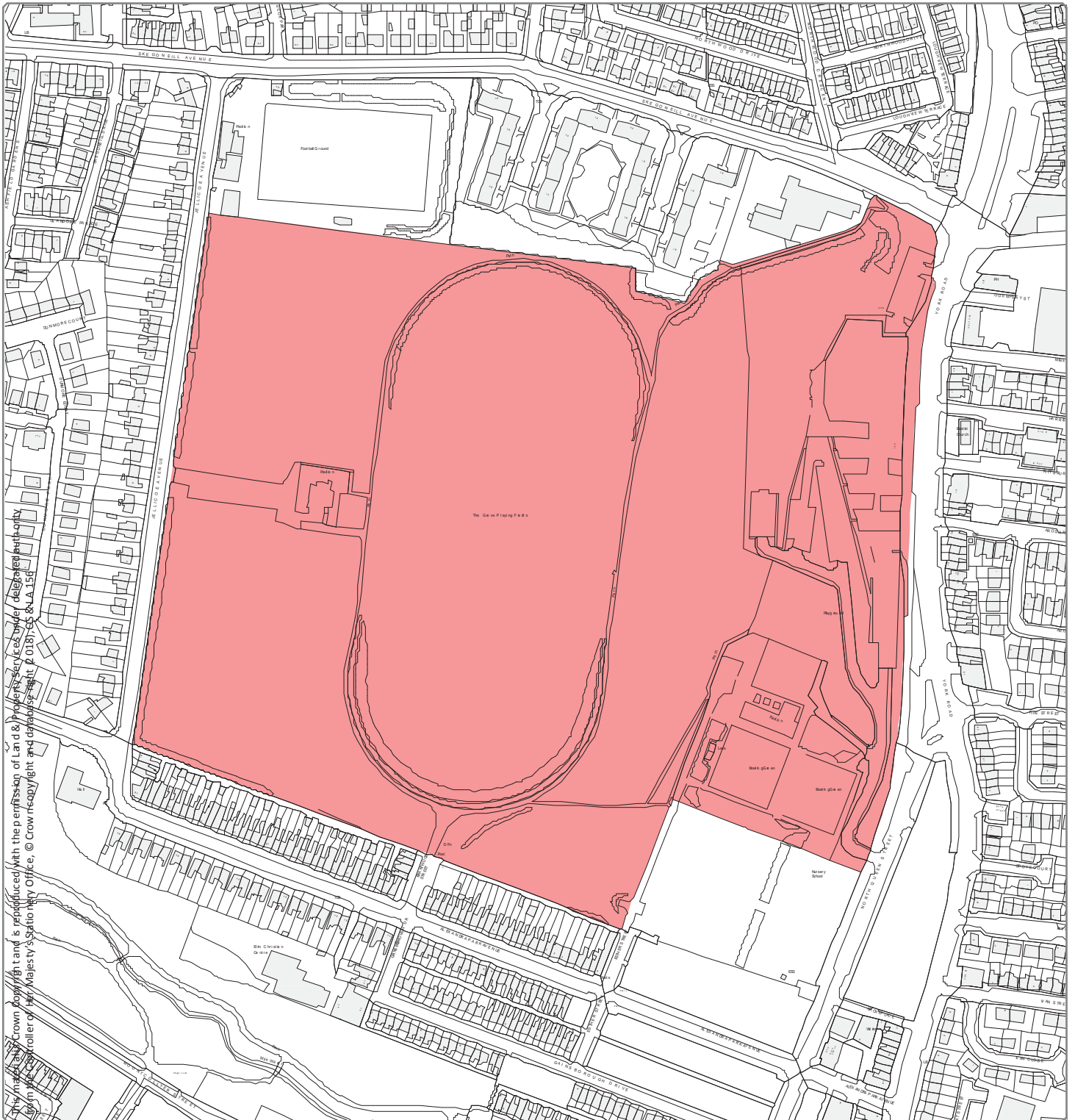


Designation Ref: BT 109
Location: GLENMACHAN/GARNERVILLE

Source: Draft Belfast Metropolitan Area Plan 2015 in its most advanced stage prior to formal adoption
 Note: Only the above Designation Ref is shown on this map

Scale 1:5,500

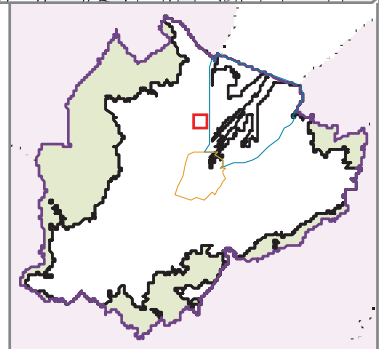




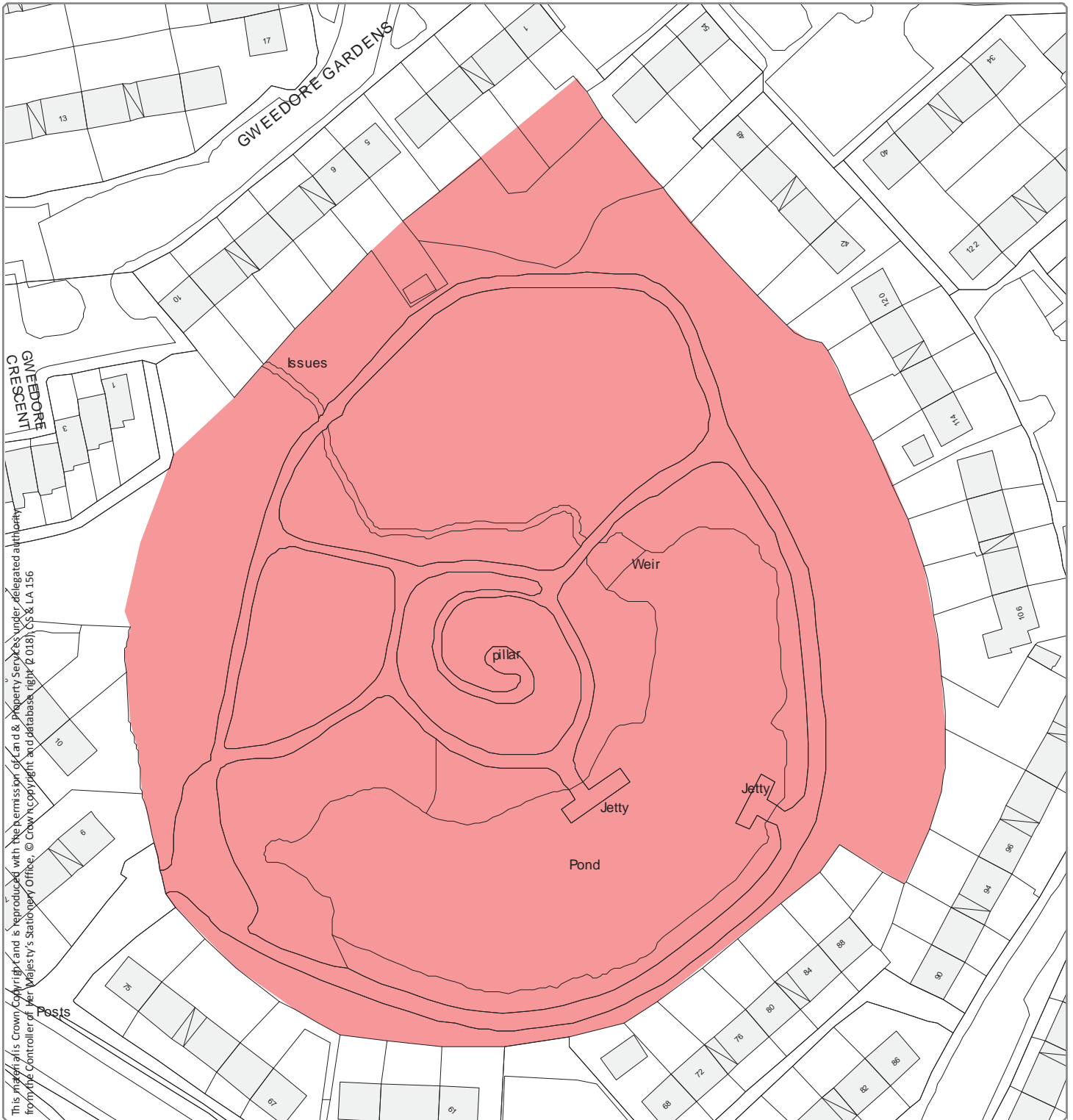
Designation Ref: BT 110
Location: GROVE

Source: Draft Belfast Metropolitan Area Plan 2015 in its most advanced stage prior to formal adoption
Note: Only the above Designation Ref is shown on this map

Scale 1:3,500



This map is a Crown Copyright and is reproduced with the permission of Land & Property Services under delegated authority from the Controller of Her Majesty's Stationery Office. © Crown Copyright and database right. 2018. OS & L.A. 156

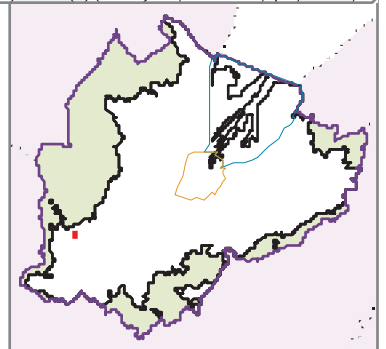


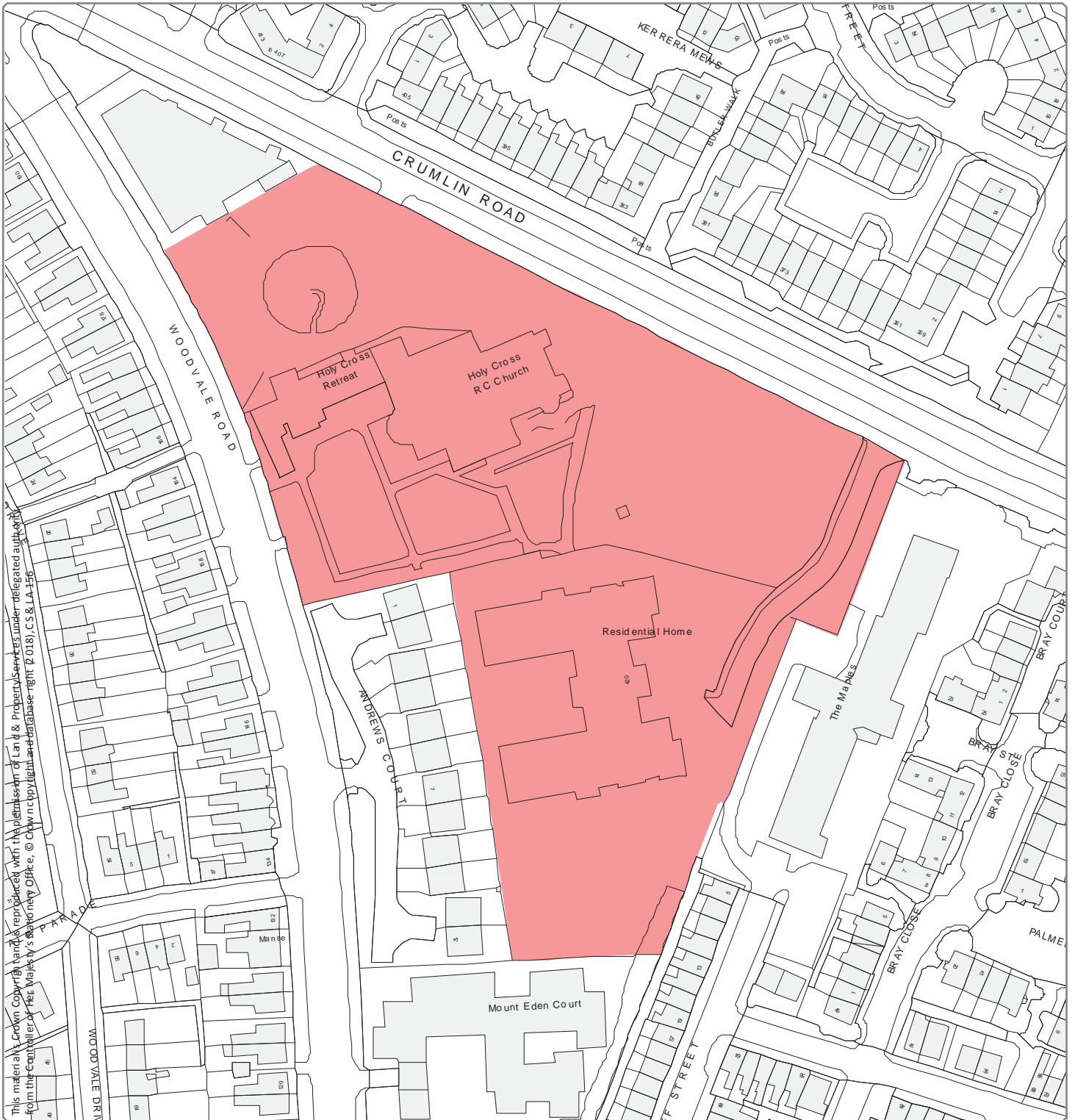
This map is Crown Copyright and is reproduced with the permission of Ordnance Survey under a delegated authority from the Controller of Her Majesty's Stationery Office. © Crown Copyright and database right (2018). OS & LA 156

Designation Ref: BT 111
Location: HALF MOON LAKE

Source: Draft Belfast Metropolitan Area Plan 2015 in its most advanced stage prior to formal adoption
Note: Only the above Designation Ref is shown on this map

Scale 1:1,000

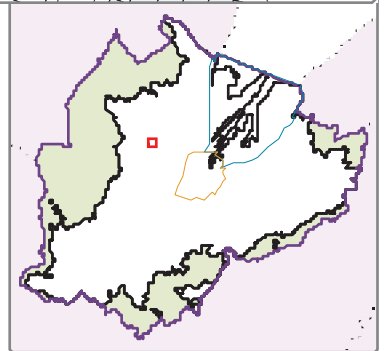


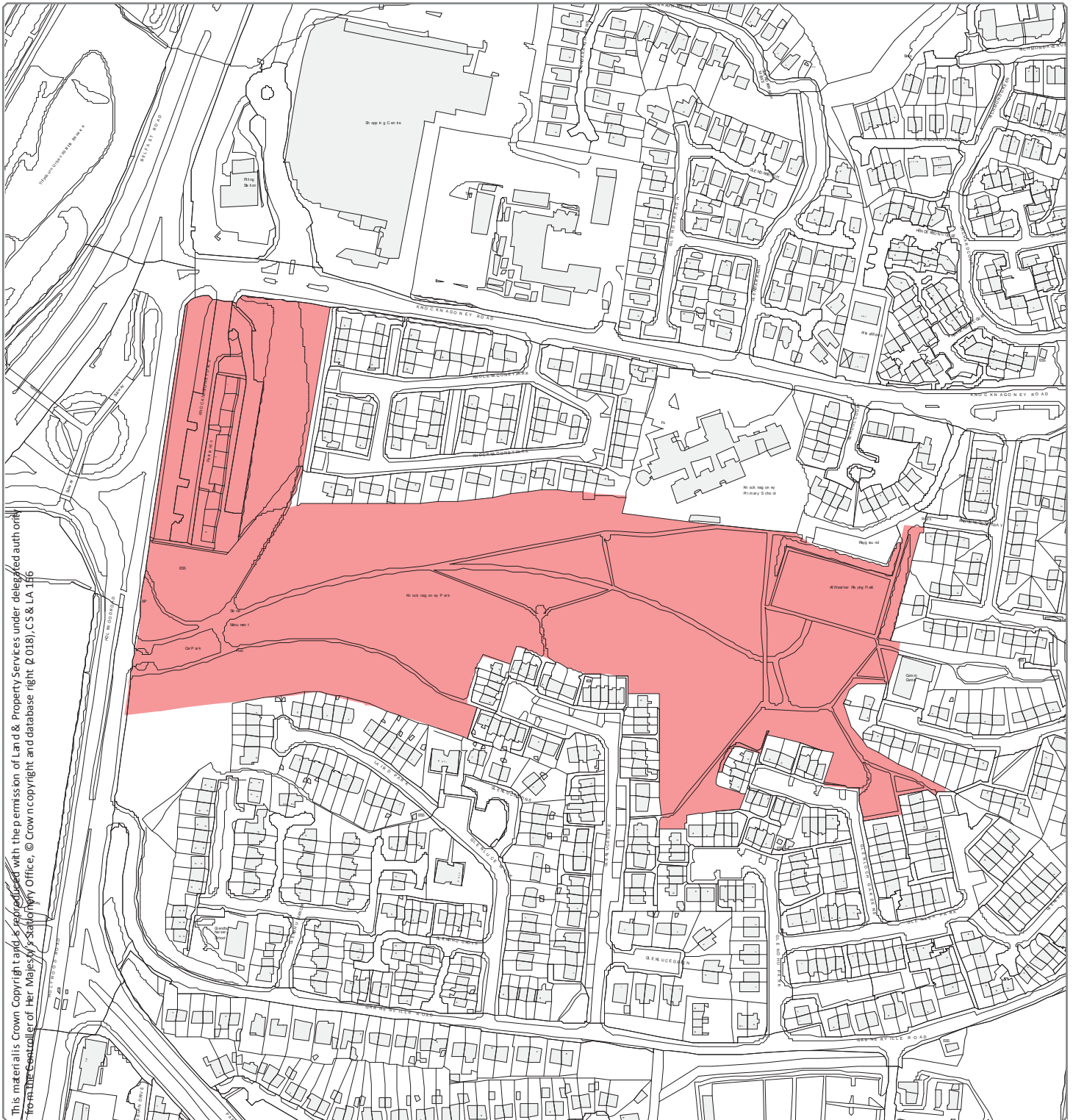


Designation Ref: BT 112
Location: HOLY CROSS

Source: Draft Belfast Metropolitan Area Plan 2015 in its most advanced stage prior to formal adoption
 Note: Only the above Designation Ref is shown on this map

Scale 1:1,500



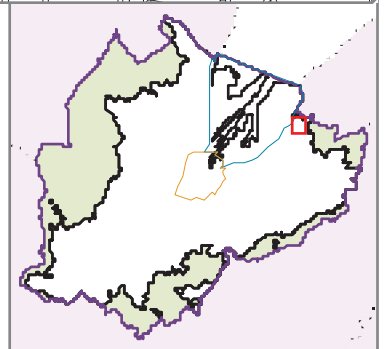


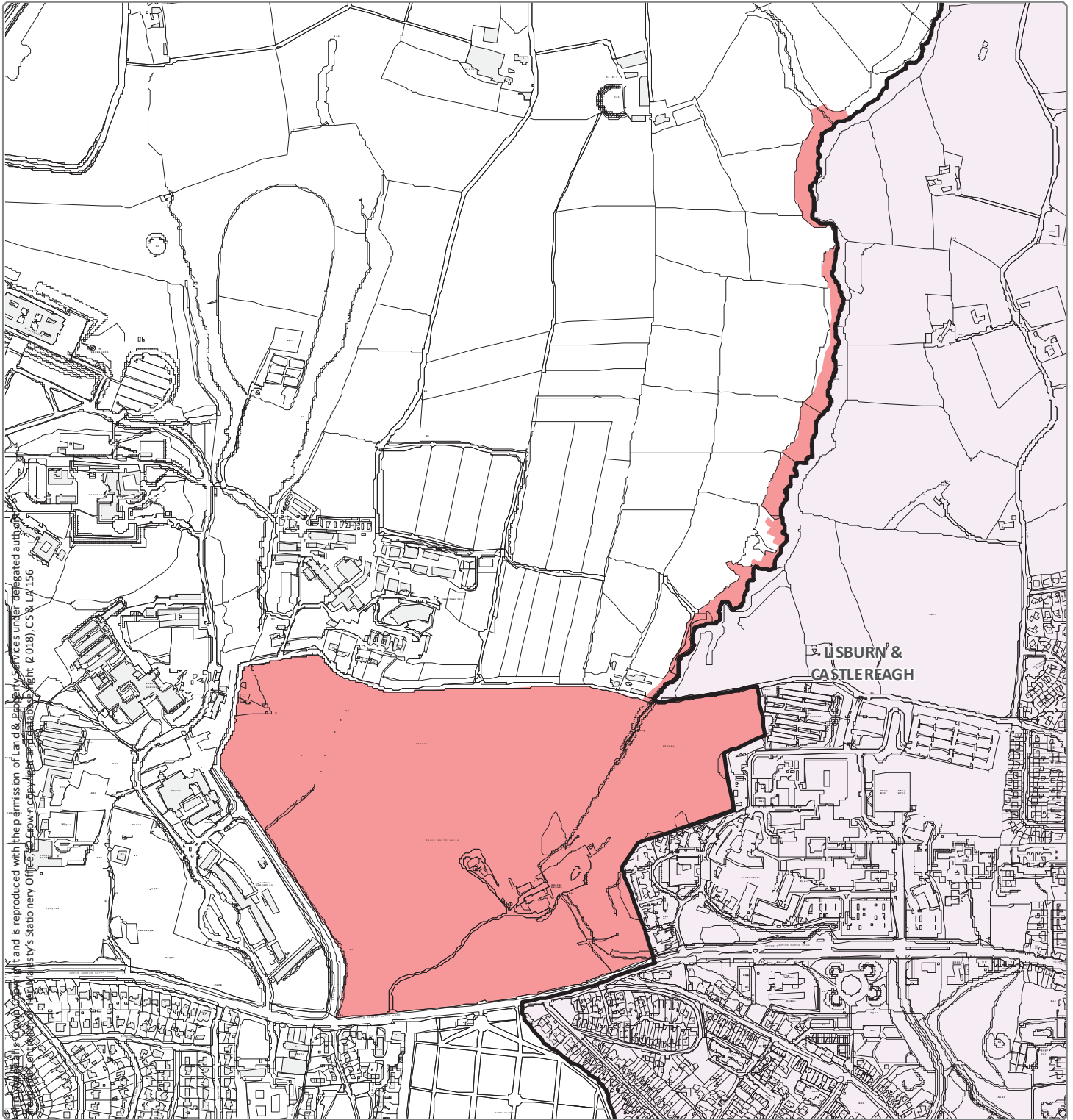
This material is Crown Copyright and is reproduced with the permission of Land & Property Services under delegated authority from the Controller of Her Majesty's Stationery Office. © Crown copyright and database right. P.018), C.S & L.A.146

Designation Ref: BT 114
Location: KNOCKNAGONEY

Source: Draft Belfast Metropolitan Area Plan 2015 in its most advanced stage prior to formal adoption
Note: Only the above Designation Ref is shown on this map

Scale 1:3,500

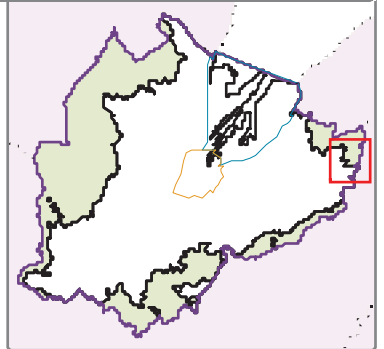


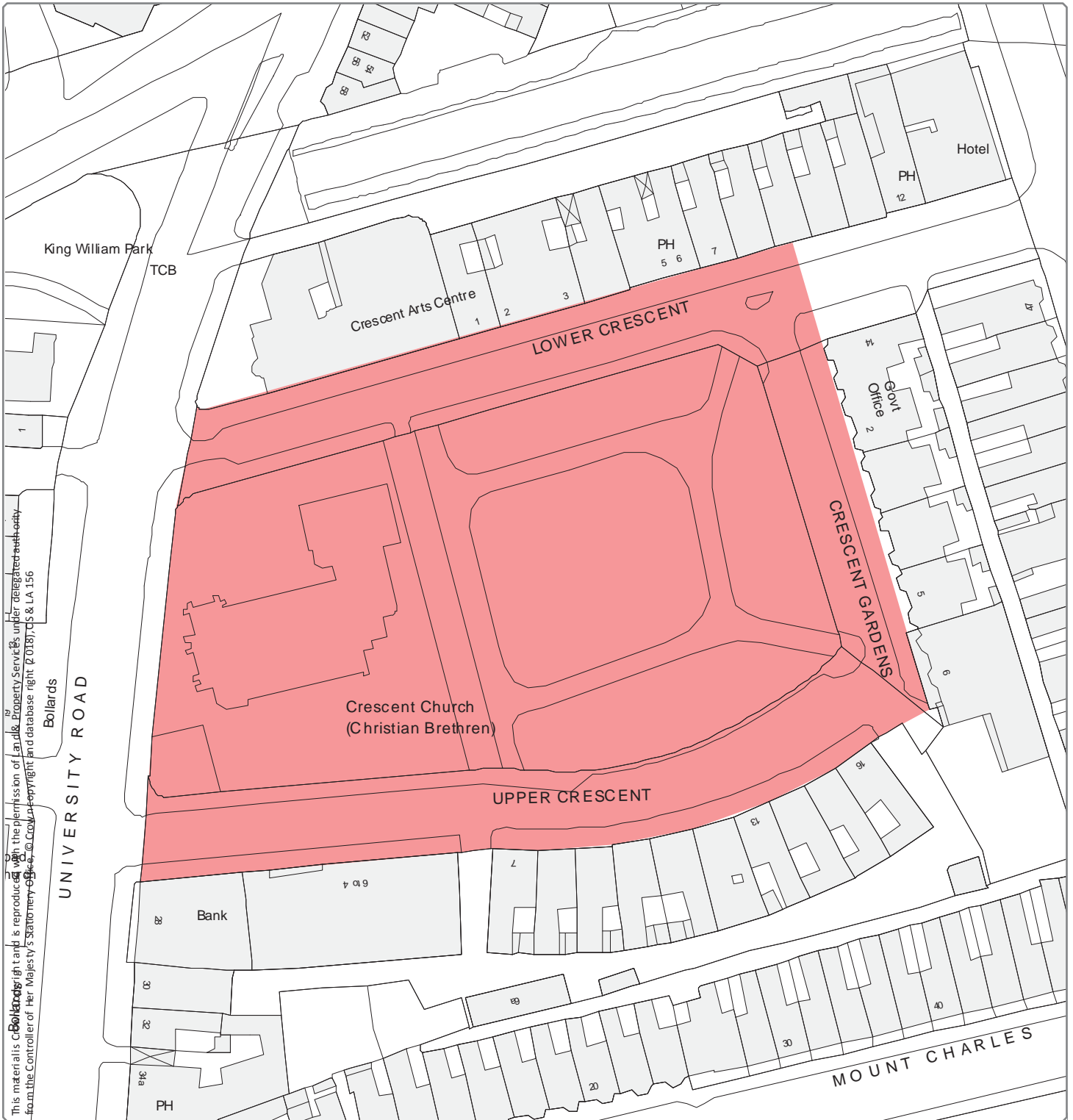


Designation Ref: BT 115
Location: KNOCK GOLF COURSE/HOSPITAL GLEN

Source: Draft Belfast Metropolitan Area Plan 2015 in its most advanced stage prior to formal adoption
 Note: Only the above Designation Ref is shown on this map

Scale 1:9,500

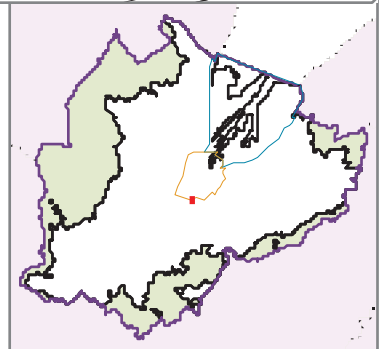




Designation Ref: BT 118
Location: LOWER CRESCENT

Source: Draft Belfast Metropolitan Area Plan 2015 in its most advanced stage prior to formal adoption
 Note: Only the above Designation Ref is shown on this map

Scale 1:1,000



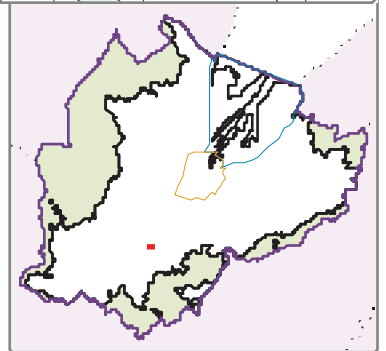


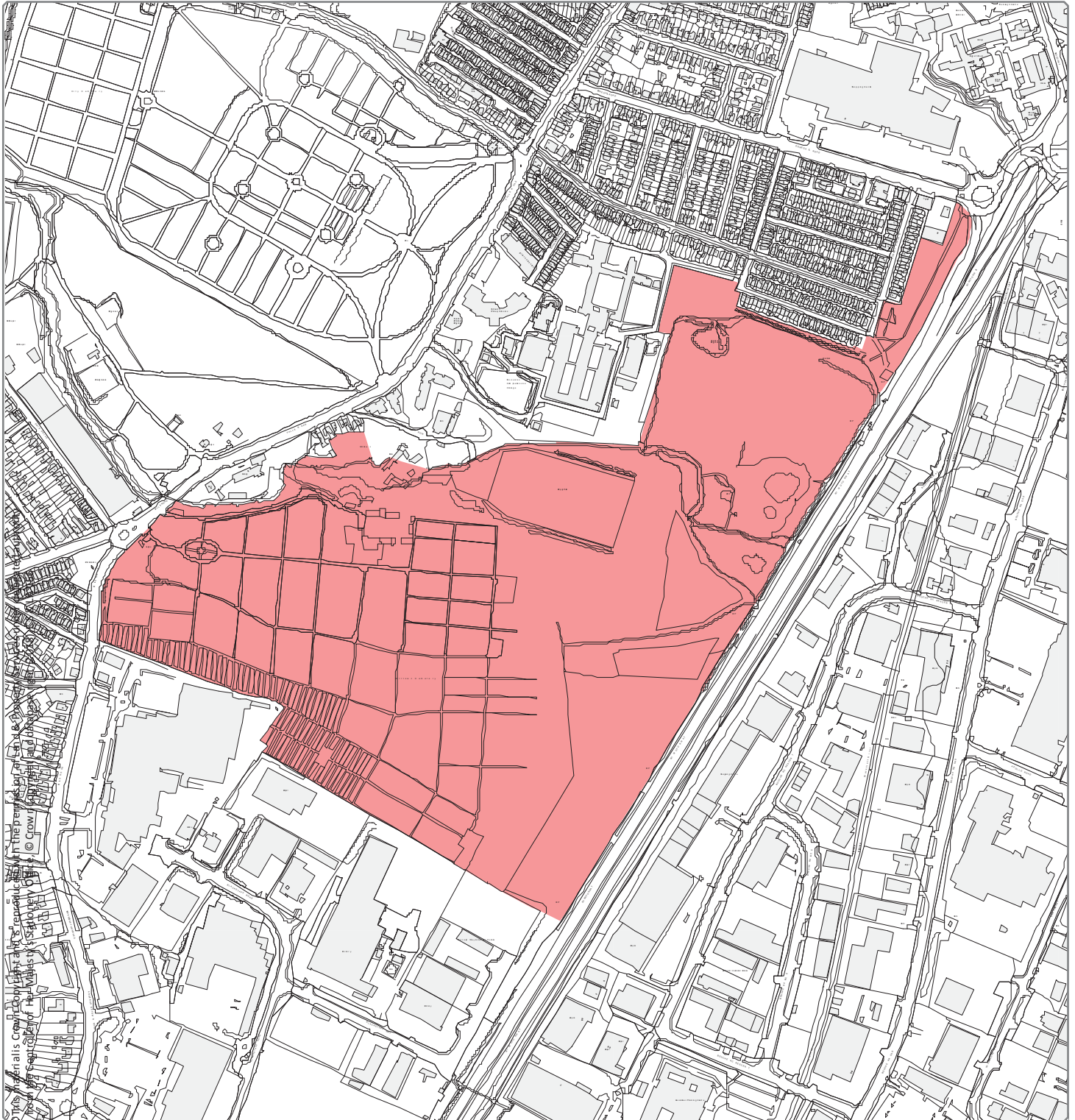
This material is Crown Copyright and reproduced with the permission of Land & Property Services under delegated authority from the Controller of Her Majesty's Stationery Office, © Crown copyright and database right, (P.018), CS (L.A.) 156

Designation Ref: BT 119
Location: MALONE CHURCH

Source: Draft Belfast Metropolitan Area Plan 2015 in its most advanced stage prior to formal adoption
Note: Only the above Designation Ref is shown on this map


Scale 1:1,000

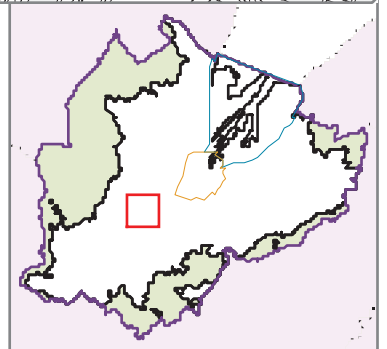


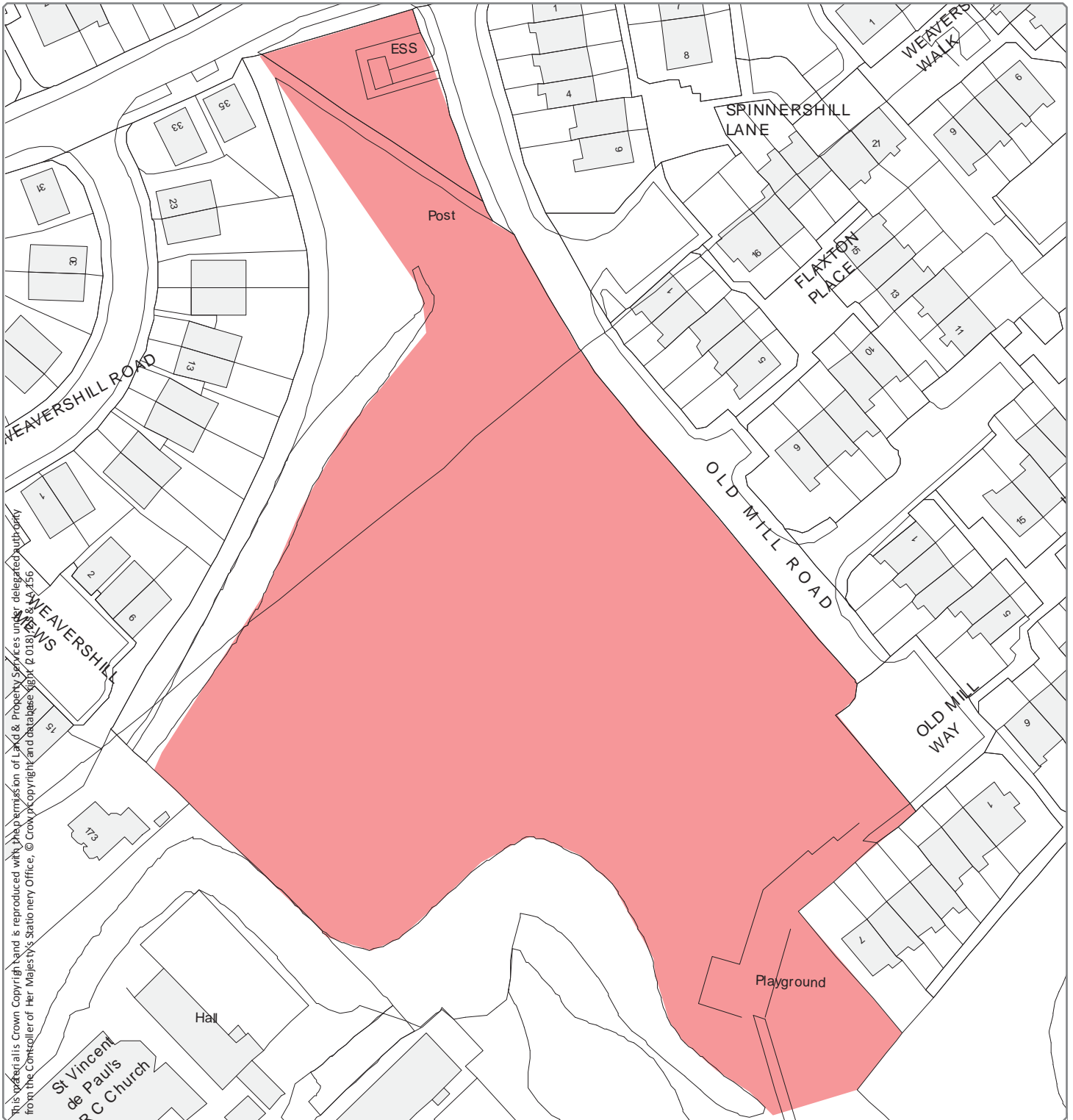


Designation Ref: BT 120
Location: MILLTOWN/BOG MEADOW

Source: Draft Belfast Metropolitan Area Plan 2015 in its most advanced stage prior to formal adoption
Note: Only the above Designation Ref is shown on this map

Scale 1:7,500 

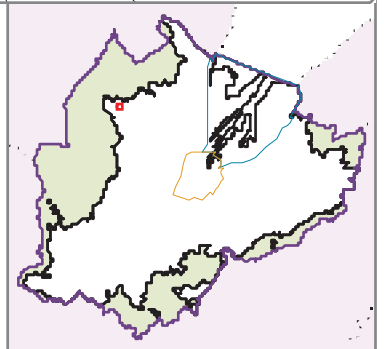


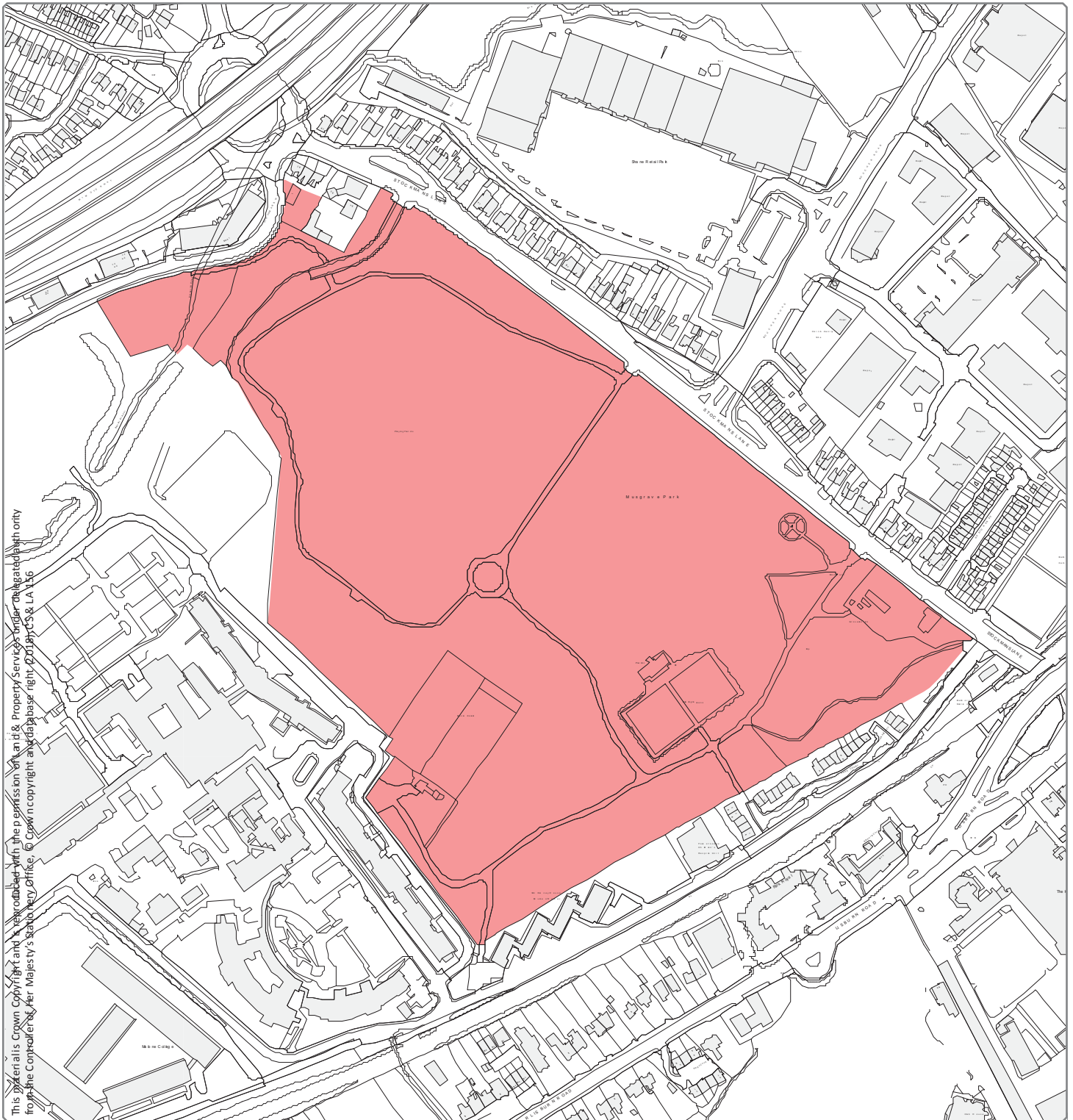


Designation Ref: BT 121
Location: MOUNTAIN HILL

Source: Draft Belfast Metropolitan Area Plan 2015 in its most advanced stage prior to formal adoption
 Note: Only the above Designation Ref is shown on this map

Scale 1:1,000



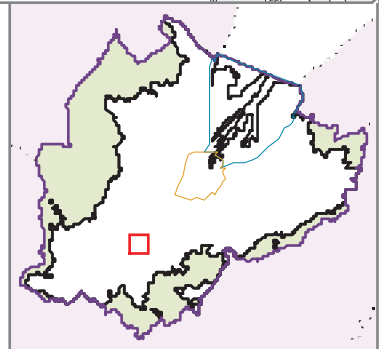


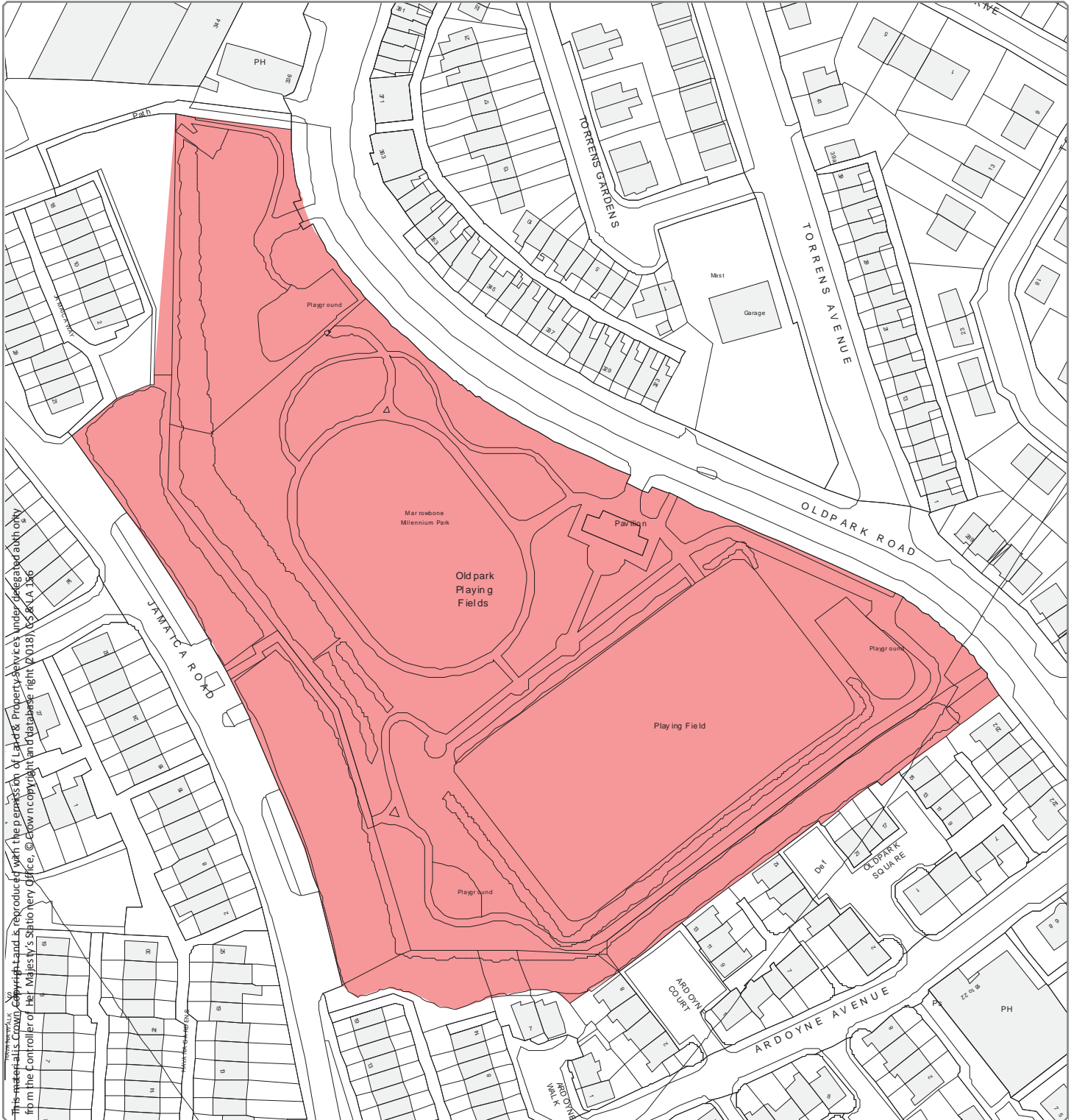
This material is Crown Copyright and is reproduced with the permission of Ordnance Survey under the terms of the Ordnance Survey Licence. It is reproduced with the permission of the Controller, Her Majesty's Stationery Office. © Crown copyright and database right 2011. Ordnance Survey is the Controller. Ordnance Survey Licence No. LA 136

Designation Ref: BT 122
Location: MUSGRAVE

Source: Draft Belfast Metropolitan Area Plan 2015 in its most advanced stage prior to formal adoption
Note: Only the above Designation Ref is shown on this map

Scale 1:4,500



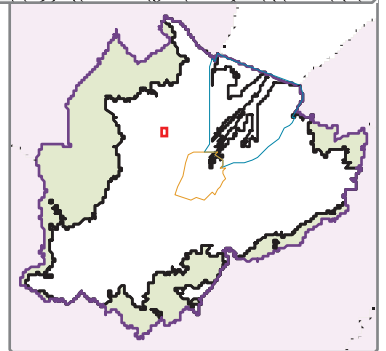


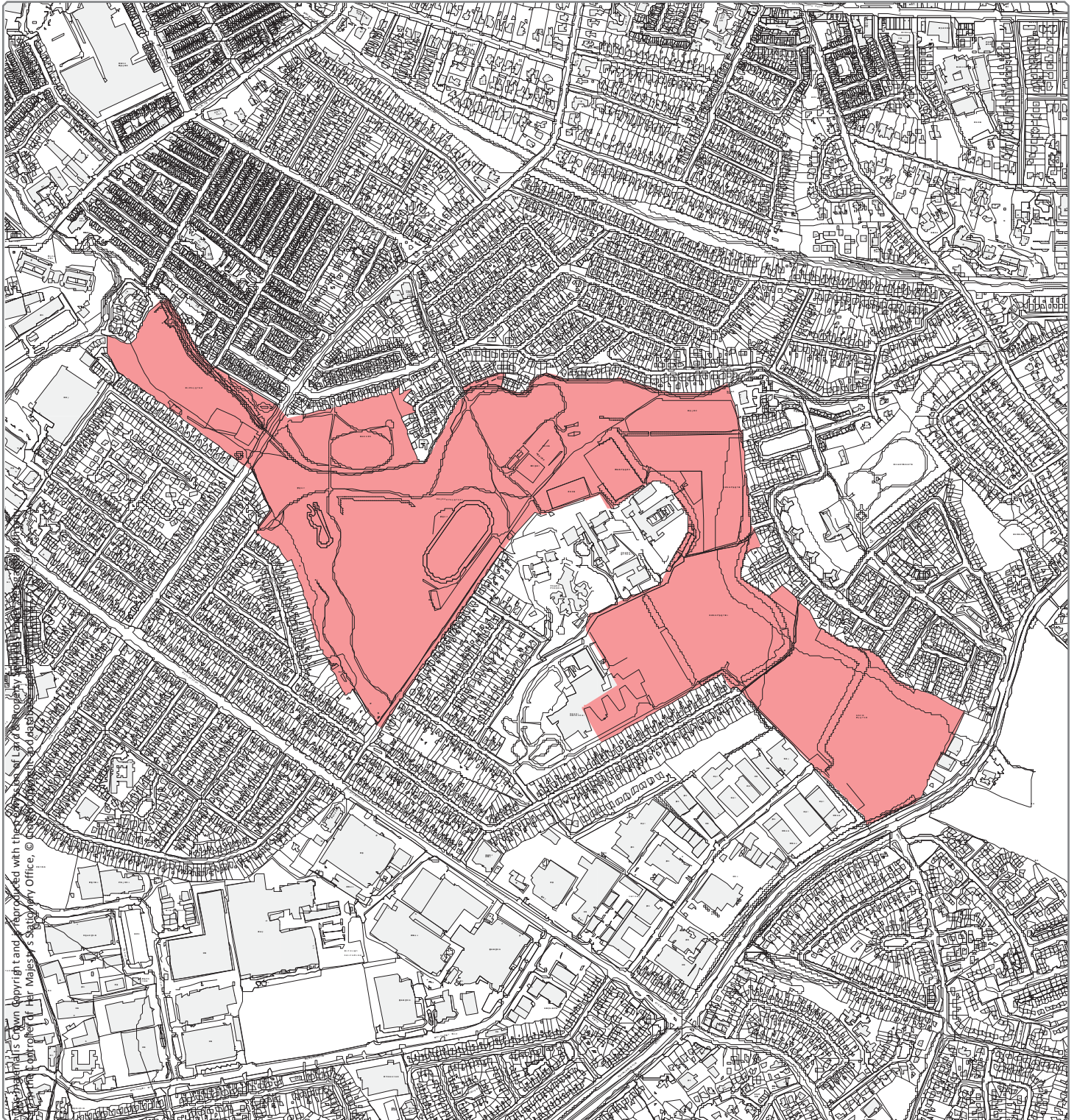
This material is reproduced with the permission of Land & Property Services under delegated authority from the Controller of Her Majesty's Stationery Office. © Crown copyright in the database right (2018), OS KA 136

Designation Ref: BT 123
Location: OLDPARK

Source: Draft Belfast Metropolitan Area Plan 2015 in its most advanced stage prior to formal adoption
Note: Only the above Designation Ref is shown on this map


Scale 1:1,500

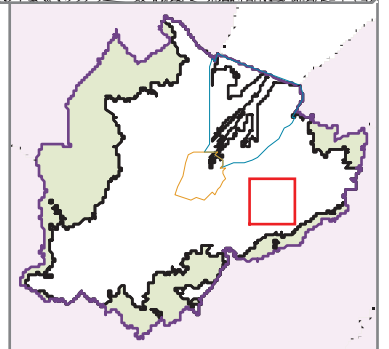


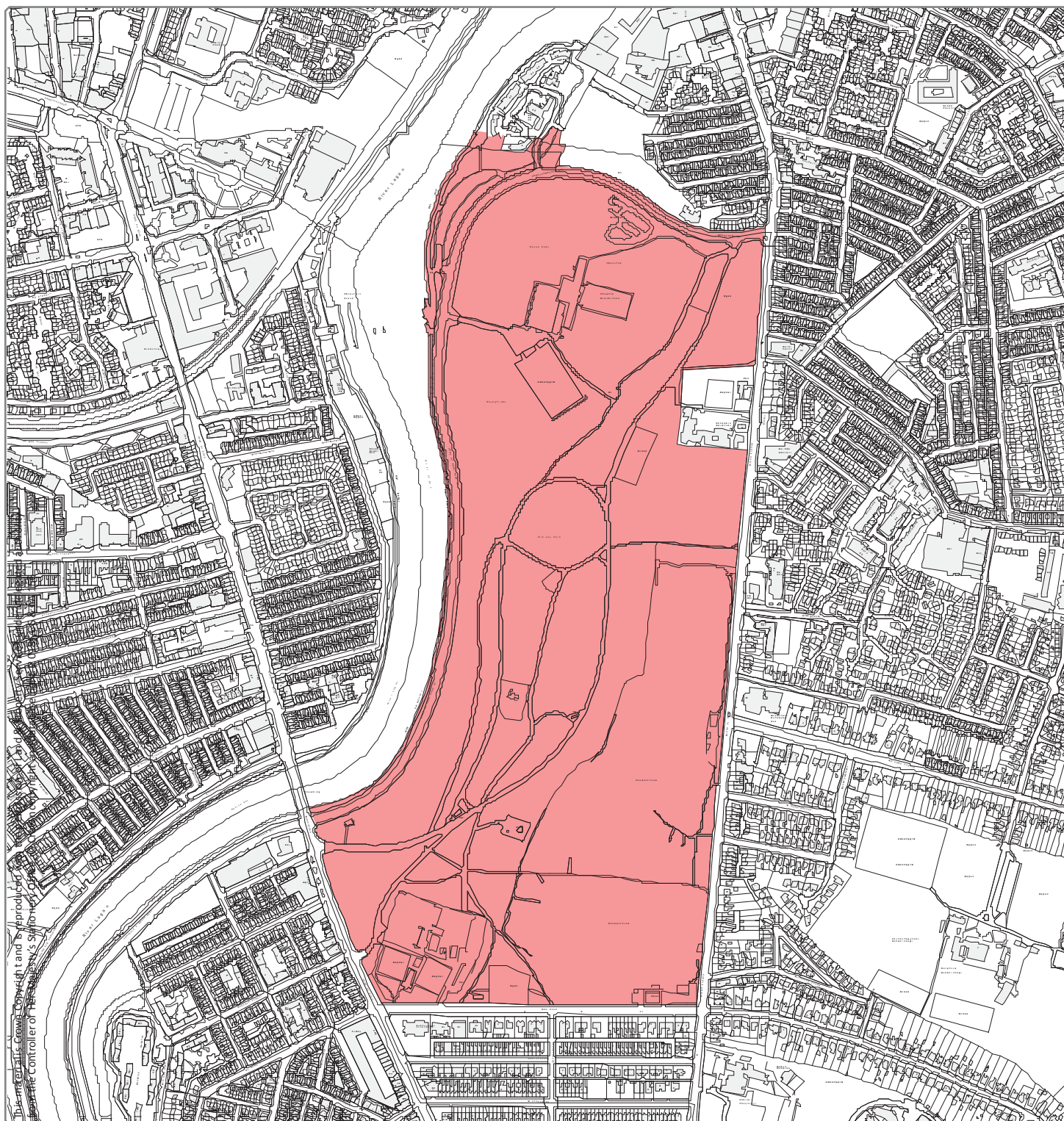


Designation Ref: BT 124
Location: ORANGEFIELD/DIXON

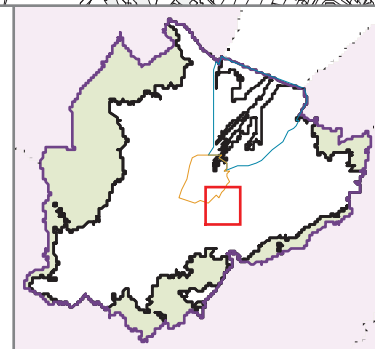
Source: Draft Belfast Metropolitan Area Plan 2015 in its most advanced stage prior to formal adoption
Note: Only the above Designation Ref is shown on this map

Scale 1:10,500 



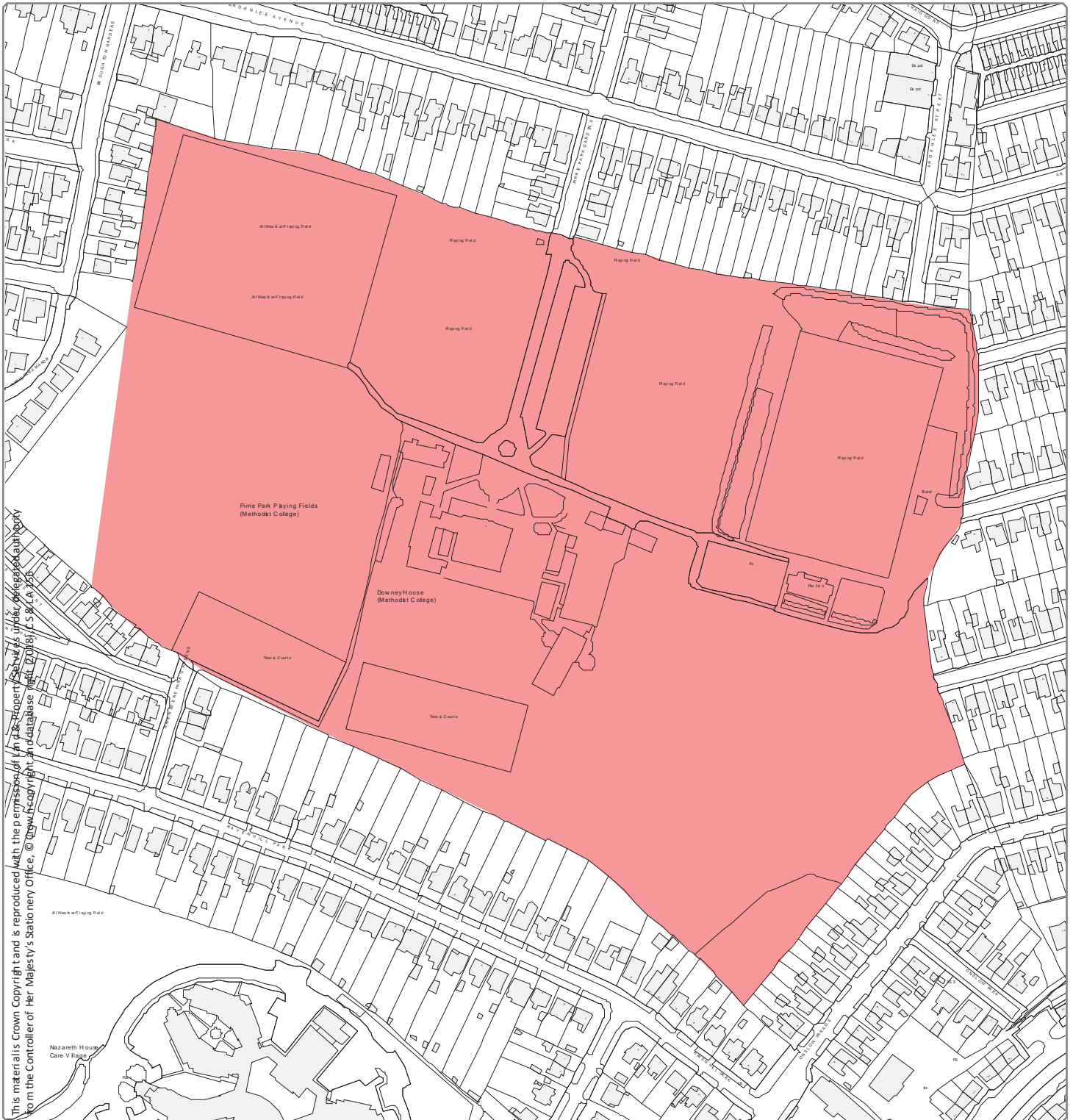


Designation Ref: BT 125
Location: ORMEAU PARK



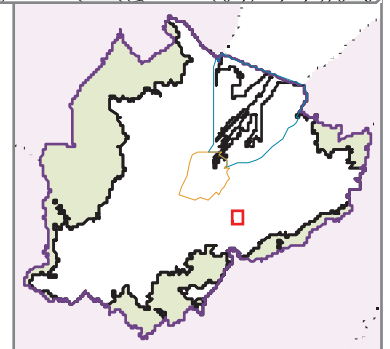
Source: Draft Belfast Metropolitan Area Plan 2015 in its most advanced stage prior to formal adoption
Note: Only the above Designation Ref is shown on this map

Scale 1:8,500 



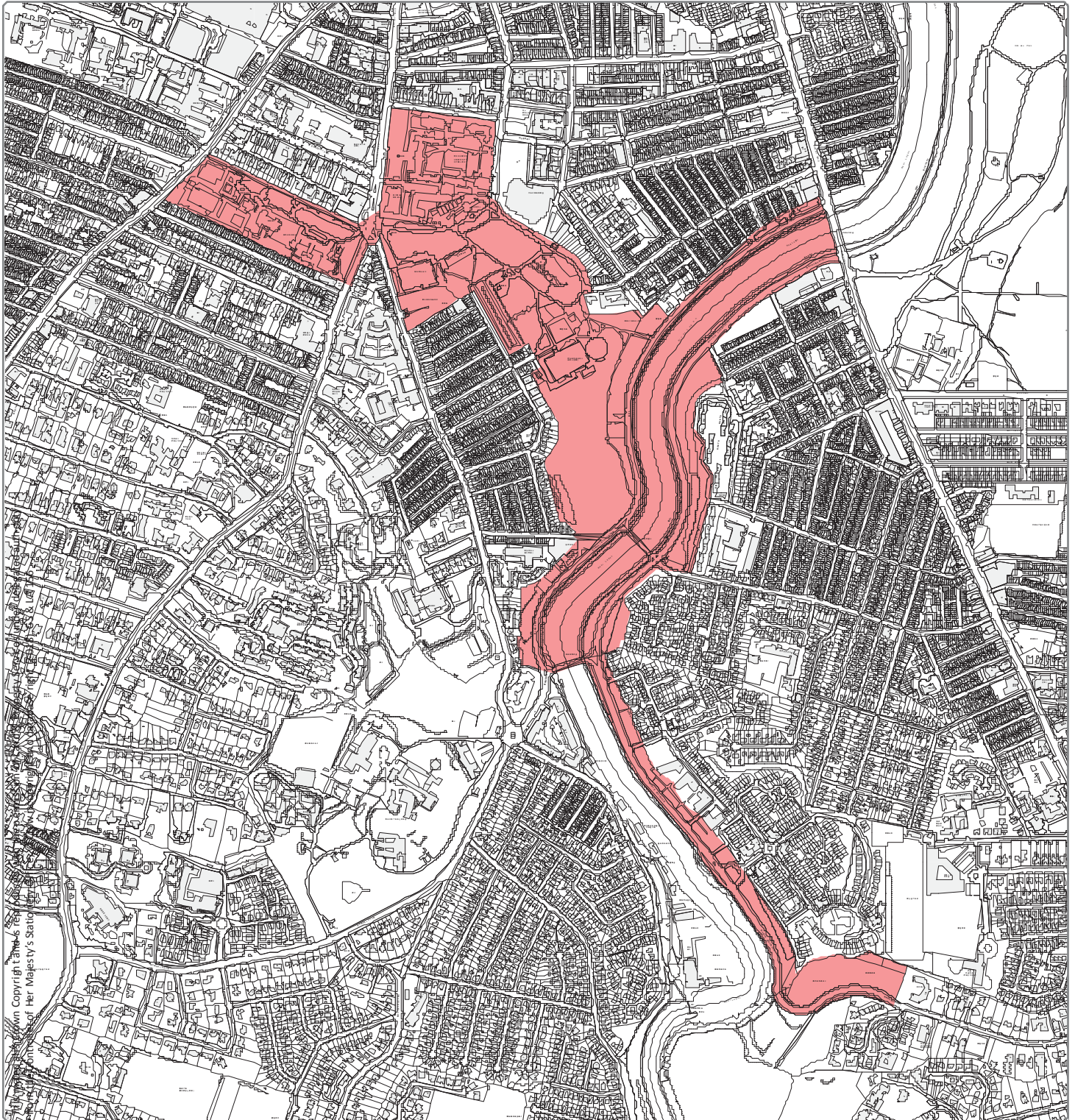
This material is Crown Copyright and is reproduced with the permission of the Controller of Her Majesty's Stationery Office, © Crown Copyright. It is reproduced under the terms of the Ordnance Survey Licence (OS Licence No. 100019701) and is reproduced with the permission of the Controller of Her Majesty's Stationery Office, © Crown Copyright. It is reproduced under the terms of the Ordnance Survey Licence (OS Licence No. 100019701).

Designation Ref: BT 126
Location: PIRRIE PARK



Source: Draft Belfast Metropolitan Area Plan 2015 in its most advanced stage prior to formal adoption
Note: Only the above Designation Ref is shown on this map

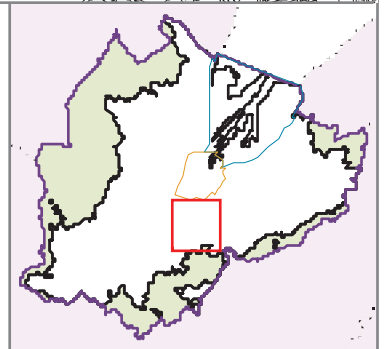
Scale 1:3,000

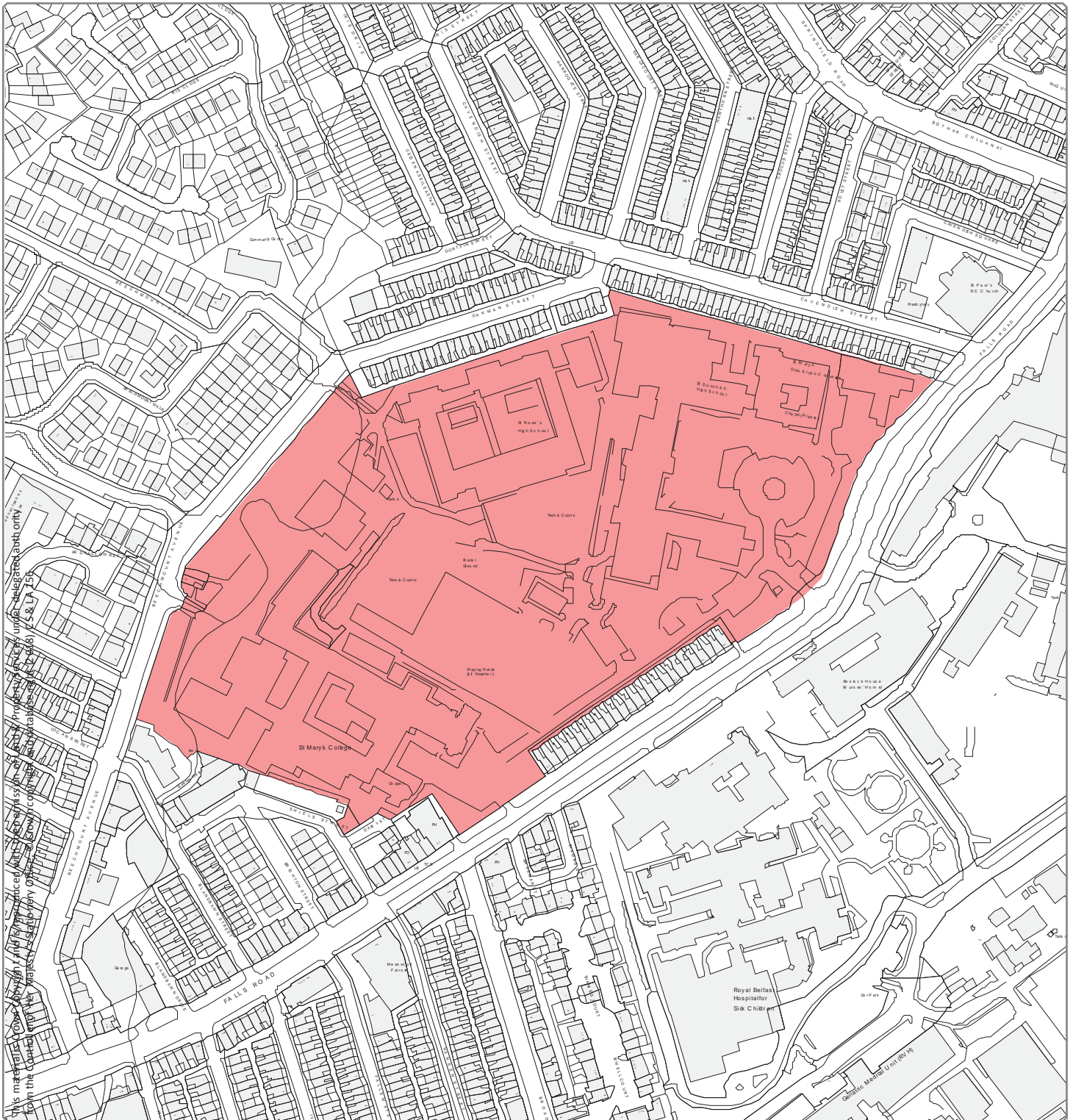


Designation Ref: BT 127
Location: RIVER LAGAN/BOTANIC

Source: Draft Belfast Metropolitan Area Plan 2015 in its most advanced stage prior to formal adoption
Note: Only the above Designation Ref is shown on this map

Scale 1:11,500

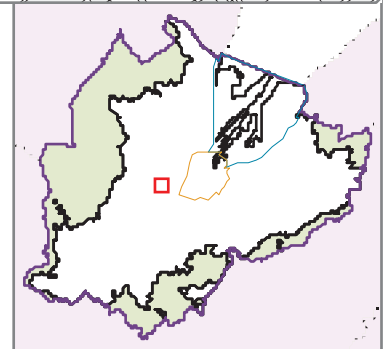


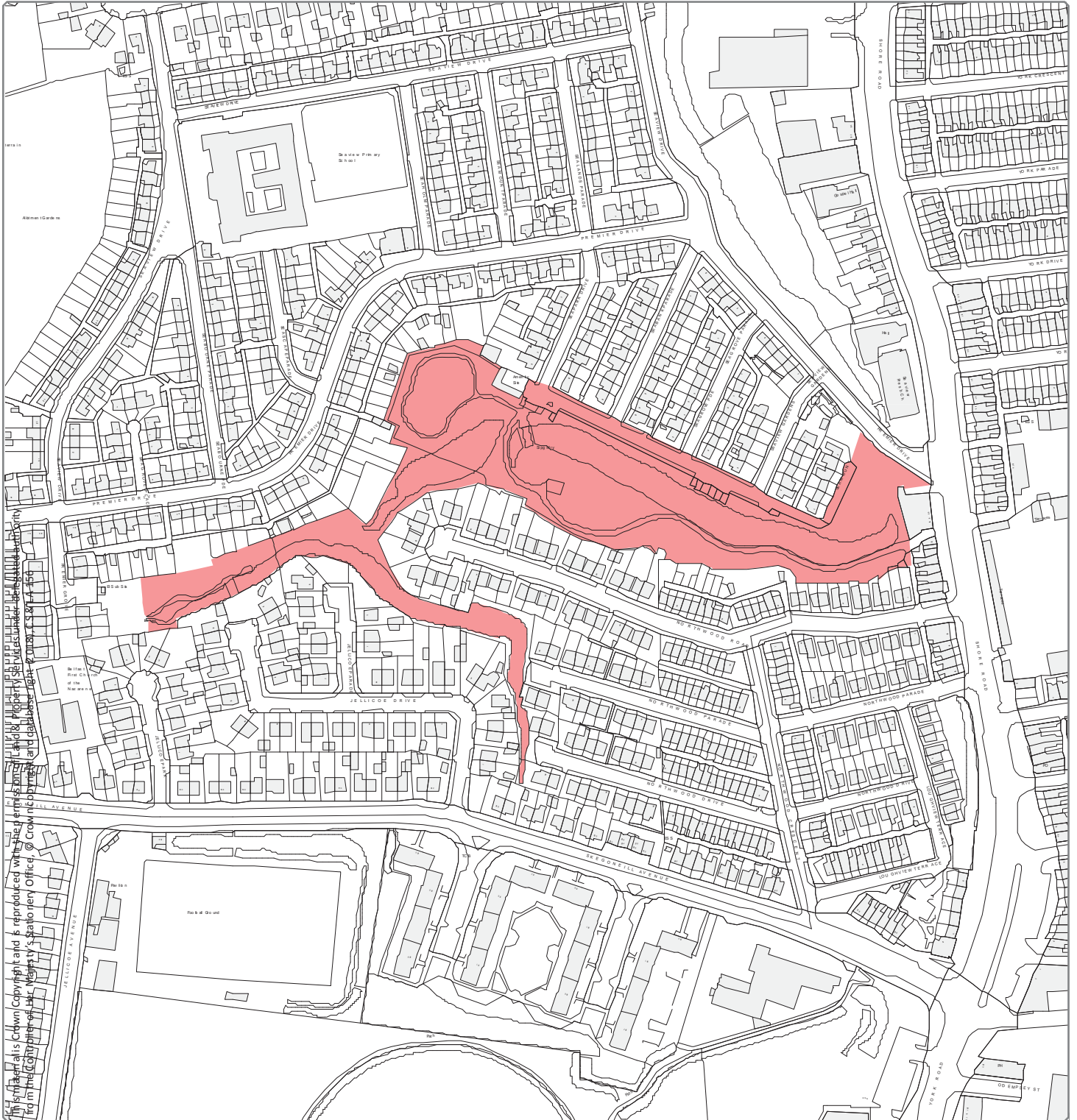


Designation Ref: BT 128
Location: ST. MARY'S

Source: Draft Belfast Metropolitan Area Plan 2015 in its most advanced stage prior to formal adoption
Note: Only the above Designation Ref is shown on this map

Scale 1:3,000

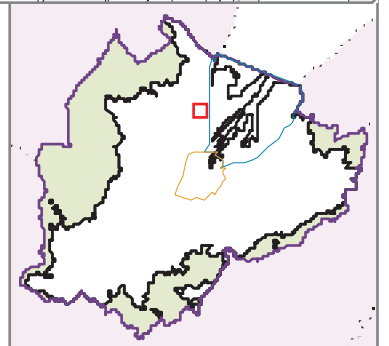


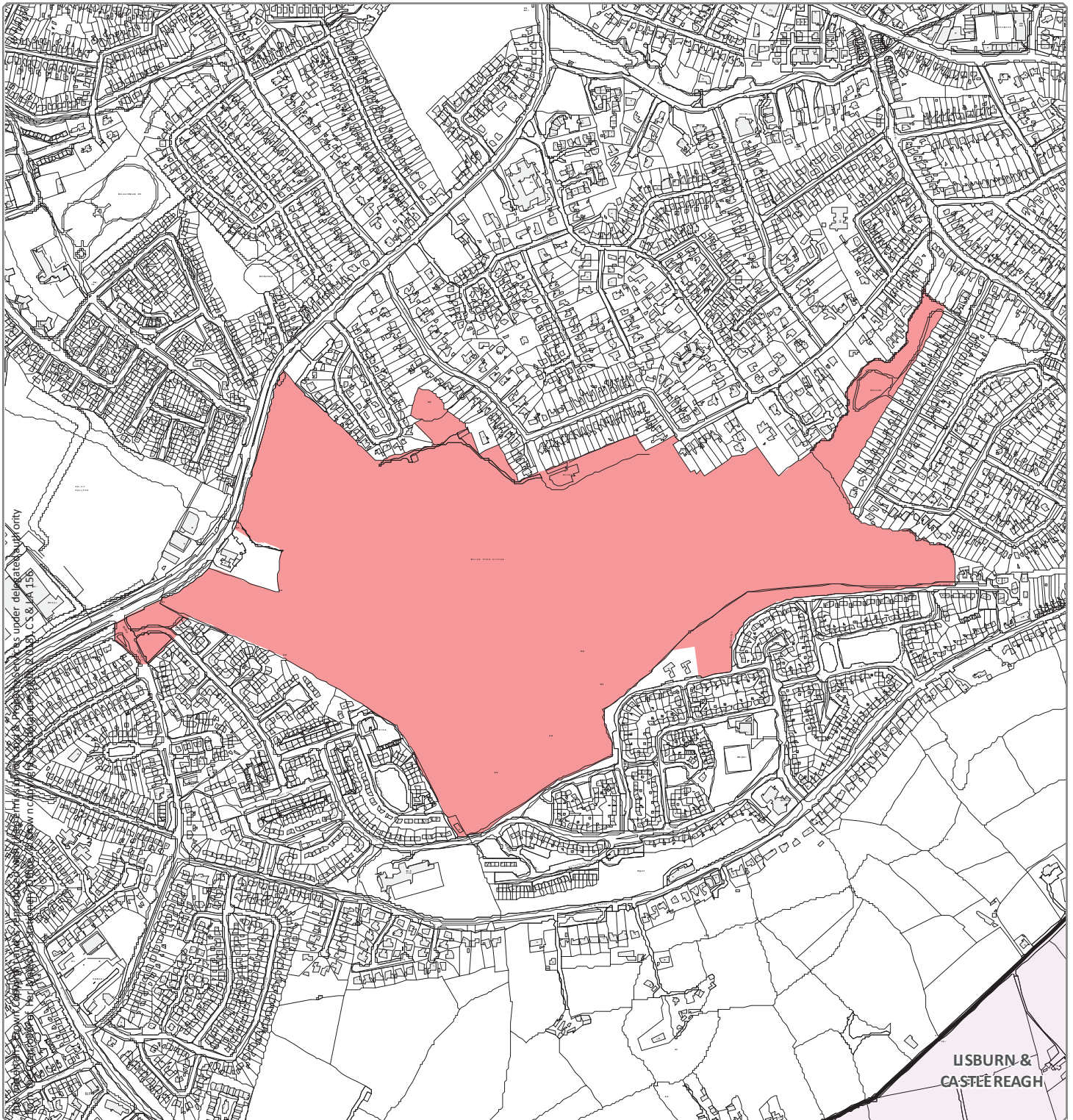


Designation Ref: BT 129
Location: SEAVIEW

Source: Draft Belfast Metropolitan Area Plan 2015 in its most advanced stage prior to formal adoption
 Note: Only the above Designation Ref is shown on this map

Scale 1:3,000

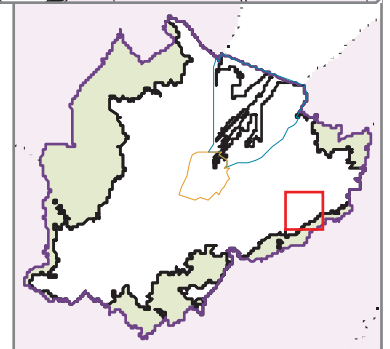




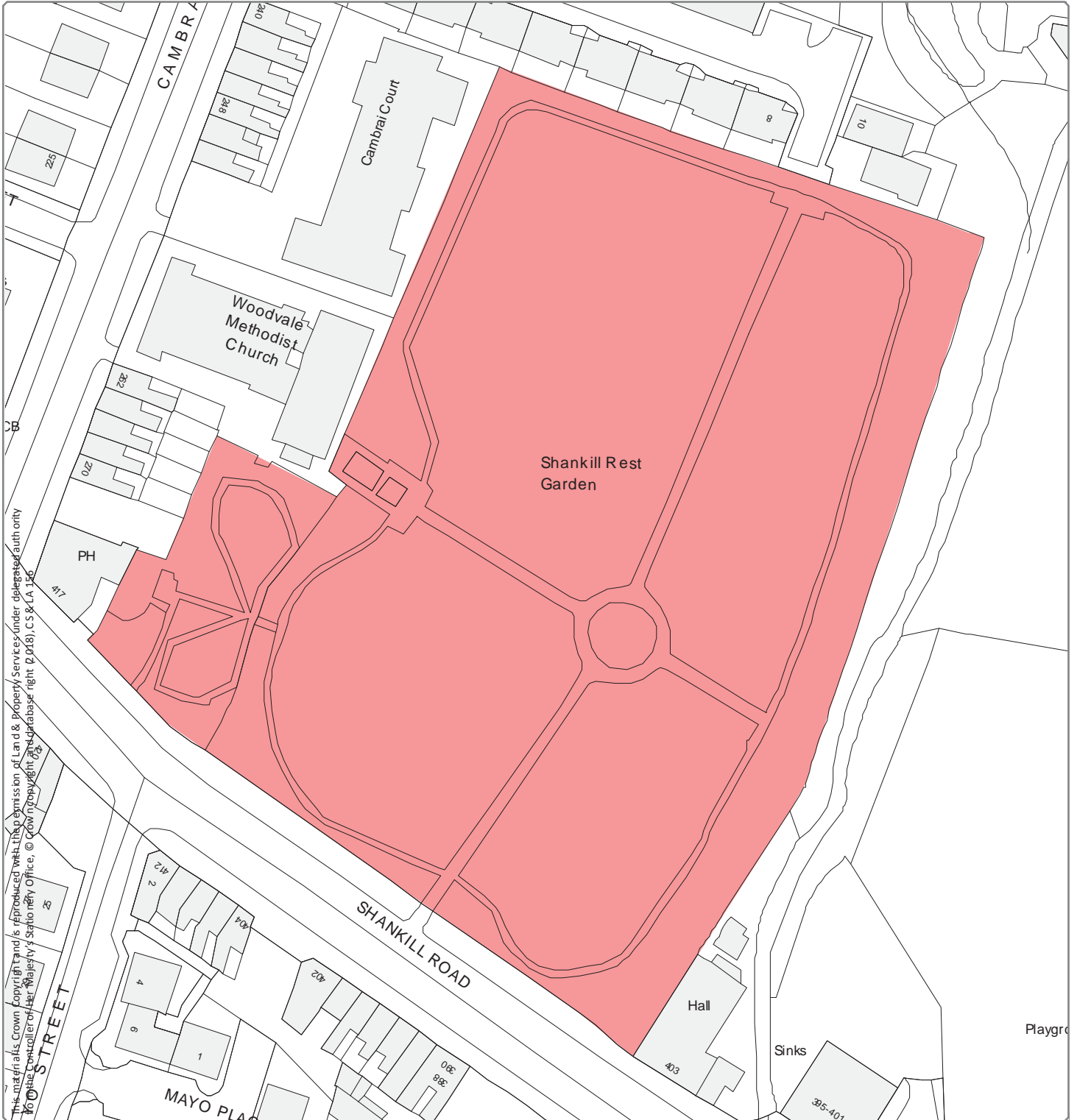
Designation Ref: BT 130
Location: SHANDON/GILNAHIRK

Source: Draft Belfast Metropolitan Area Plan 2015 in its most advanced stage prior to formal adoption
 Note: Only the above Designation Ref is shown on this map

Scale 1:9,000



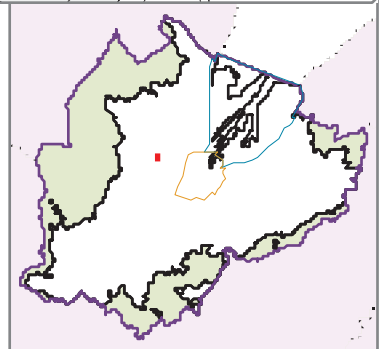
LISBURN &
CASTLE REAGH

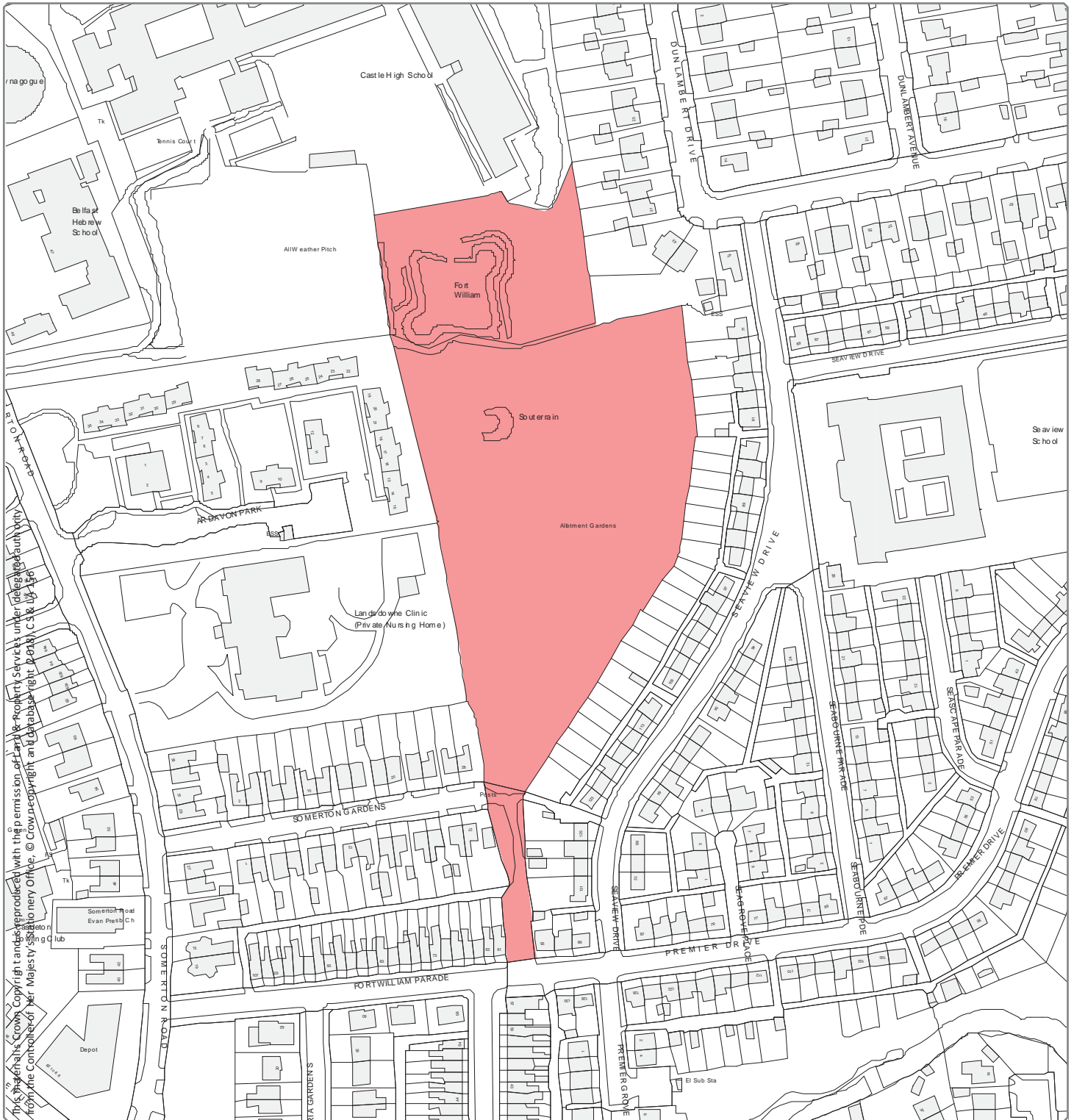


Designation Ref: BT 131
Location: SHANKILL

Source: Draft Belfast Metropolitan Area Plan 2015 in its most advanced stage prior to formal adoption
 Note: Only the above Designation Ref is shown on this map

Scale 1:1,000

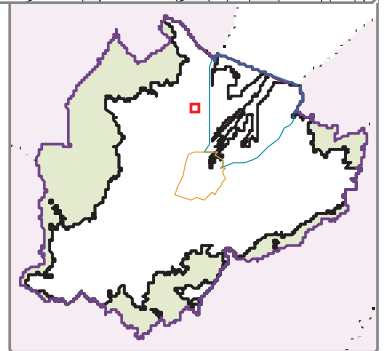


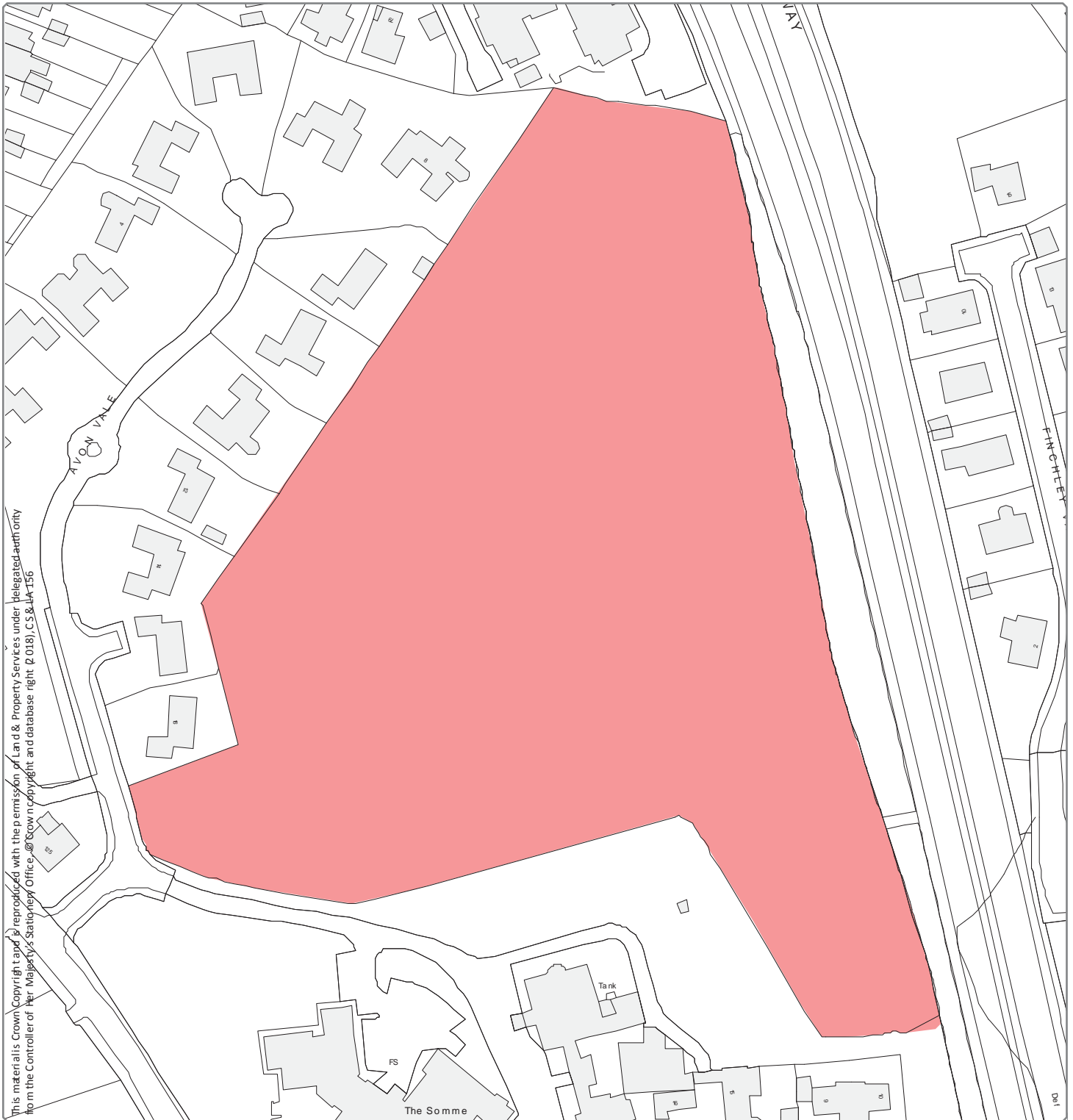


Designation Ref: BT 132
Location: SOMERTON

Source: Draft Belfast Metropolitan Area Plan 2015 in its most advanced stage prior to formal adoption
 Note: Only the above Designation Ref is shown on this map

Scale 1:2,000

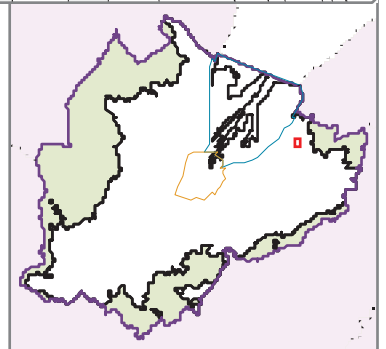


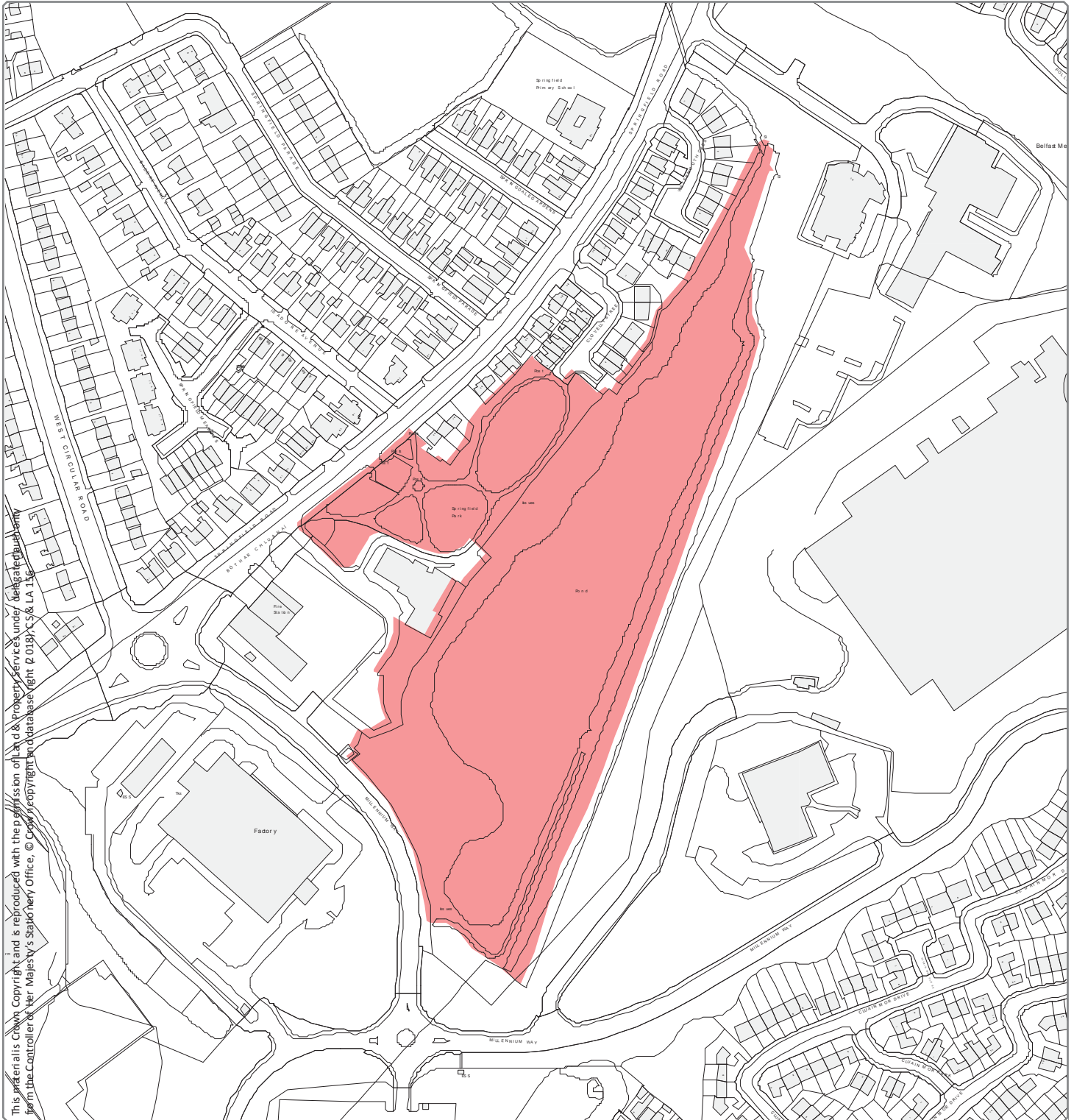


Designation Ref: BT 133
Location: SOMME

Source: Draft Belfast Metropolitan Area Plan 2015 in its most advanced stage prior to formal adoption
 Note: Only the above Designation Ref is shown on this map

Scale 1:1,500



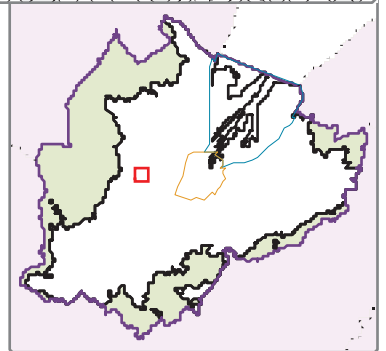


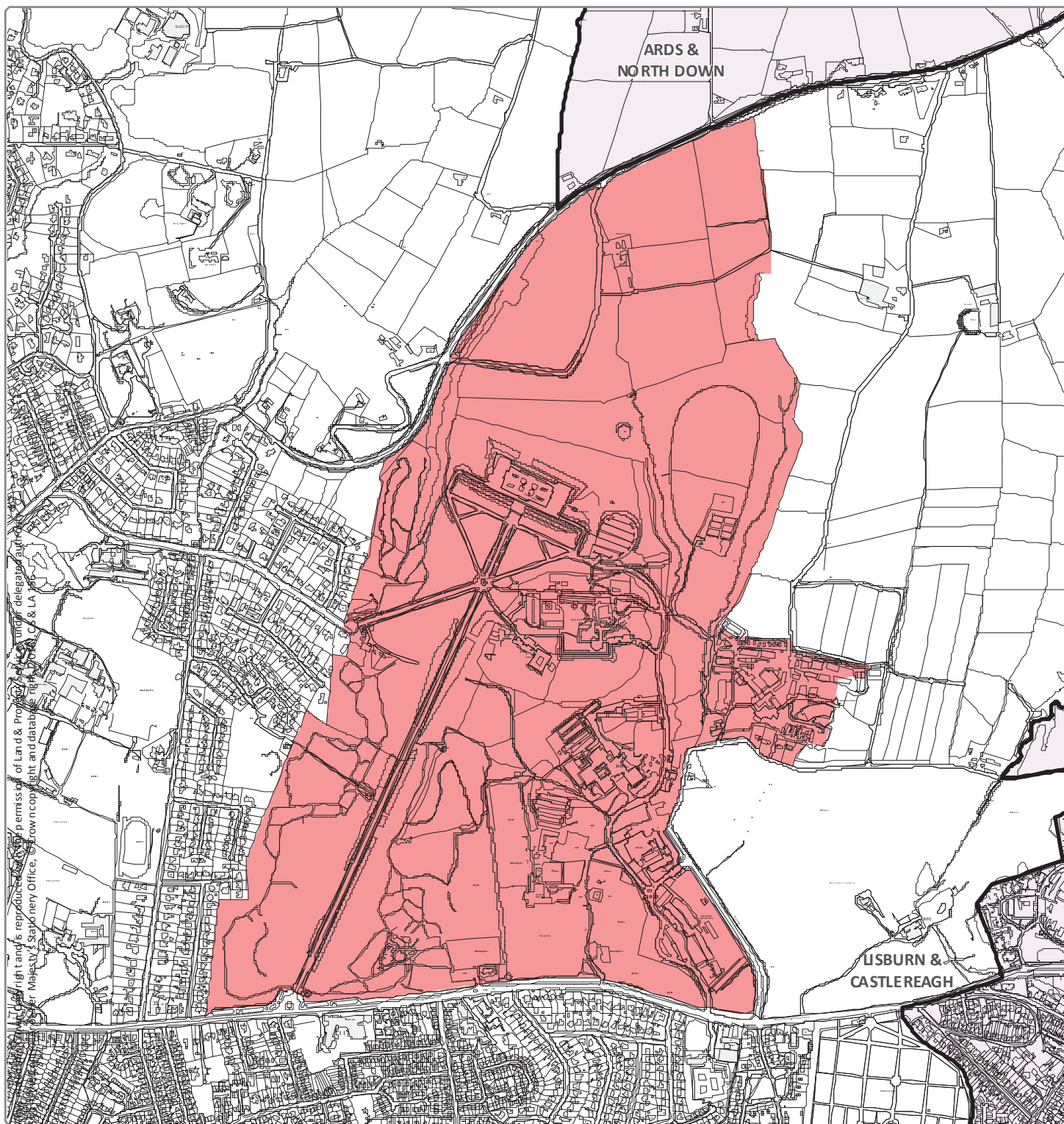
This material is Crown Copyright and is reproduced with the permission of Land & Property Services under delegated authority from the Controller of Her Majesty's Stationery Office. © Crown copyright in database right. P 01837 C S & LA 156

Designation Ref: BT 134
Location: SPRINGVALE PARK AND DAM

Source: Draft Belfast Metropolitan Area Plan 2015 in its most advanced stage prior to formal adoption
Note: Only the above Designation Ref is shown on this map


Scale 1:3,000

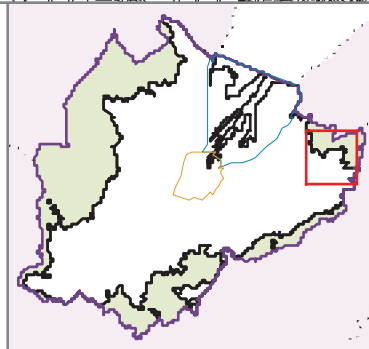


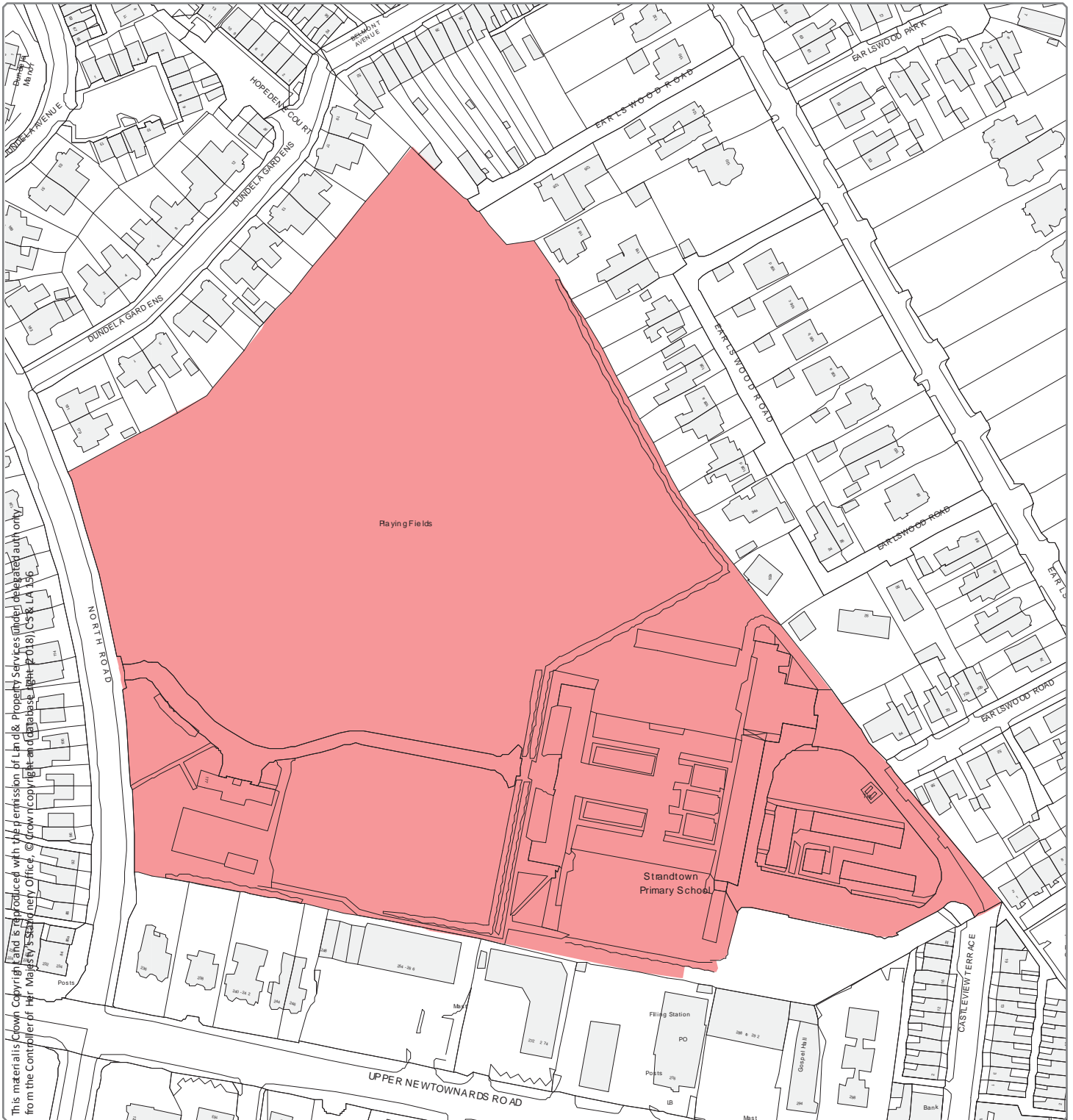


Designation Ref: BT 135
Location: STORMONT

Source: Draft Belfast Metropolitan Area Plan 2015 in its most advanced stage prior to formal adoption
 Note: Only the above Designation Ref is shown on this map

Scale 1:12,500 

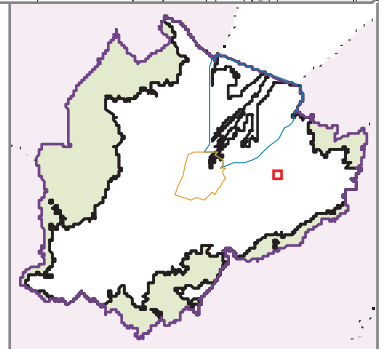


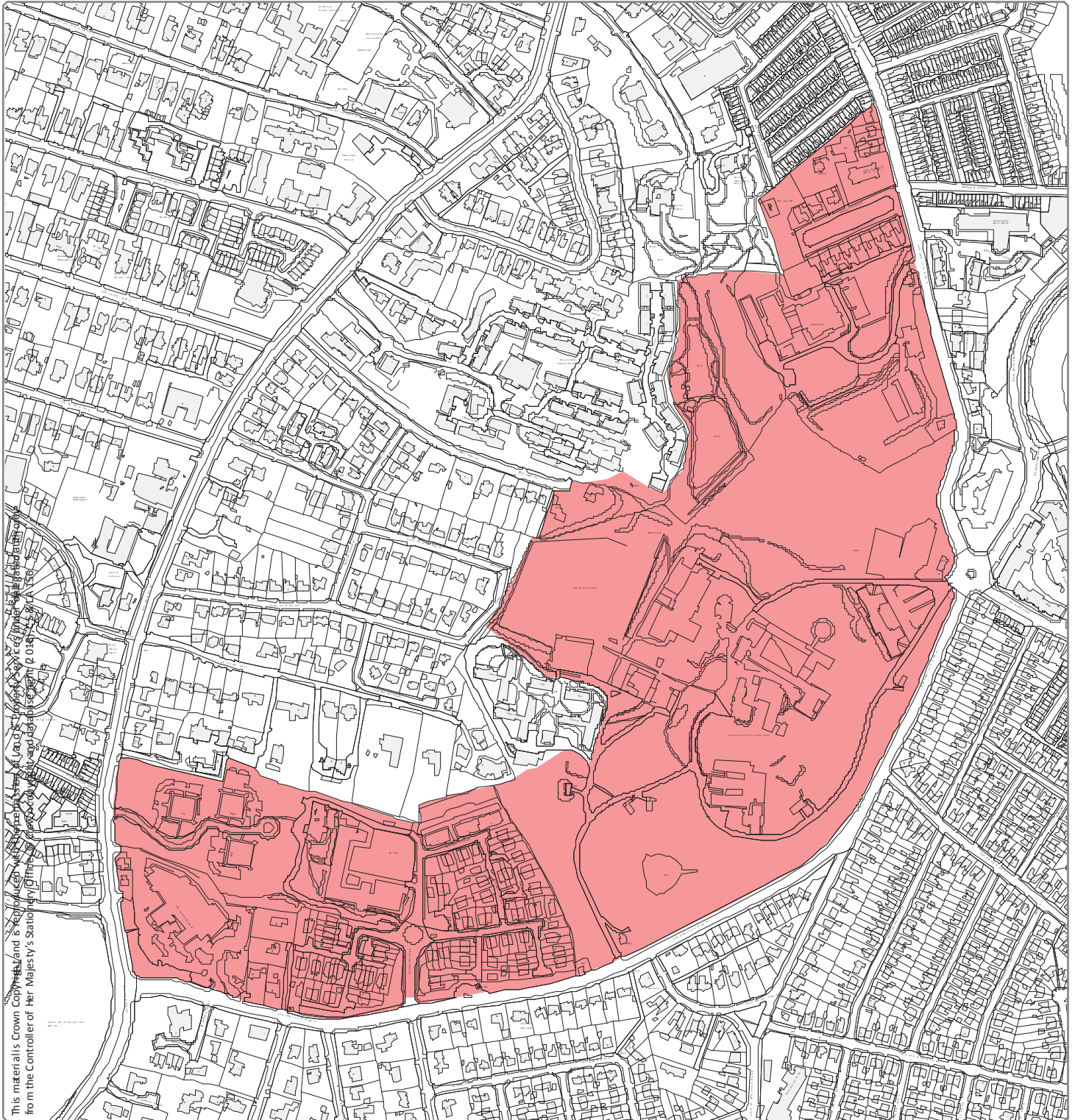


Designation Ref: BT 136
Location: STRANDTOWN

Source: Draft Belfast Metropolitan Area Plan 2015 in its most advanced stage prior to formal adoption
 Note: Only the above Designation Ref is shown on this map

Scale 1:2,000



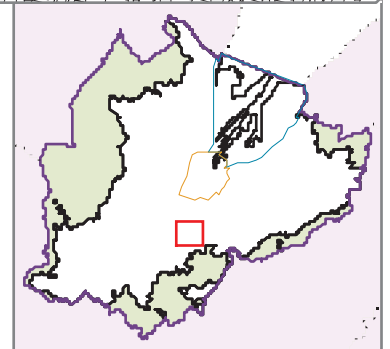


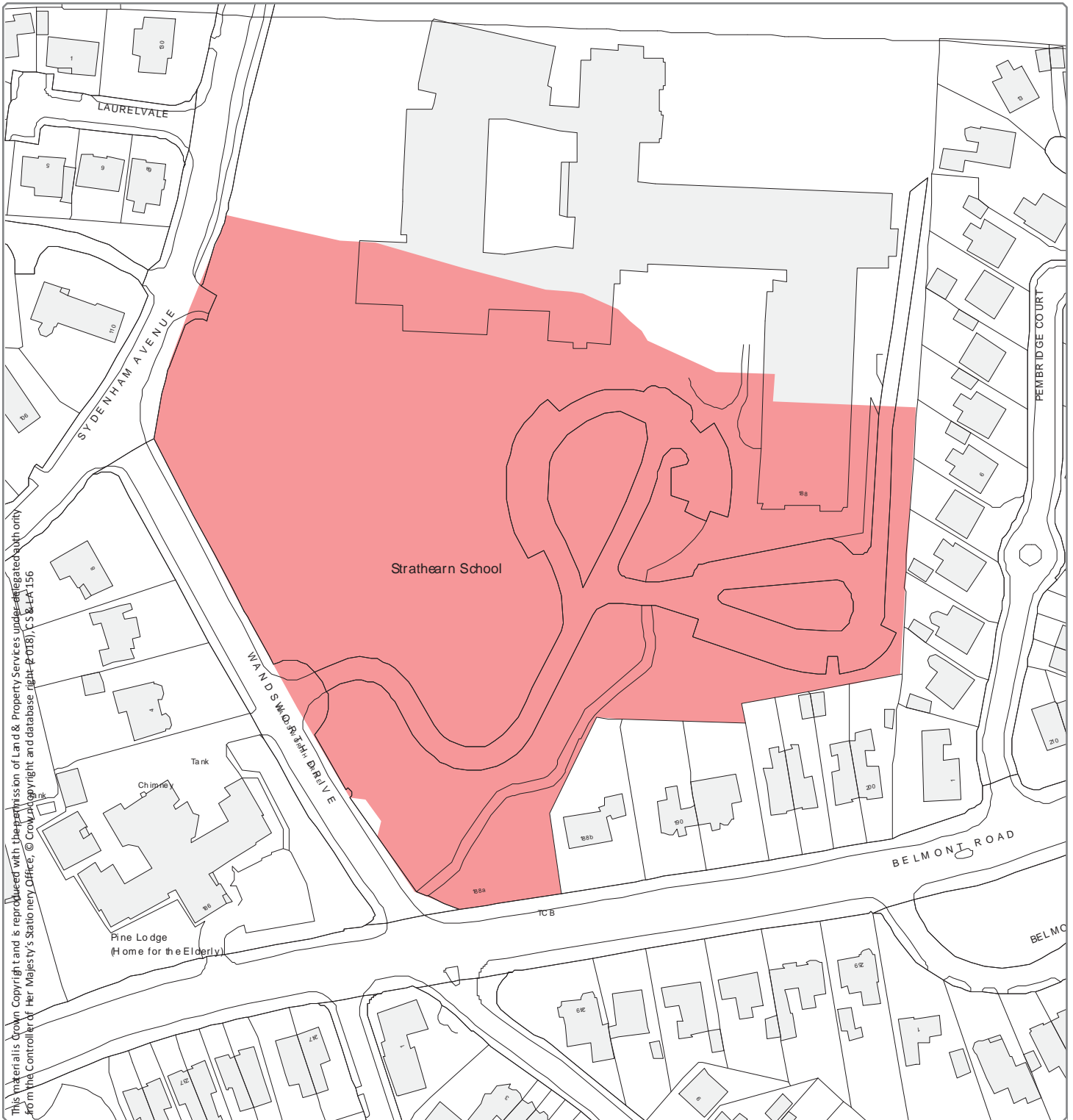
This material is Crown Copyright and is reproduced under license from the Controller of Her Majesty's Stationery Office. It is not to be used for any purpose other than that for which it was originally prepared.

Designation Ref: BT 138
Location: STRANMILLIS

Source: Draft Belfast Metropolitan Area Plan 2015 in its most advanced stage prior to formal adoption
Note: Only the above Designation Ref is shown on this map

Scale 1:6,000

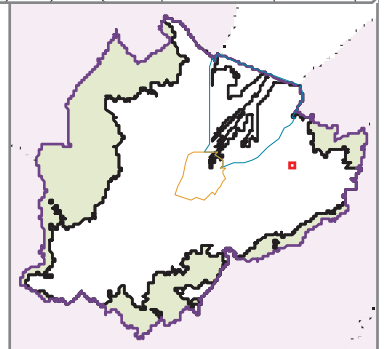


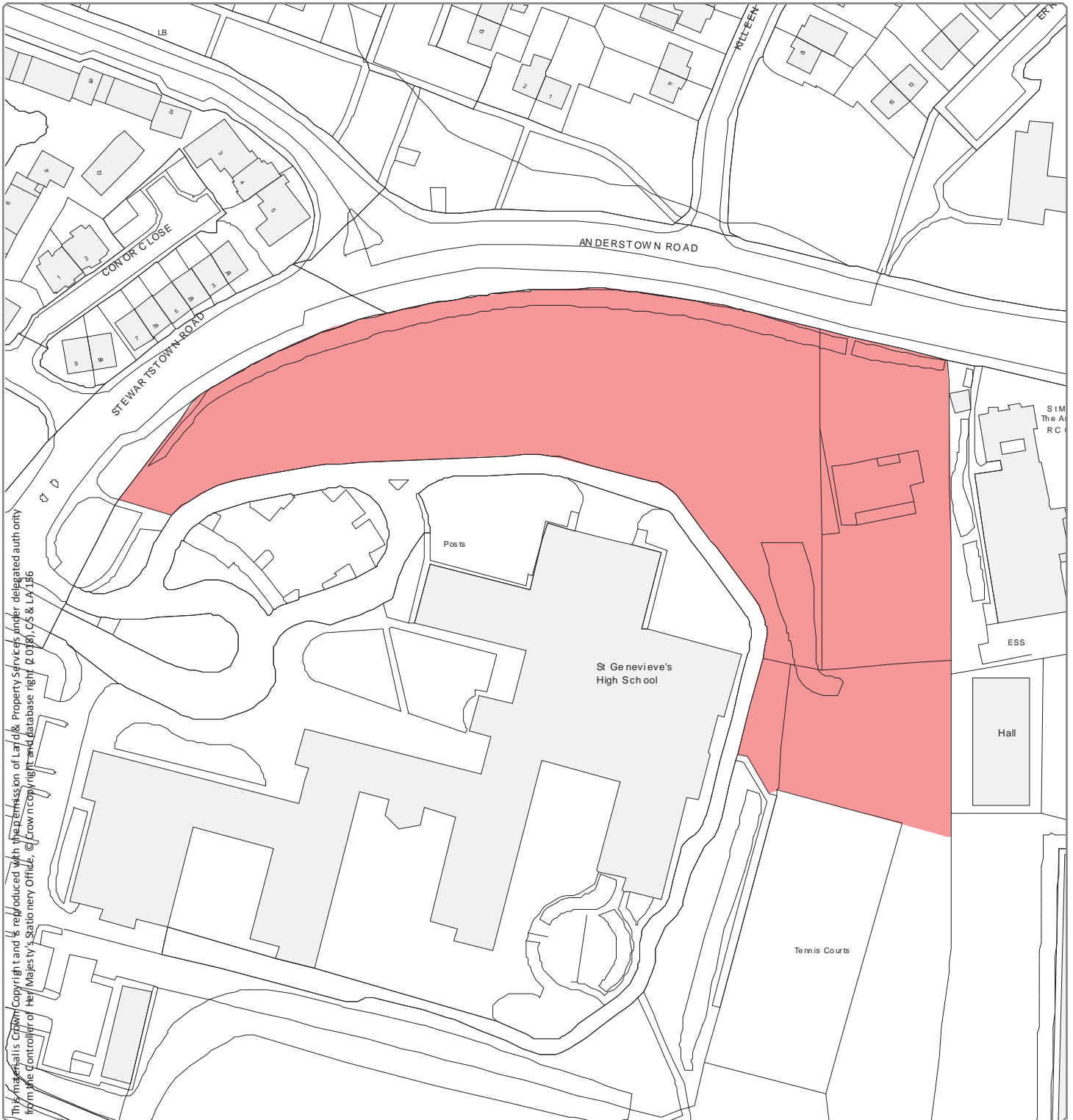


Designation Ref: BT 139
Location: STRATHEARN

Source: Draft Belfast Metropolitan Area Plan 2015 in its most advanced stage prior to formal adoption
 Note: Only the above Designation Ref is shown on this map

Scale 1:1,500

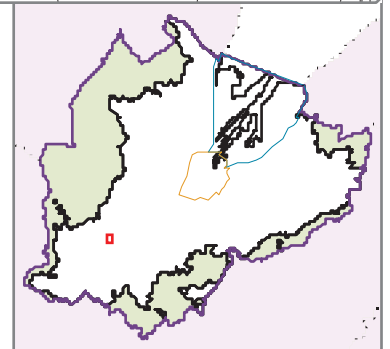


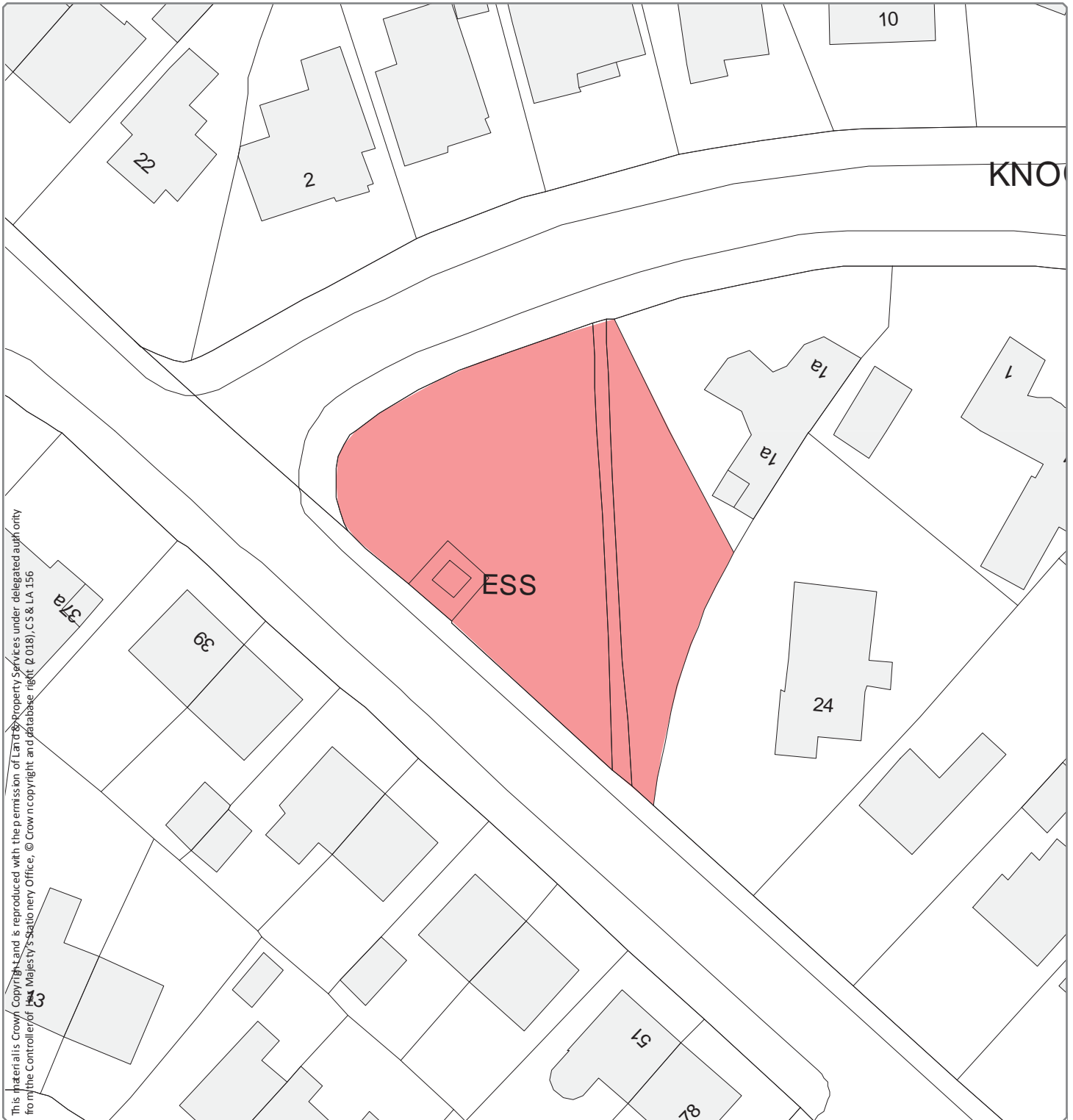


Designation Ref: BT 140
Location: TRENCH

Source: Draft Belfast Metropolitan Area Plan 2015 in its most advanced stage prior to formal adoption
 Note: Only the above Designation Ref is shown on this map

Scale 1:1,500



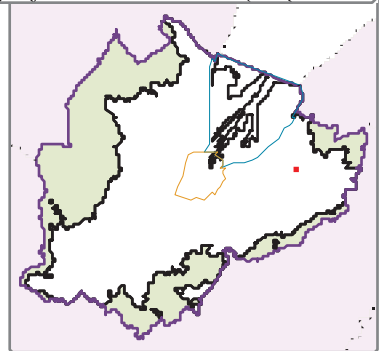


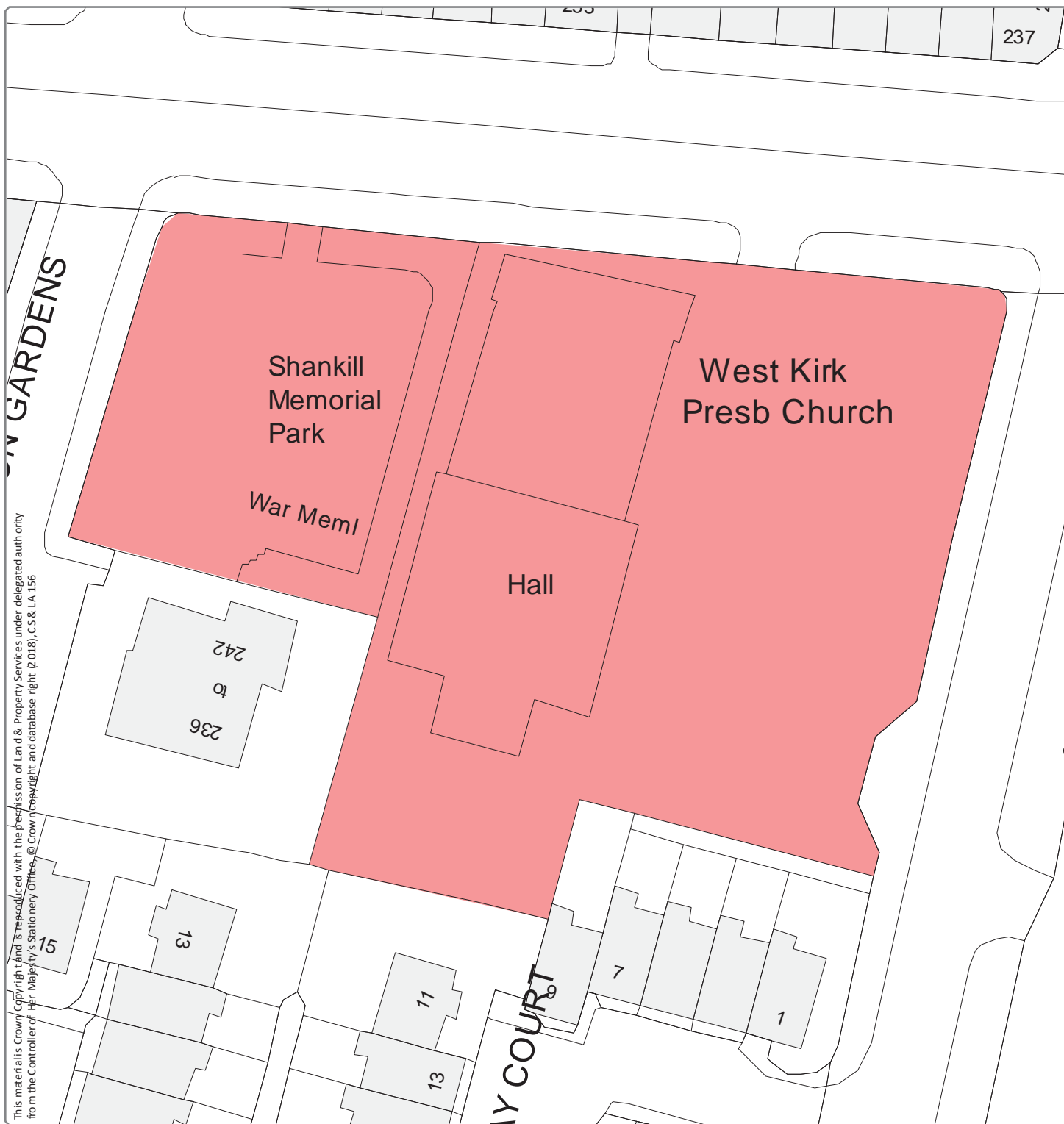
This material is Crown Copyright and is reproduced with the permission of Landmark Property Services under delegated authority from the Controller of Her Majesty's Stationery Office, © Crown copyright and database right, (P.018), CS & LA 156

Designation Ref: BT 141
Location: WANDSWORTH ROAD

Source: Draft Belfast Metropolitan Area Plan 2015 in its most advanced stage prior to formal adoption
 Note: Only the above Designation Ref is shown on this map

Scale 1:500



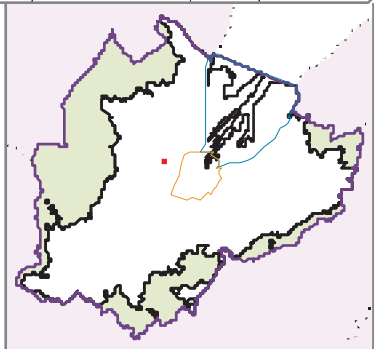


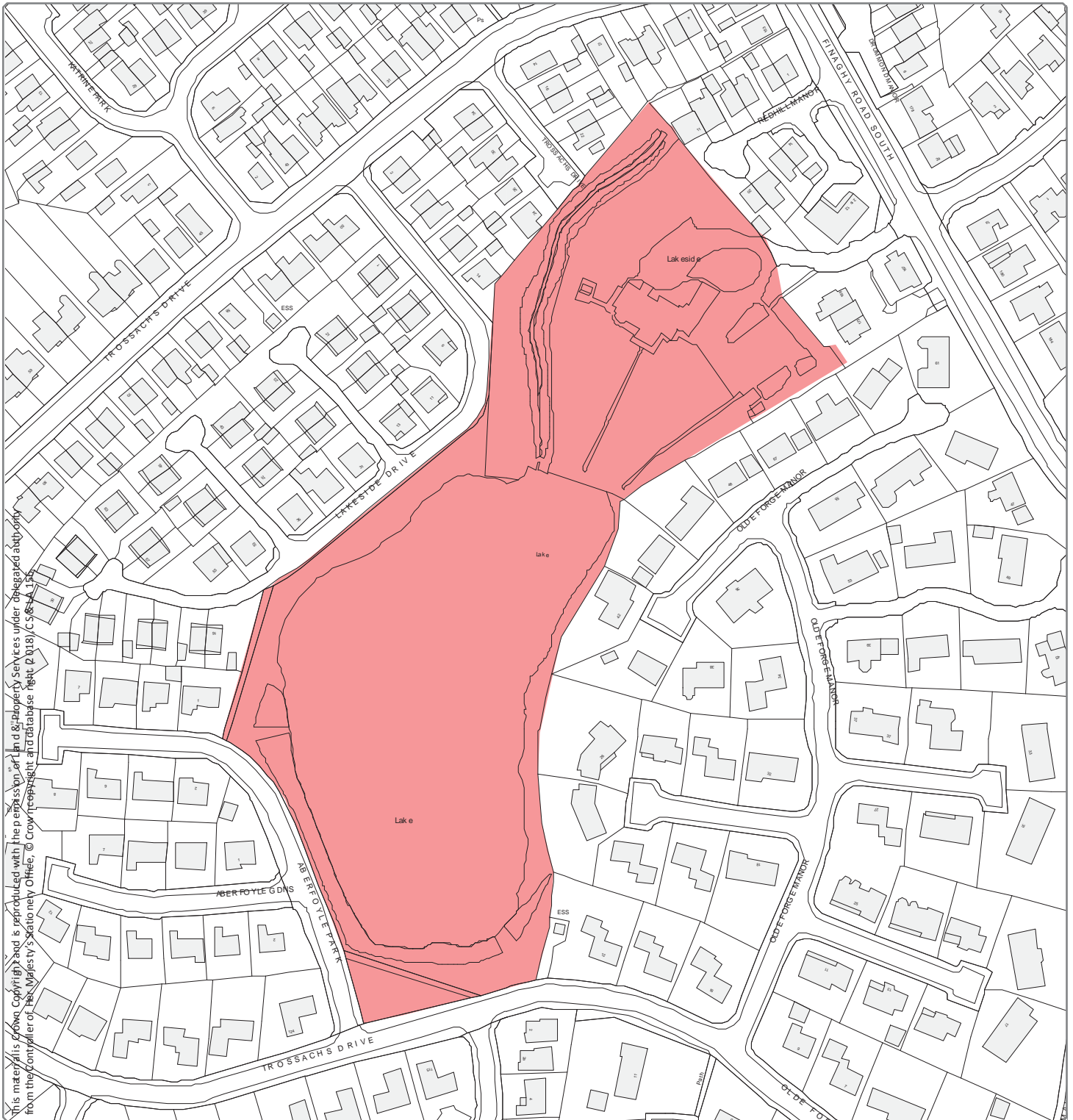
This material is Crown Copyright and is reproduced with the permission of Land & Property Services under delegated authority from the Controller of Her Majesty's Stationery Office. © Crown Copyright and database right. P.018, CS & LA.156

Designation Ref: BT 143
Location: WEST KIRK/SHANKILL MEMORIAL PARK

Source: Draft Belfast Metropolitan Area Plan 2015 in its most advanced stage prior to formal adoption
 Note: Only the above Designation Ref is shown on this map

Scale 1:500

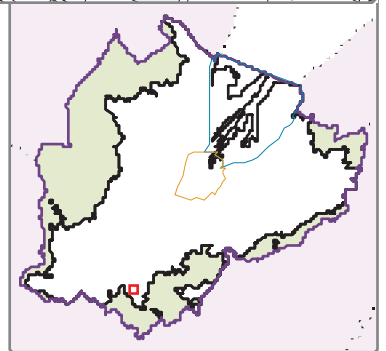




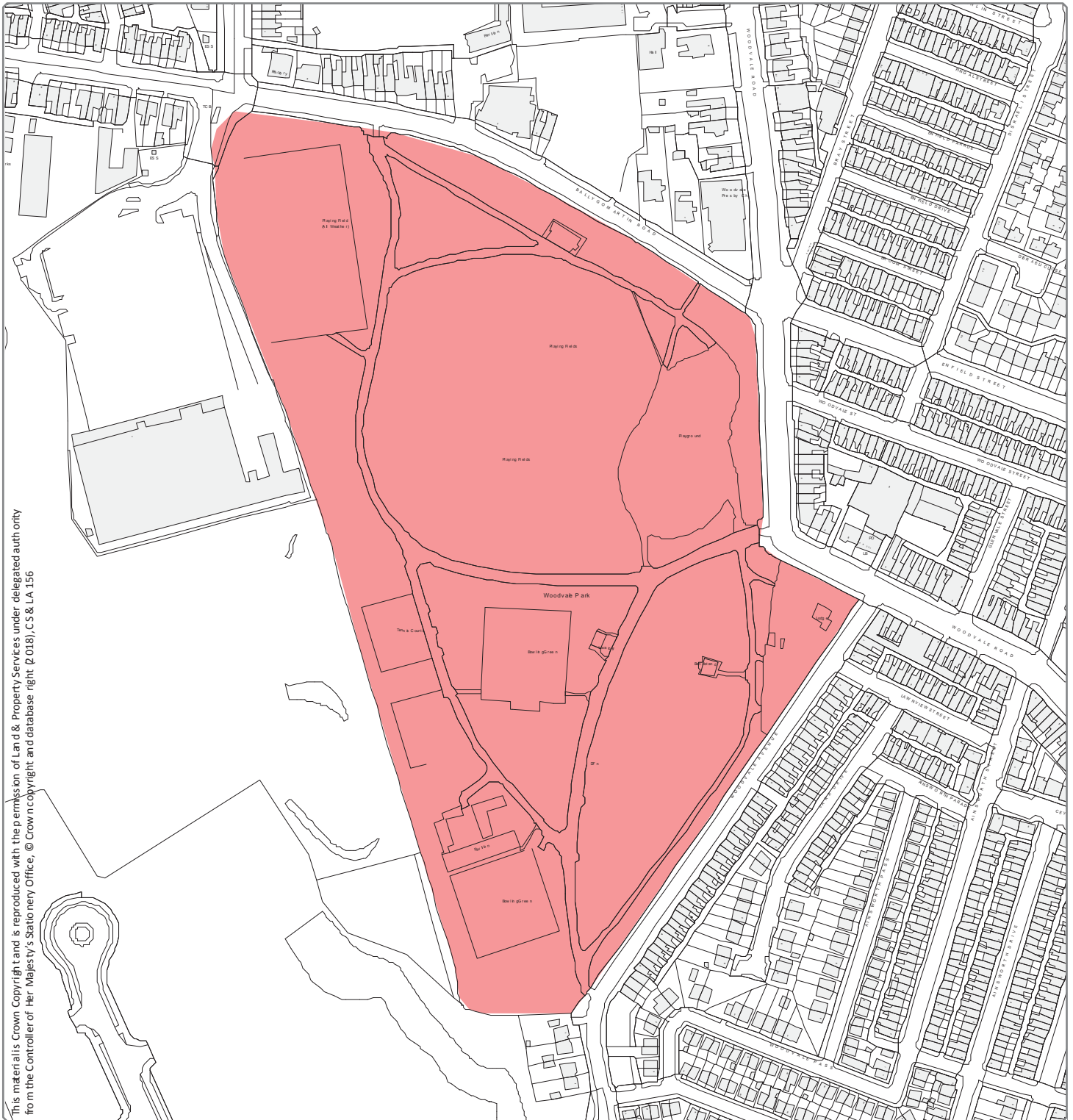
Designation Ref: BT 144
Location: WILLIS'S LAKE

Source: Draft Belfast Metropolitan Area Plan 2015 in its most advanced stage prior to formal adoption
 Note: Only the above Designation Ref is shown on this map

Scale 1:2,000

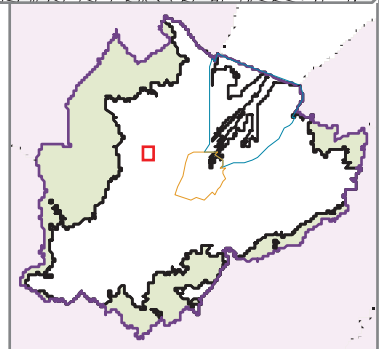


This material is Crown Copyright and is reproduced with the permission of Land & Property Services under delegated authority from the Controller of Her Majesty's Stationery Office. © Crown Copyright and database right. 2018/C.S.68-156



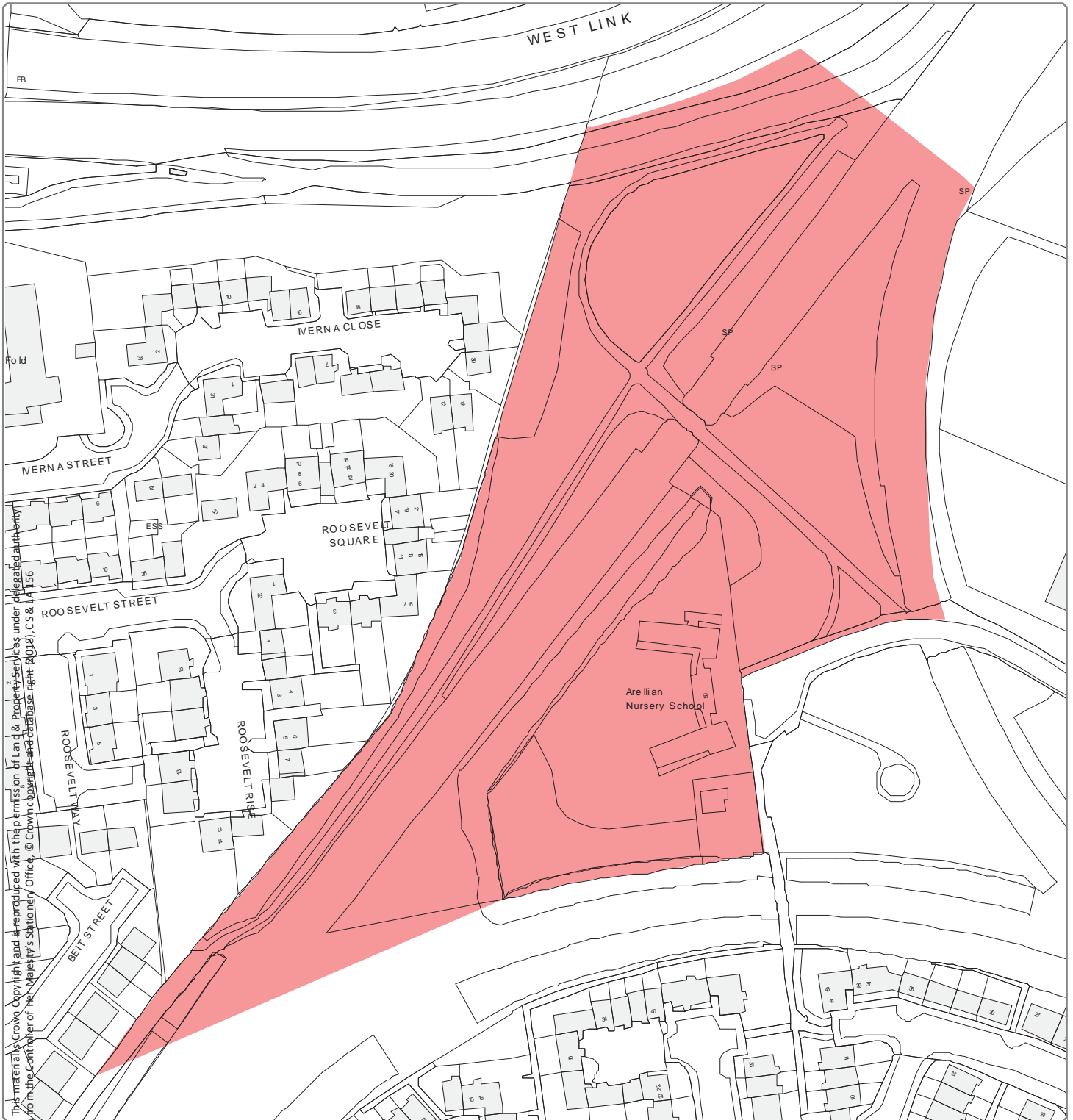
This material is Crown Copyright and is reproduced with the permission of Land & Property Services under delegated authority from the Controller of Her Majesty's Stationery Office, © Crown copyright and database right, P.018), CS & LA 156

Designation Ref: BT 145
Location: WOODVALE PARK



Source: Draft Belfast Metropolitan Area Plan 2015 in its most advanced stage prior to formal adoption
 Note: Only the above Designation Ref is shown on this map

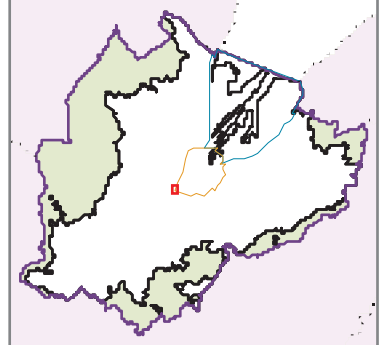
Scale 1:3,000

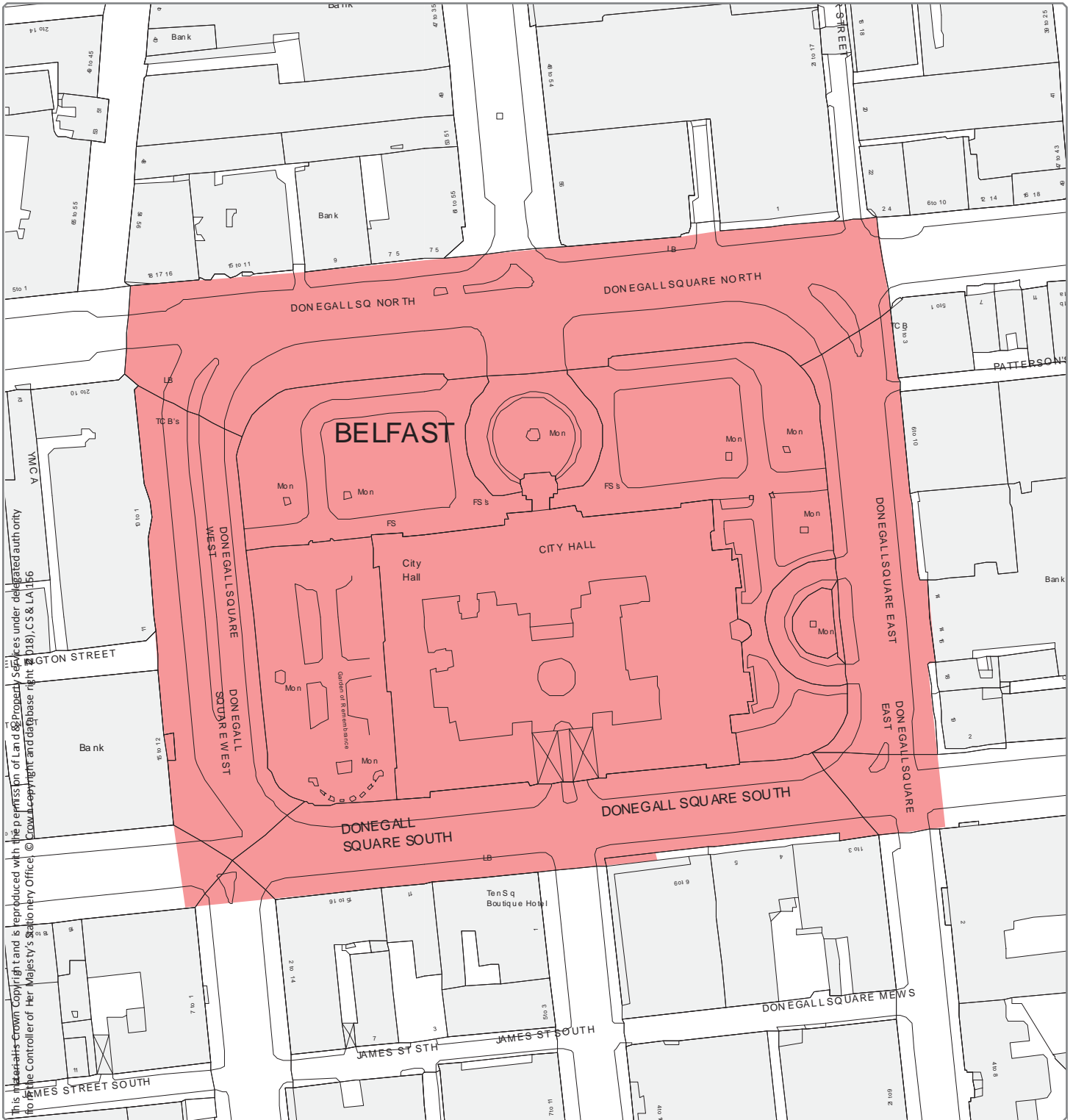


Designation Ref: CC 028
Location: BLYTHEFIELD

Source: Draft Belfast Metropolitan Area Plan 2015 in its most advanced stage prior to formal adoption
 Note: Only the above Designation Ref is shown on this map

Scale 1:1,500

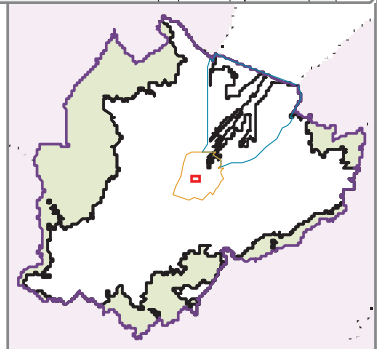


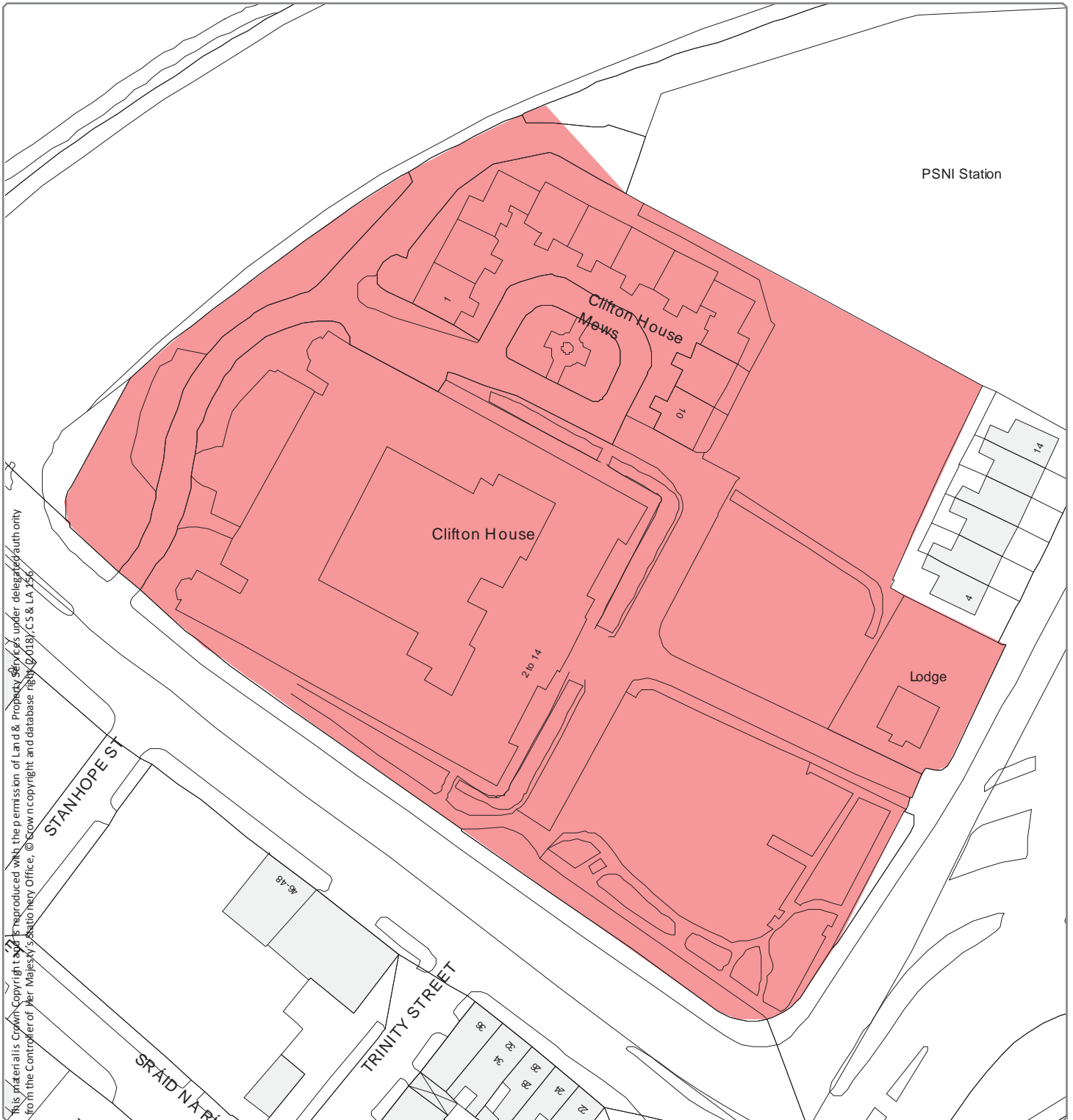


Designation Ref: CC 029
Location: CITY HALL

Source: Draft Belfast Metropolitan Area Plan 2015 in its most advanced stage prior to formal adoption
 Note: Only the above Designation Ref is shown on this map

Scale 1:1,500

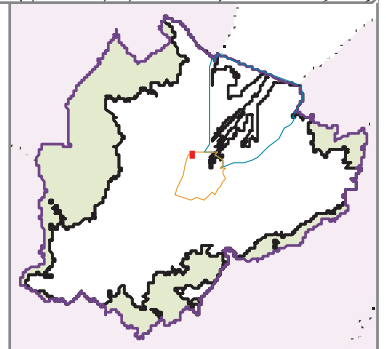


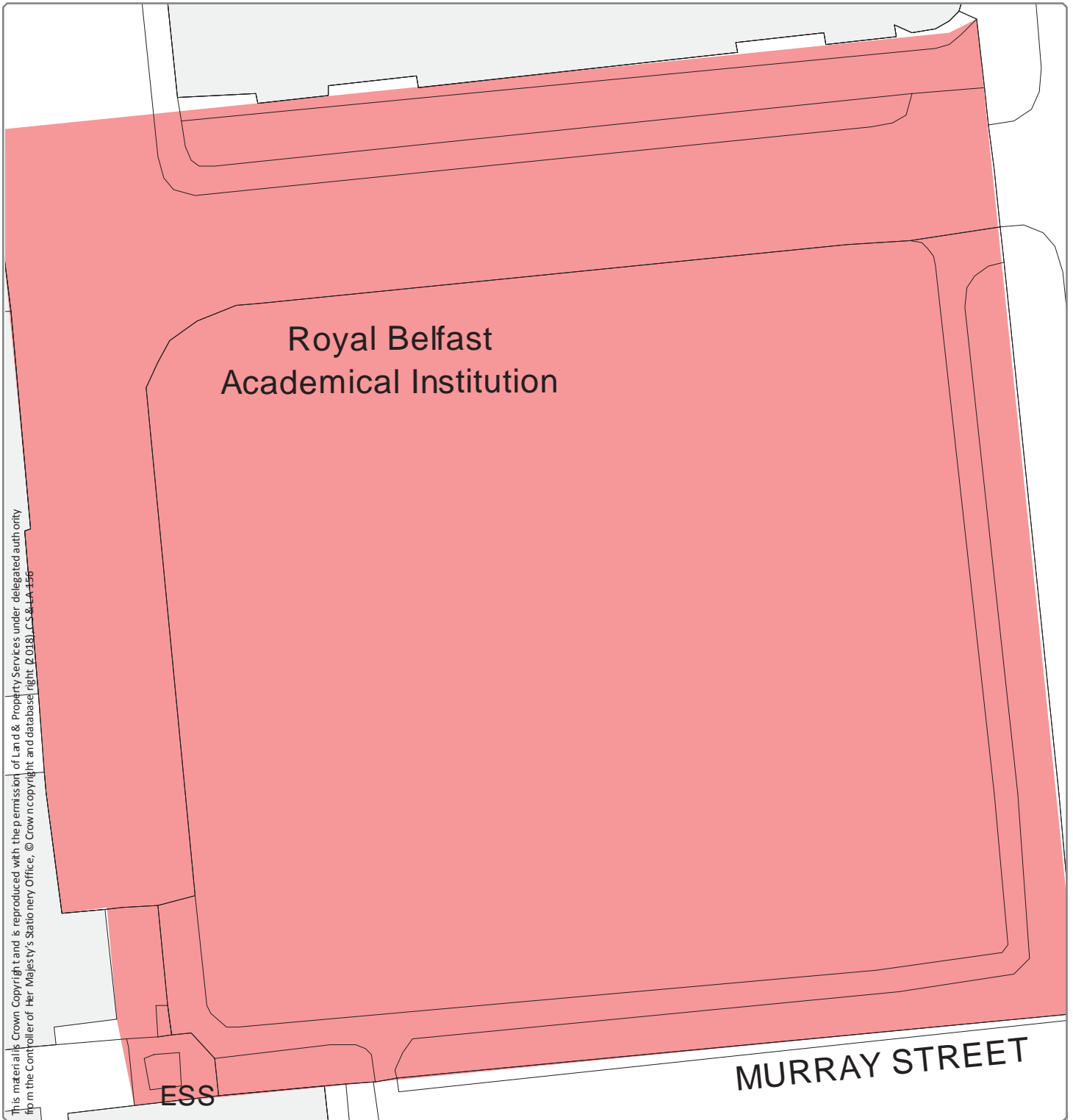


Designation Ref: CC 030
Location: CLIFTON 1

Source: Draft Belfast Metropolitan Area Plan 2015 in its most advanced stage prior to formal adoption
 Note: Only the above Designation Ref is shown on this map

Scale 1:1,000

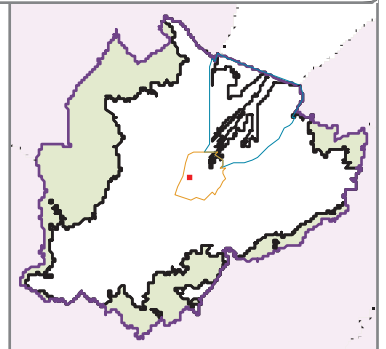


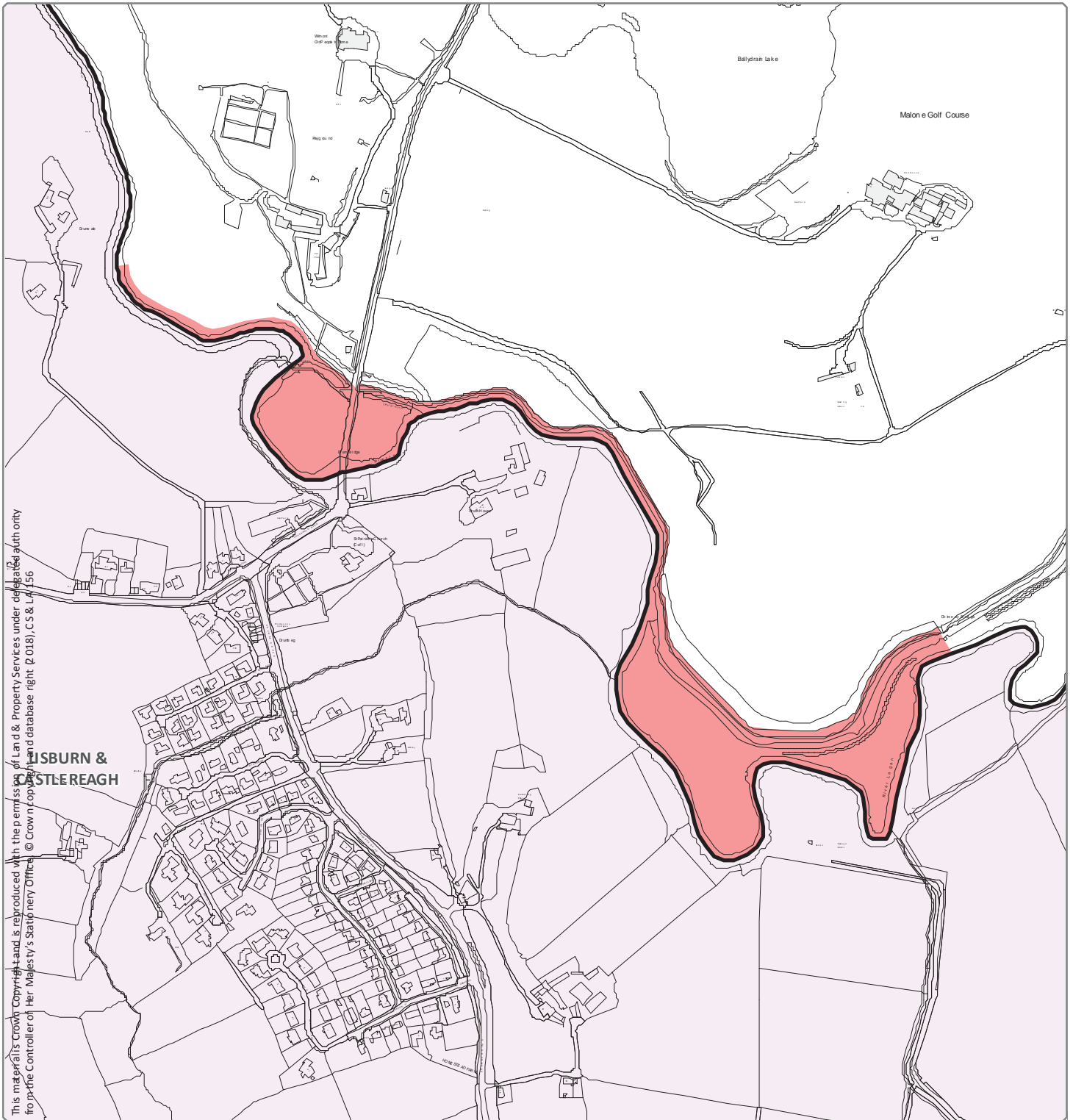


Designation Ref: CC 031
Location: ROYAL BELFAST ACADEMICAL INSTITUTION (RBAI)

Source: Draft Belfast Metropolitan Area Plan 2015 in its most advanced stage prior to formal adoption
 Note: Only the above Designation Ref is shown on this map

Scale 1:500



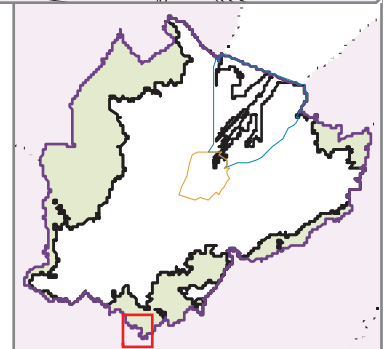


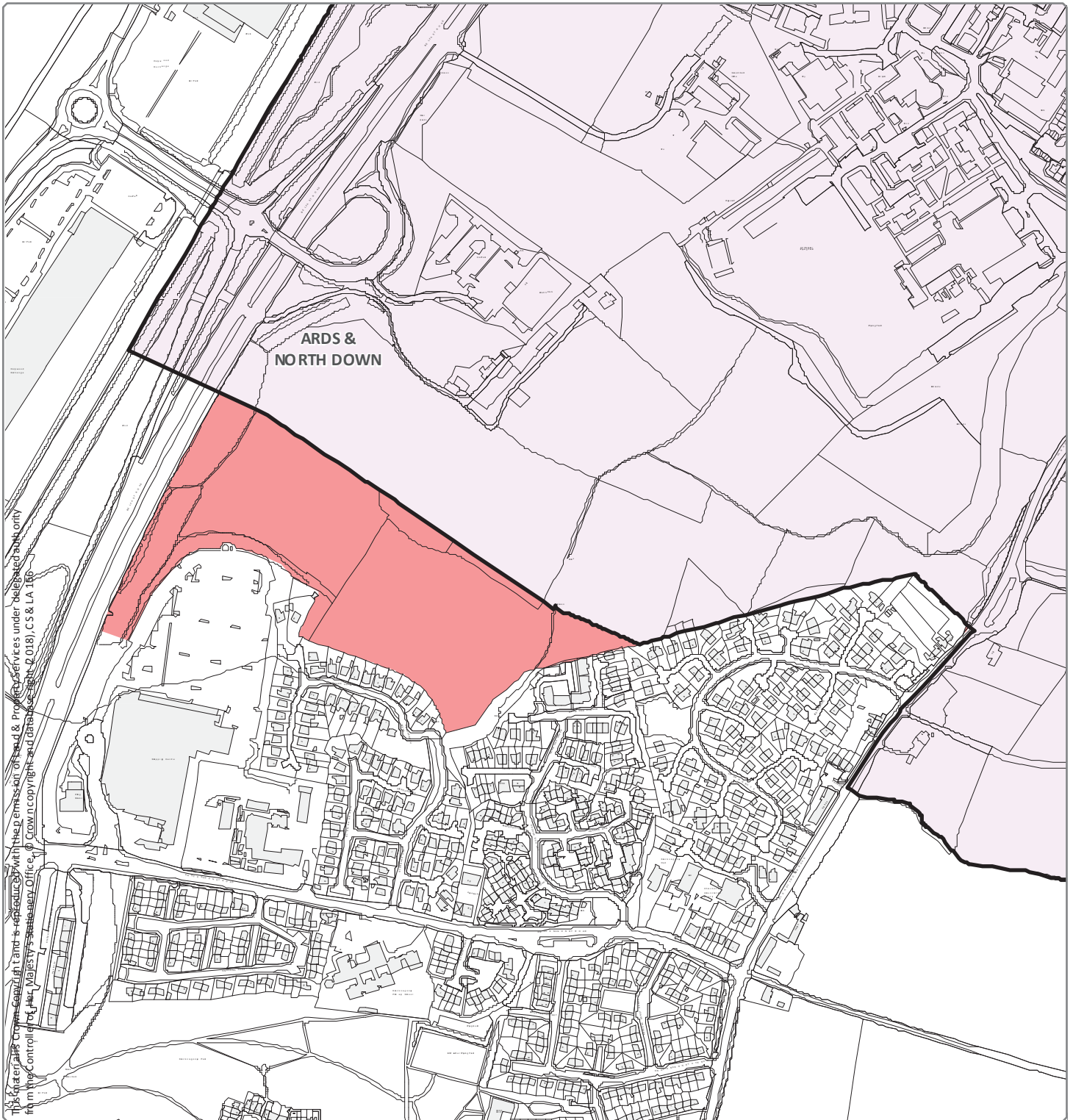
This material is Crown Copyright and is reproduced with the permission of Land & Property Services under delegated authority from the Controller of Her Majesty's Stationery Office. © Crown Copyright. Ordnance Survey (OS) Licence: Ordnance Survey, OS & LA 156

Designation Ref: DG 05
Location: DRUMBEG ROAD

Source: Draft Belfast Metropolitan Area Plan 2015 in its most advanced stage prior to formal adoption
Note: Only the above Designation Ref is shown on this map

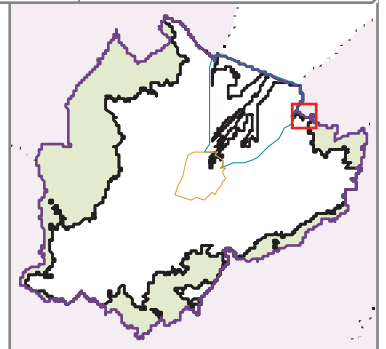
Scale 1:7,000





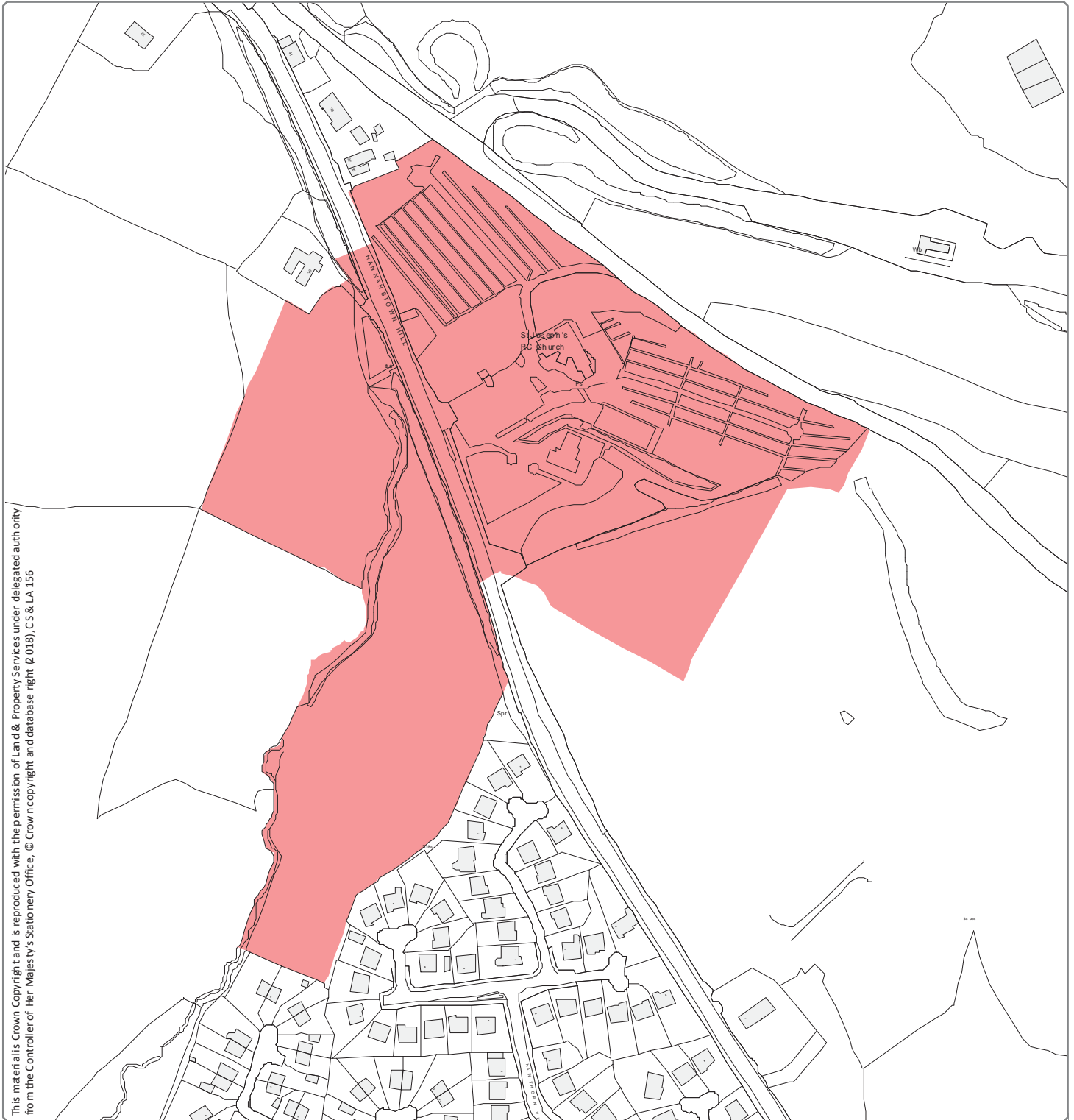
This material is Crown Copyright and is reproduced with the permission of the Ordnance Survey under delegated authority from the Controller of Her Majesty's Stationery Office. © Crown copyright and database right (2018), CS & LA 1000

Designation Ref: HD 15
Location: MARYFIELD



Source: Draft Belfast Metropolitan Area Plan 2015 in its most advanced stage prior to formal adoption
 Note: Only the above Designation Ref is shown on this map

Scale 1:5,500

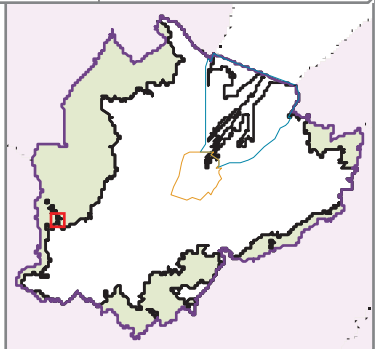


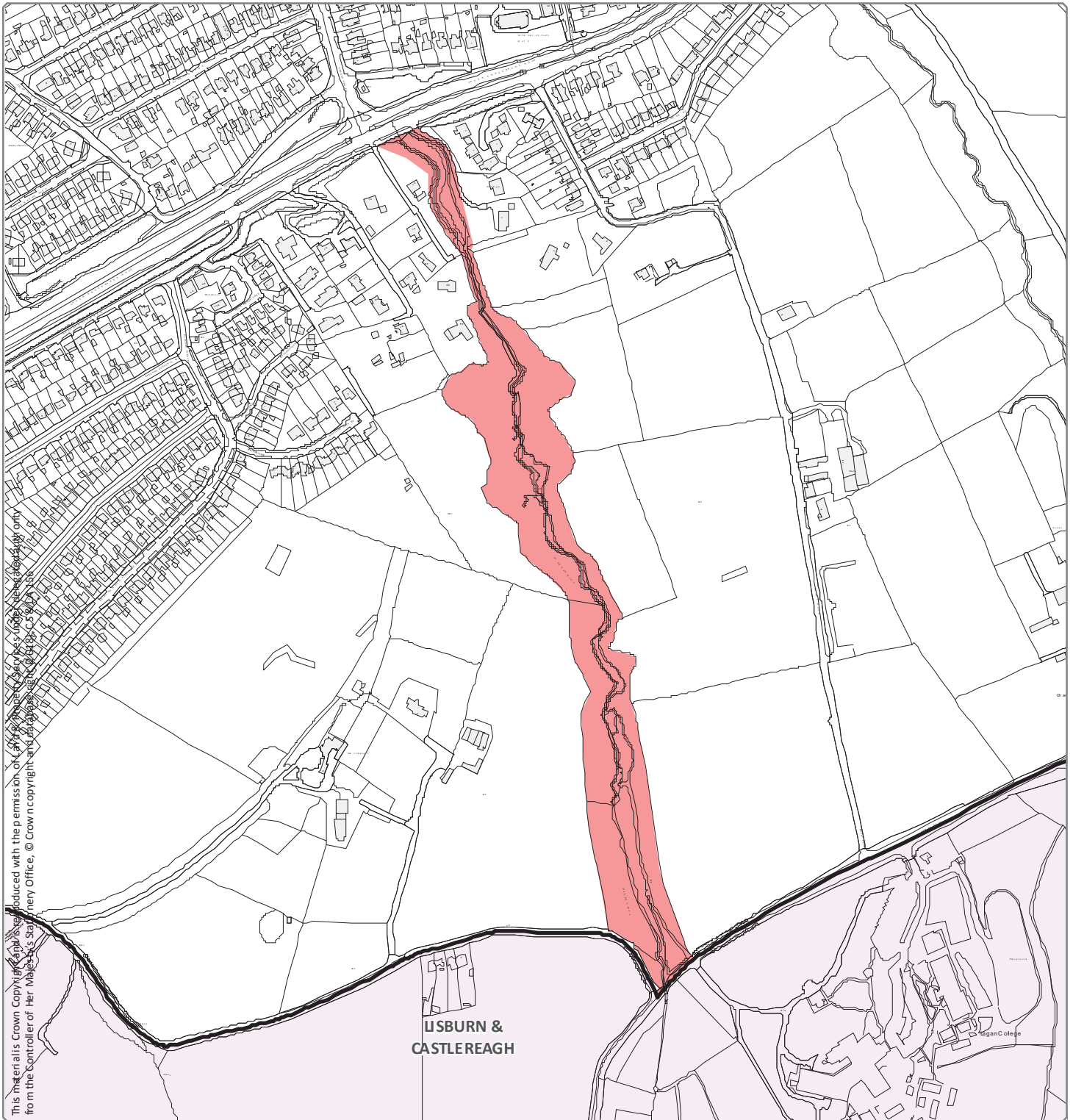
This material is Crown Copyright and is reproduced with the permission of Land & Property Services under delegated authority from the Controller of Her Majesty's Stationery Office, © Crown copyright and database right, 0018, CS & LA 156

Designation Ref: HN 02
Location: HANNAHSTOWN HILL

Source: Draft Belfast Metropolitan Area Plan 2015 in its most advanced stage prior to formal adoption
Note: Only the above Designation Ref is shown on this map

Scale 1:3,000



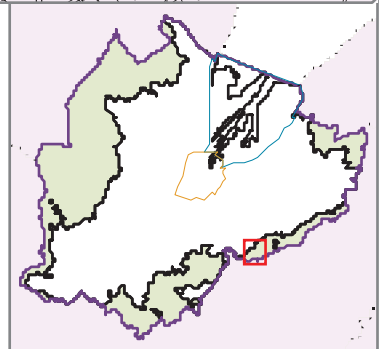


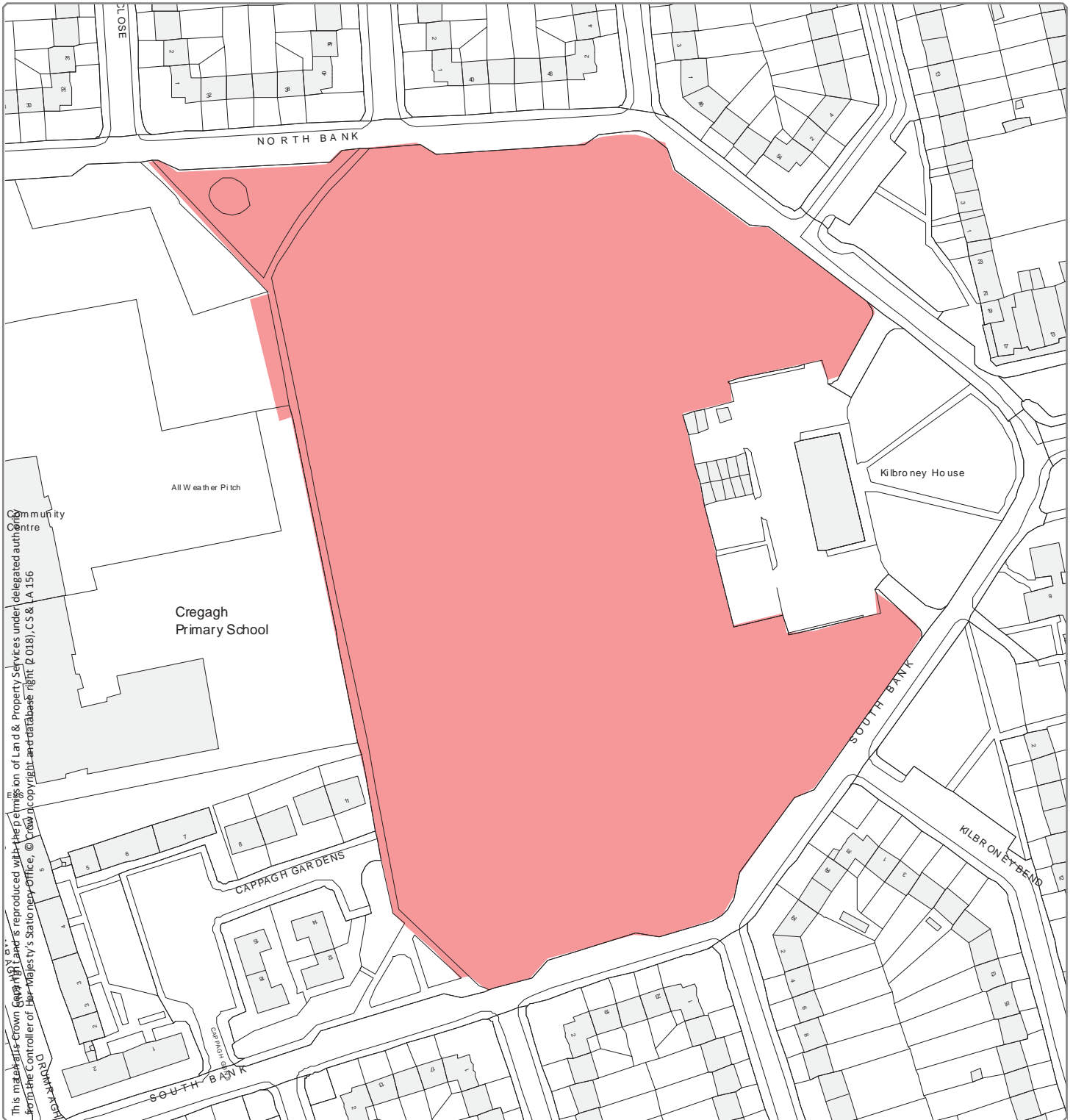
This material is Crown Copyright and reproduced with the permission of Her Majesty's Stationery Office, © Crown copyright and database right 2015. All rights reserved.

Designation Ref: MCH 31
Location: CREGAGH GLEN

Source: Draft Belfast Metropolitan Area Plan 2015 in its most advanced stage prior to formal adoption
Note: Only the above Designation Ref is shown on this map

Scale 1:5,500

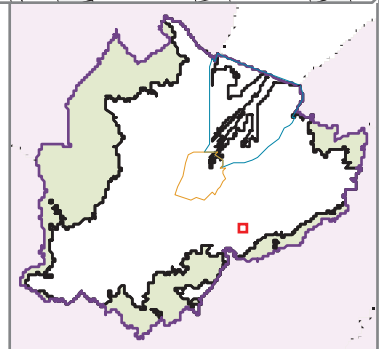


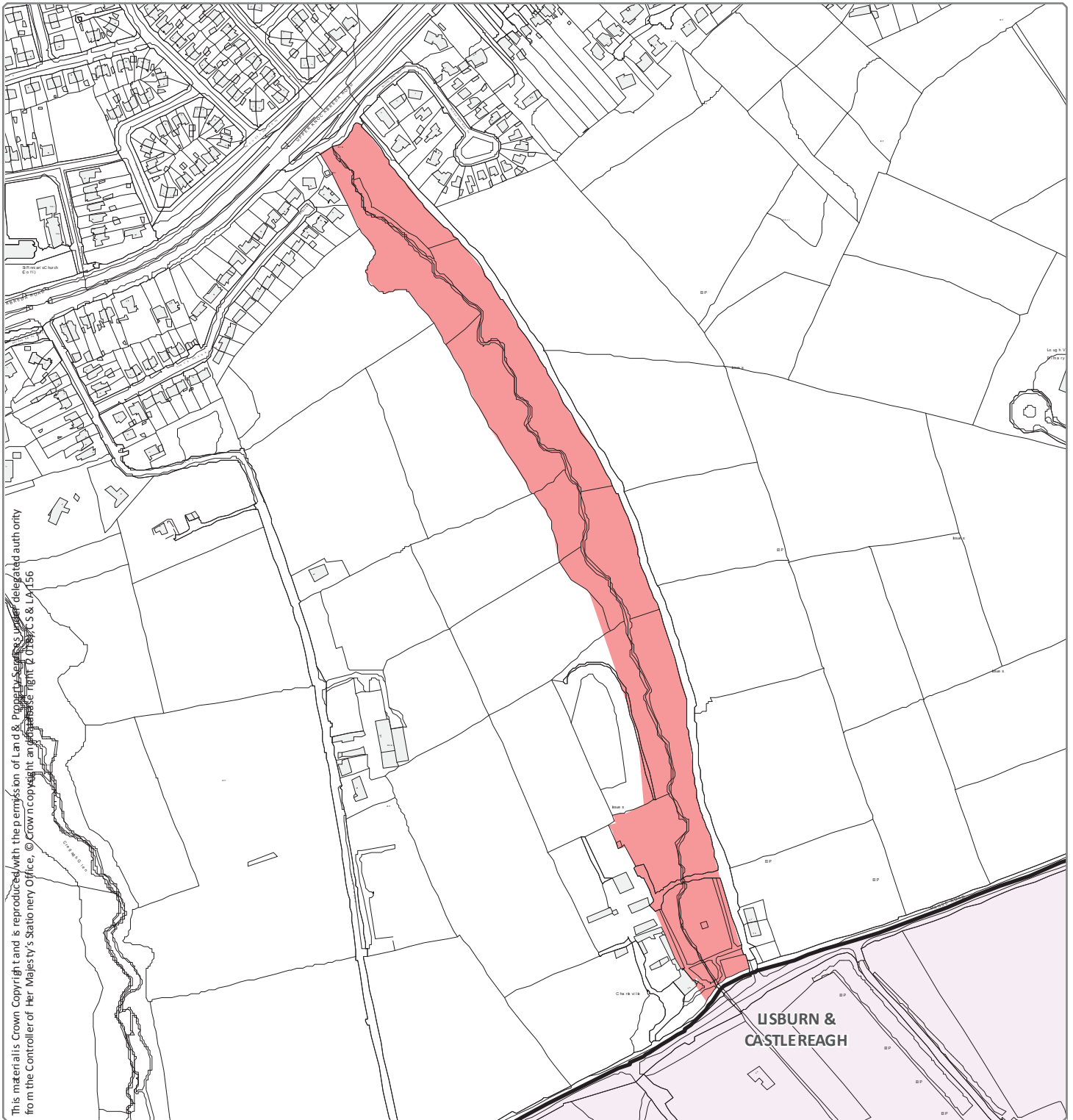


Designation Ref: MCH 32
Location: CREGAGH

Source: Draft Belfast Metropolitan Area Plan 2015 in its most advanced stage prior to formal adoption
 Note: Only the above Designation Ref is shown on this map

Scale 1:1,500

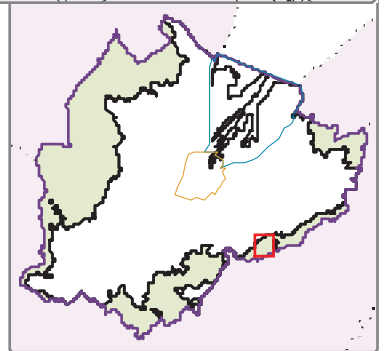


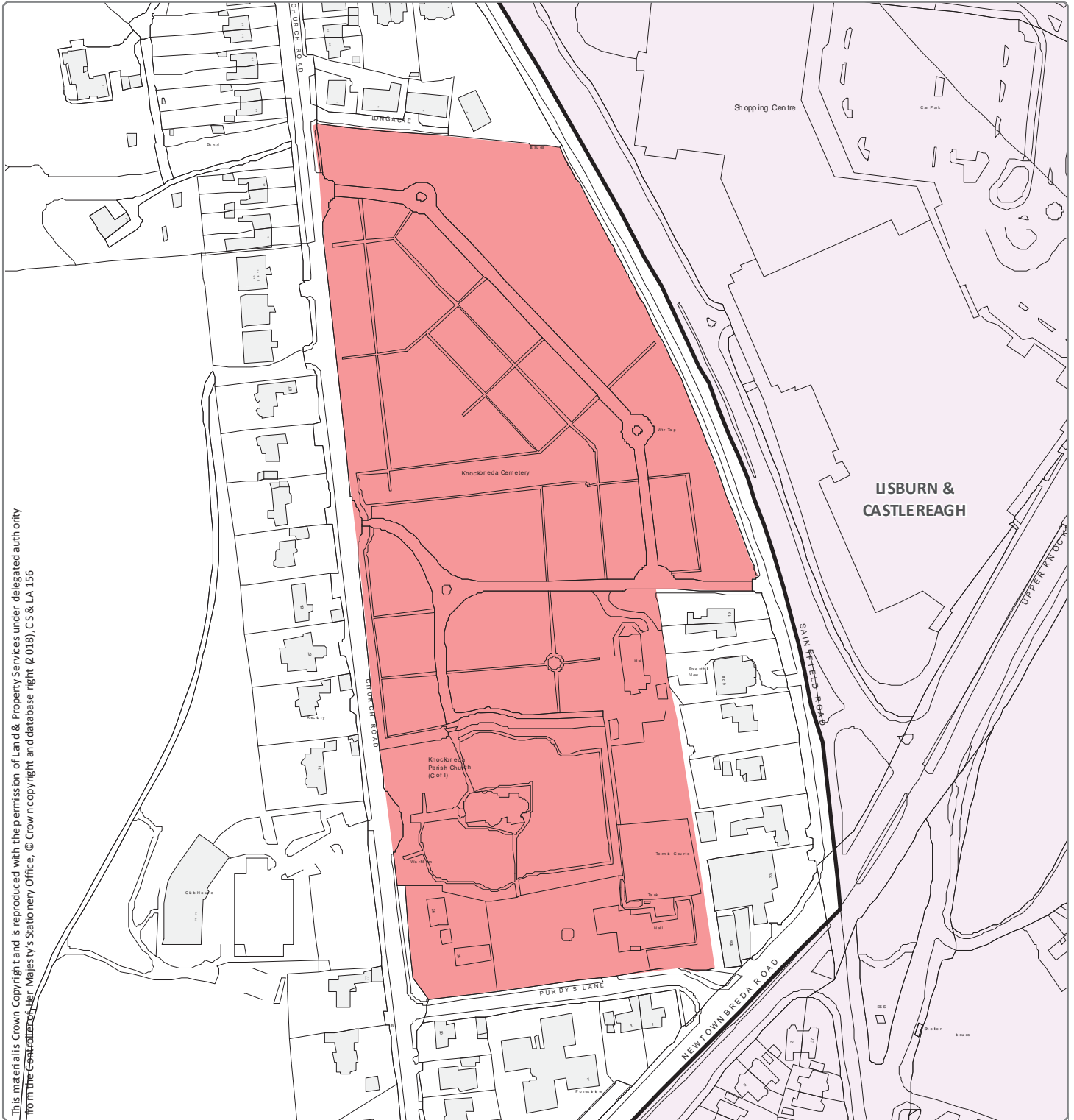


Designation Ref: MCH 36
Location: HILLFOOT

Source: Draft Belfast Metropolitan Area Plan 2015 in its most advanced stage prior to formal adoption
 Note: Only the above Designation Ref is shown on this map

Scale 1:5,000




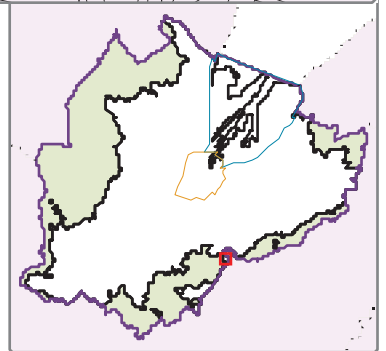


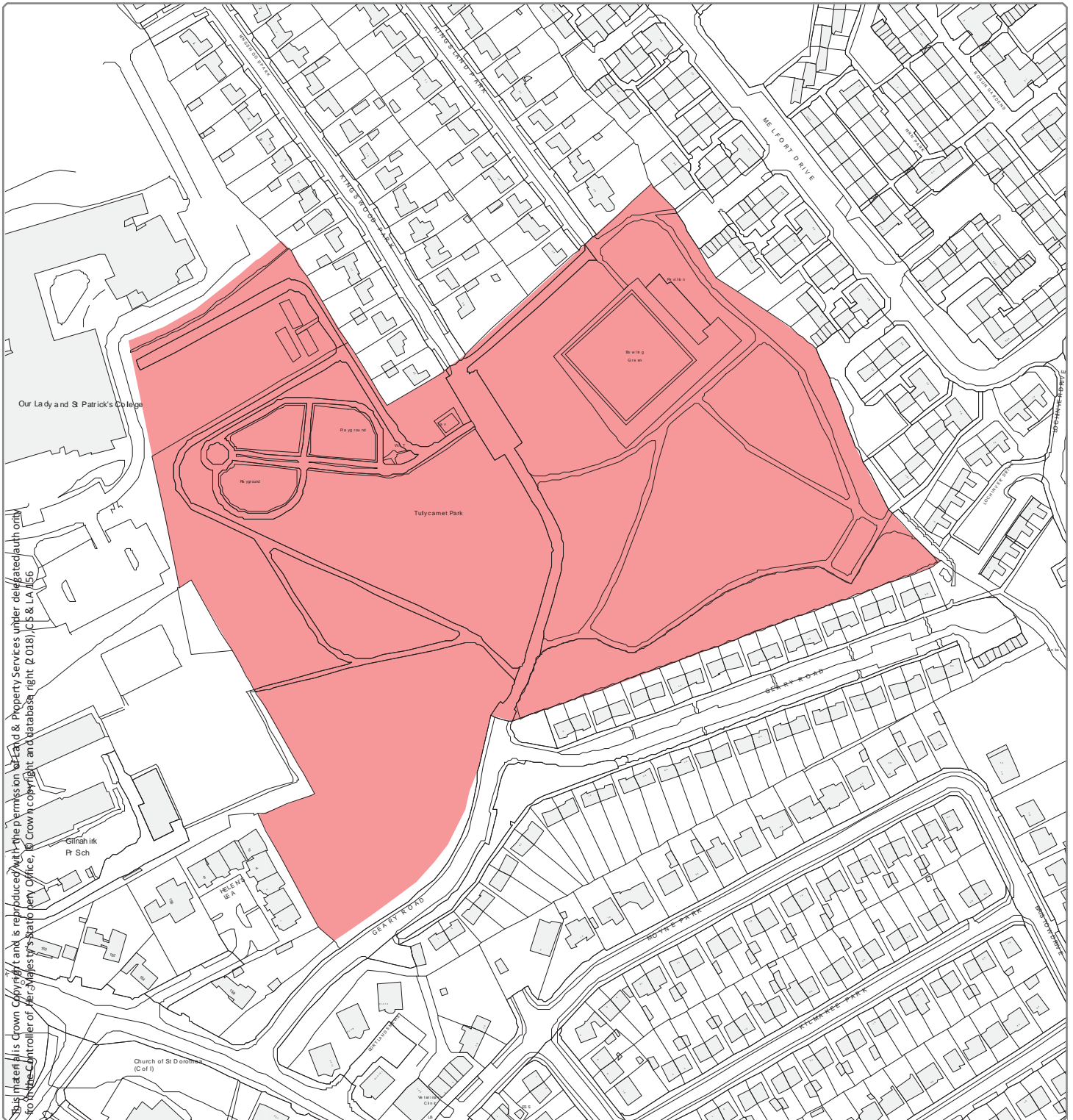
This material is Crown Copyright and is reproduced with the permission of Land & Property Services under delegated authority from the Controller of Her Majesty's Stationery Office, © Crown copyright and database right, (2018), CS & LA 156

Designation Ref: MCH 37
Location: KNOCKBREDA

Source: Draft Belfast Metropolitan Area Plan 2015 in its most advanced stage prior to formal adoption
 Note: Only the above Designation Ref is shown on this map

Scale 1:2,500 



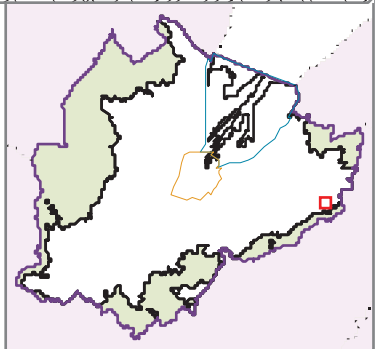


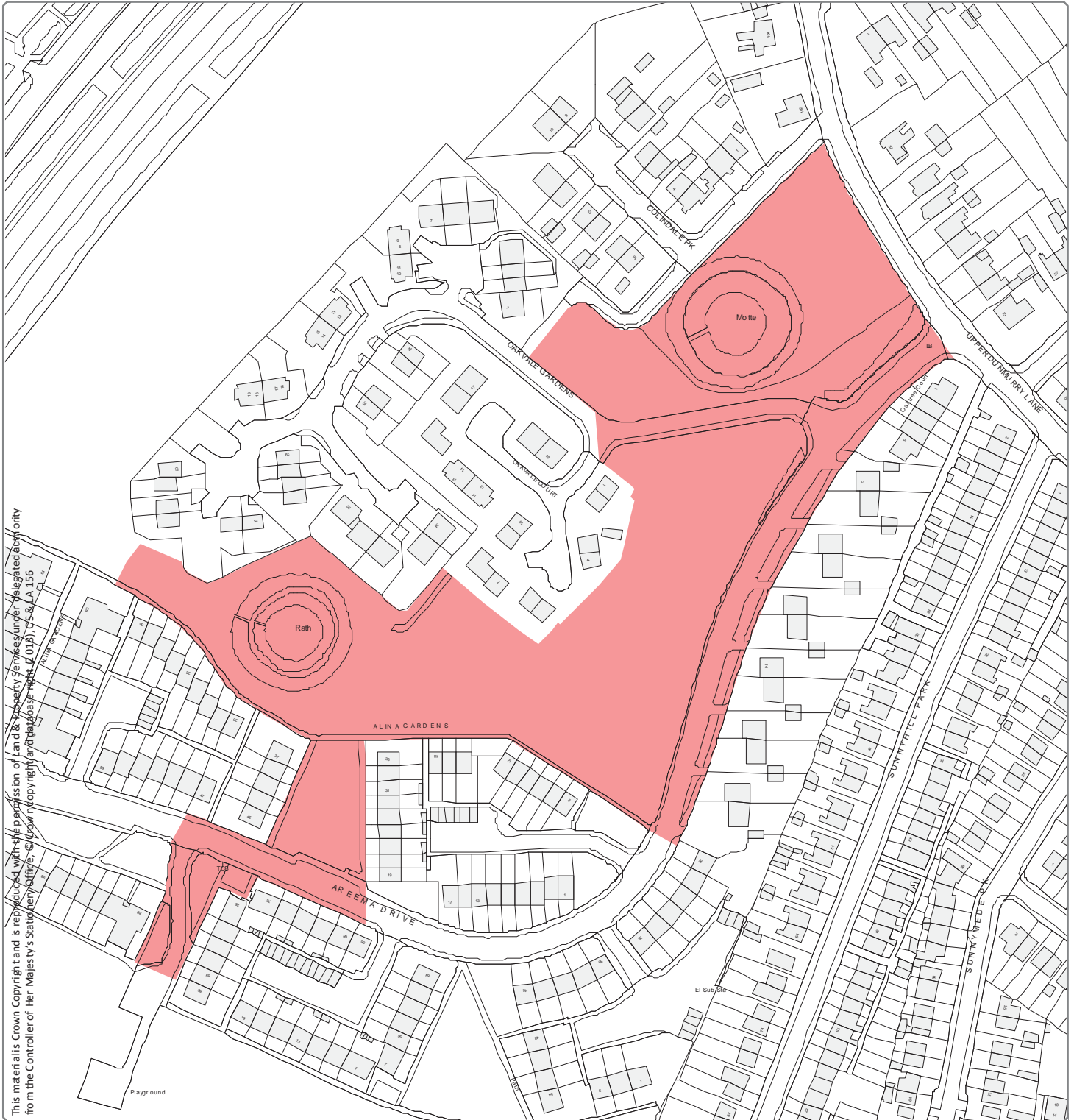
This material is Crown Copyright and is reproduced with the permission of Esri and Property Services under delegated authority from the Controller of Her Majesty's Stationery Office. © Crown Copyright and database right. P.018, C5 & LA.156

Designation Ref: MCH 40
Location: TULLYCARNET

Source: Draft Belfast Metropolitan Area Plan 2015 in its most advanced stage prior to formal adoption
Note: Only the above Designation Ref is shown on this map

Scale 1:2,500



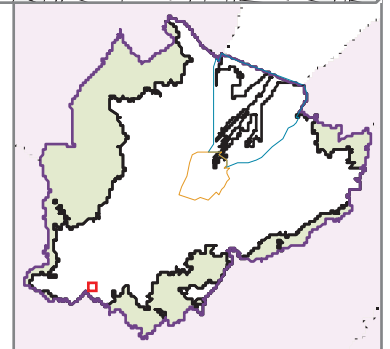


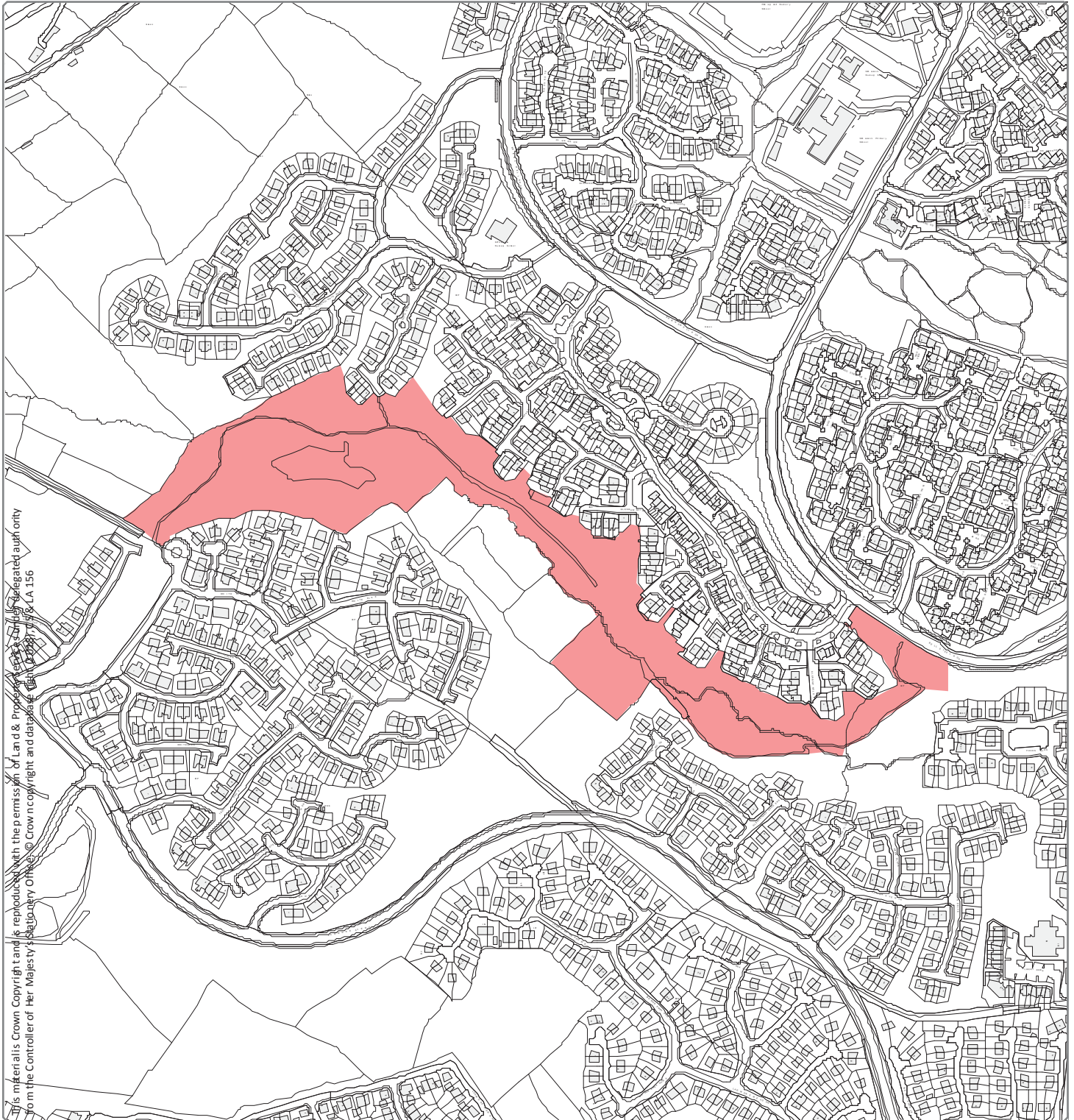
This material is Crown Copyright and is reproduced with the permission of Land & Property Services under delegated authority from the Controller of Her Majesty's Stationery Office. © Crown copyright and database right (2015), OS & LA 156

Designation Ref: ML12
Location: AREEMA

Source: Draft Belfast Metropolitan Area Plan 2015 in its most advanced stage prior to formal adoption
Note: Only the above Designation Ref is shown on this map

Scale 1:2,000



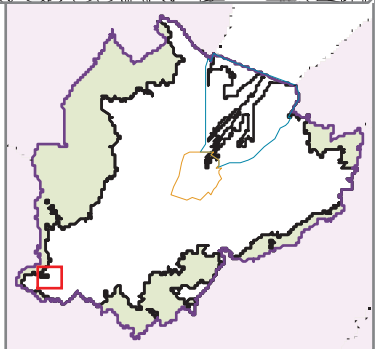


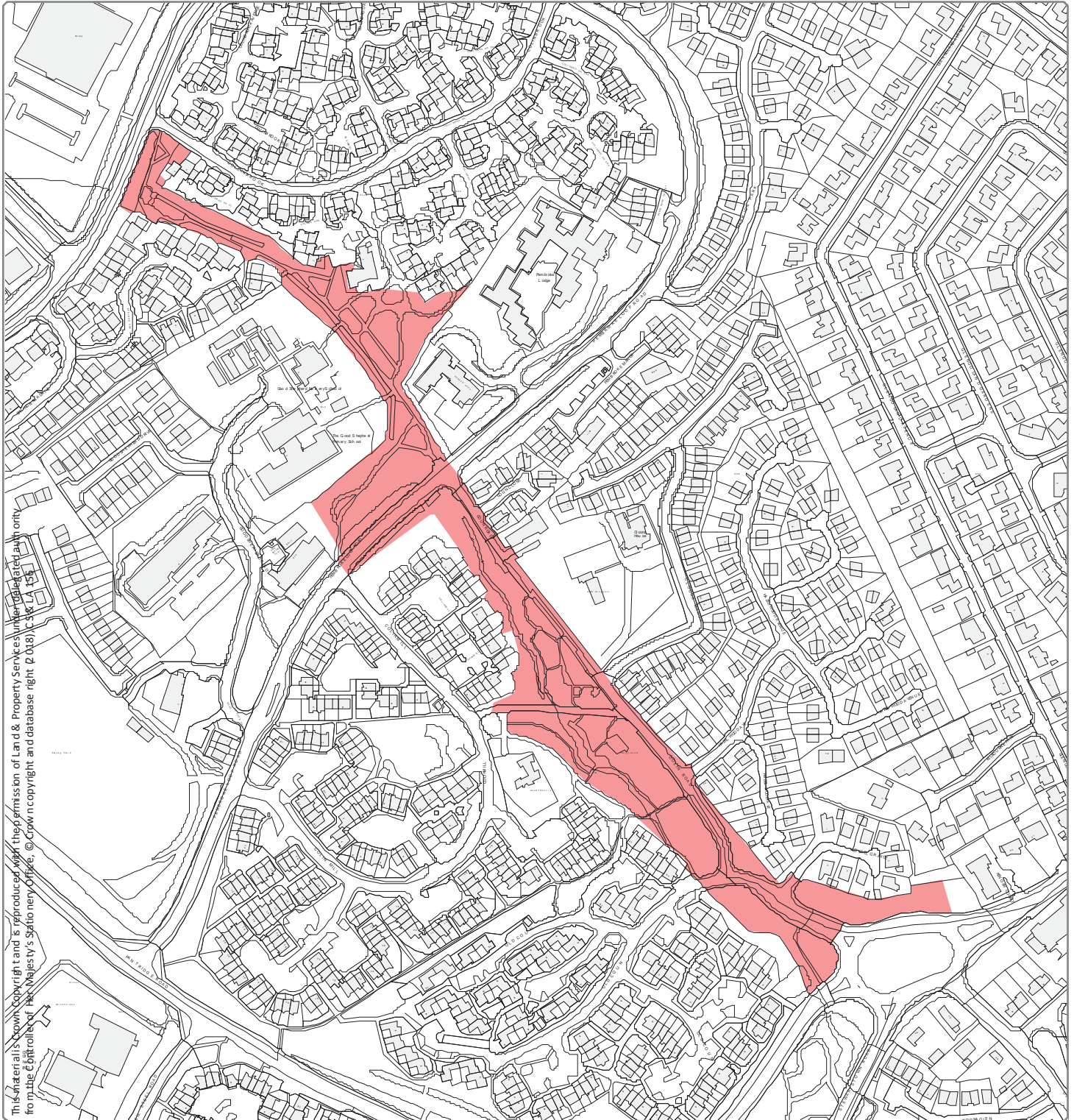
This material is Crown Copyright and is reproduced with the permission of Land & Property Services, Belfast City Council, a delegated authority from the Controller of Her Majesty's Stationery Office. © Crown copyright and database right. Ordnance Survey 2015. LA 156

Designation Ref: ML13
Location: BOGSTOWN GLEN

Source: Draft Belfast Metropolitan Area Plan 2015 in its most advanced stage prior to formal adoption
Note: Only the above Designation Ref is shown on this map

Scale 1:5,500

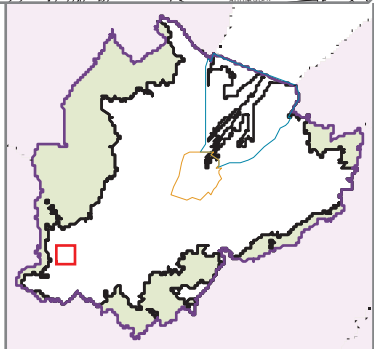





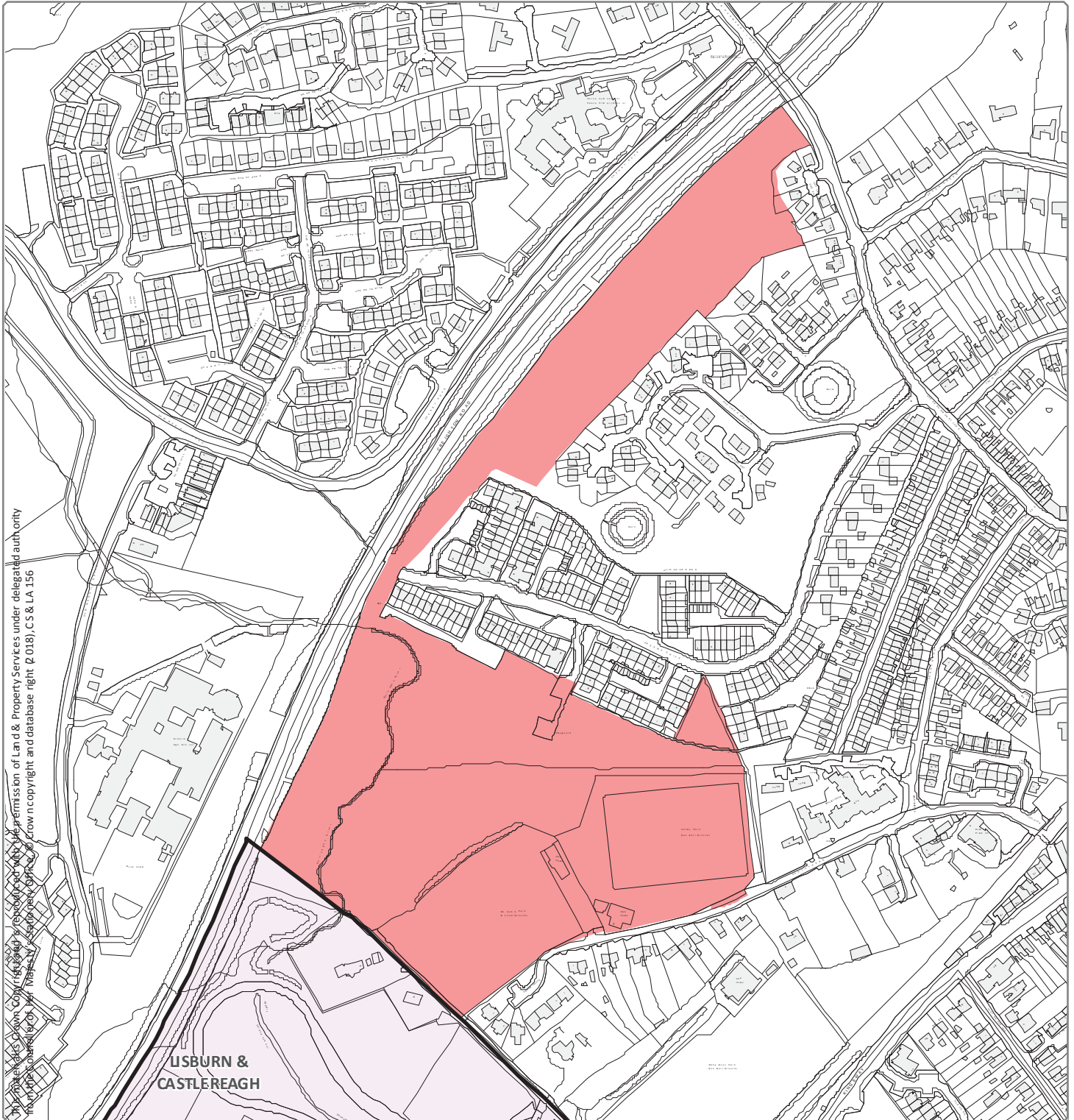
This material is Crown Copyright and is reproduced with the permission of Land & Property Services under delegated authority from the Controller of Her Majesty's Stationery Office. © Crown copyright and database right. P.0181. C. Str. LA. 156

Designation Ref: ML14
Location: COLIN ROAD

Source: Draft Belfast Metropolitan Area Plan 2015 in its most advanced stage prior to formal adoption
 Note: Only the above Designation Ref is shown on this map



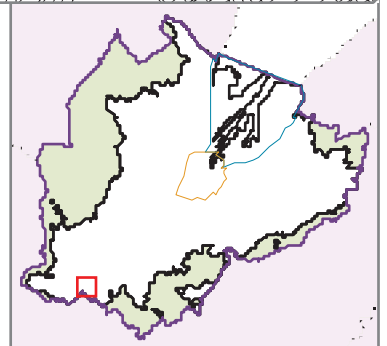
Scale 1:4,000 



Designation Ref: ML15
Location: DERRYAGHY RIVER

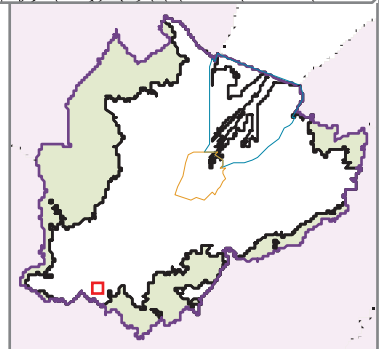
Source: Draft Belfast Metropolitan Area Plan 2015 in its most advanced stage prior to formal adoption
 Note: Only the above Designation Ref is shown on this map

Scale 1:4,500





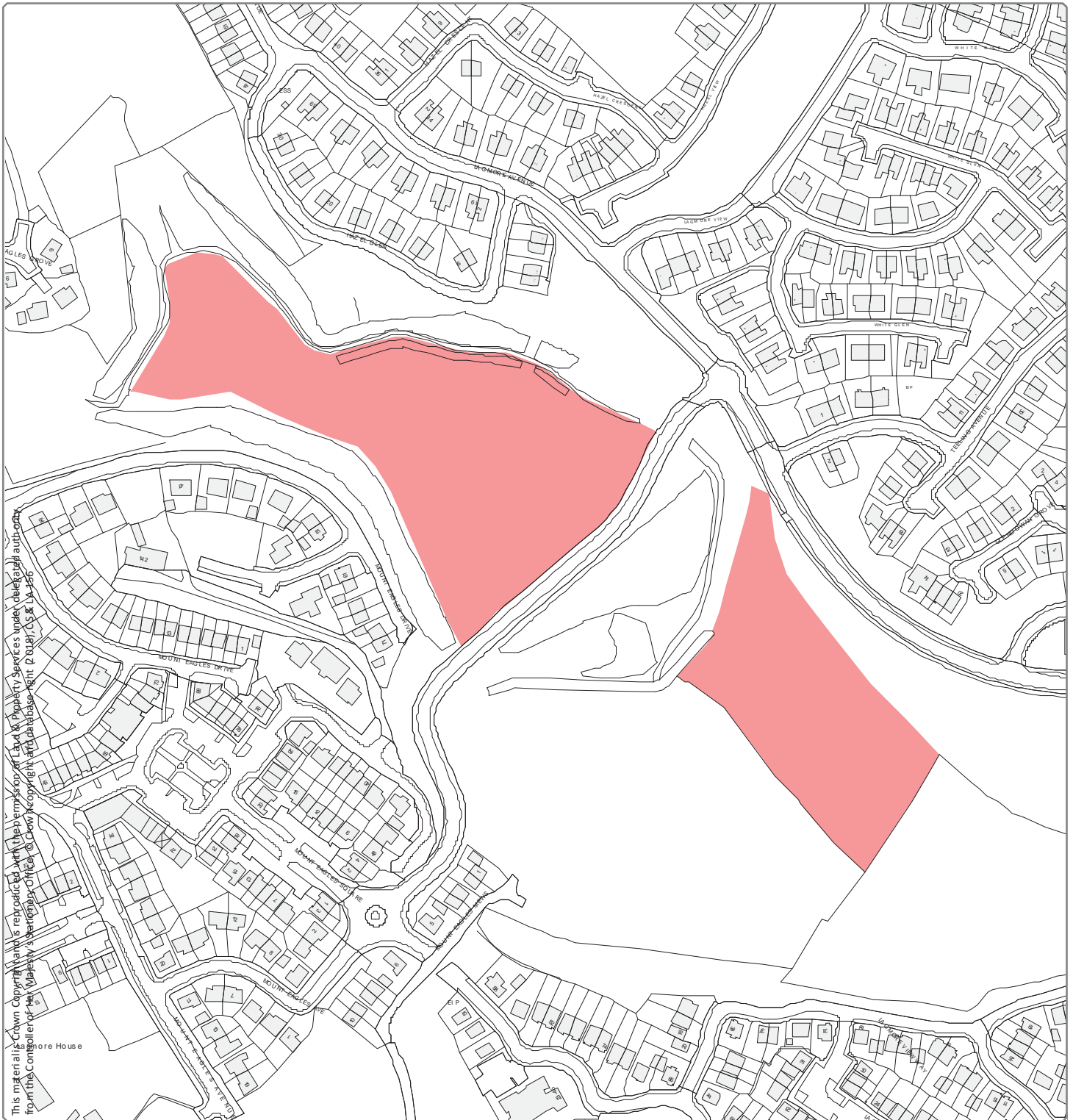
Designation Ref: ML16
Location: GLENBURN



Source: Draft Belfast Metropolitan Area Plan 2015 in its most advanced stage prior to formal adoption
 Note: Only the above Designation Ref is shown on this map

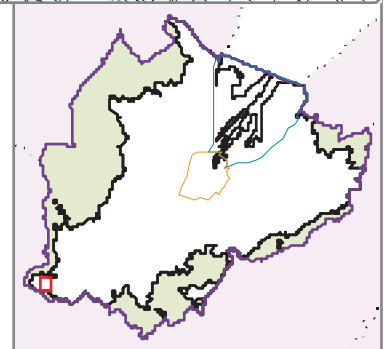
Scale 1:2,500





This material is Crown Copyright and is reproduced with the permission of Land & Property Services under delegated authority from the Controller of Her Majesty's Stationery Office. All copyright in this database vests in P. O. 187, CS & LA 356

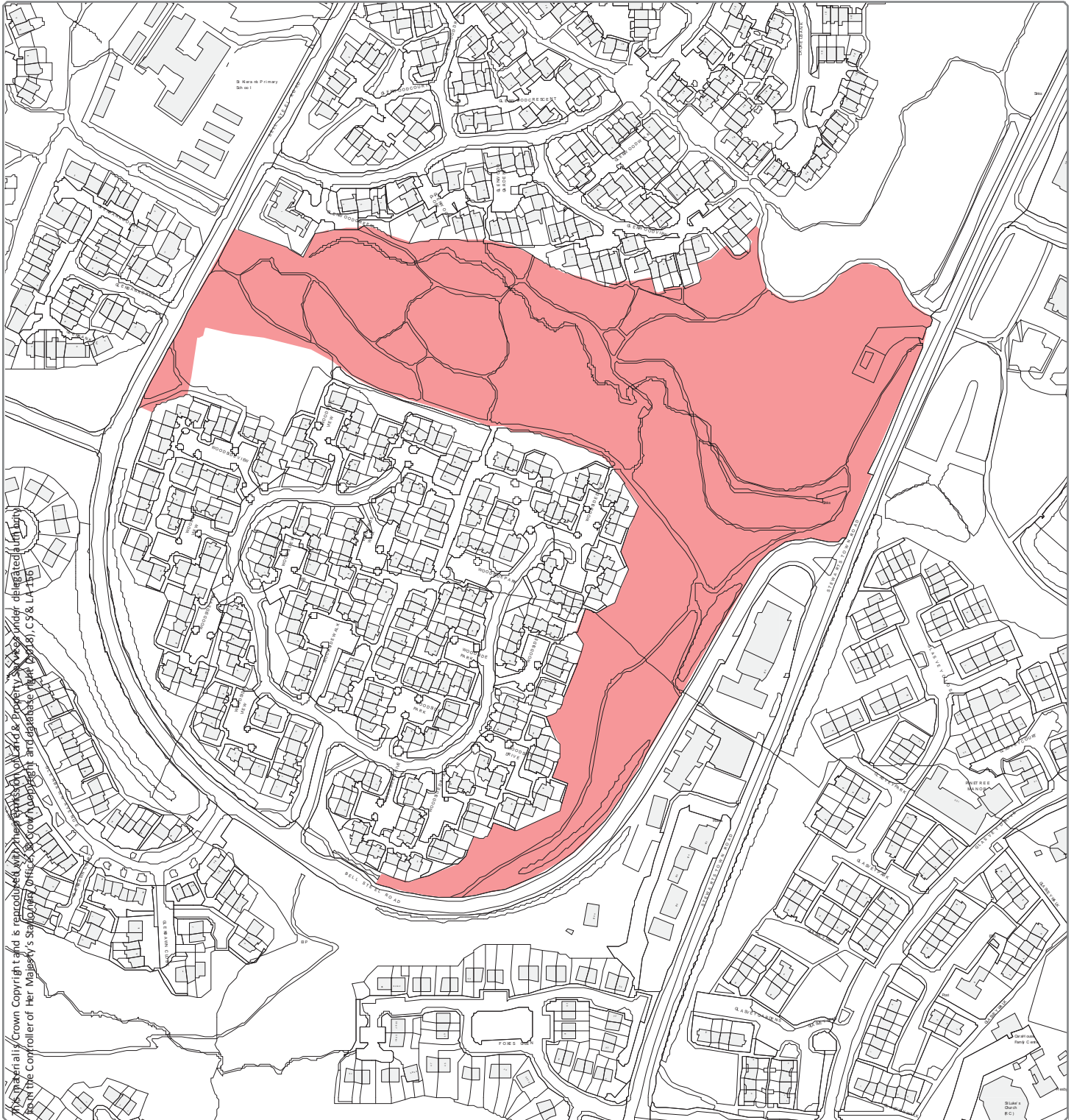
Designation Ref: ML17
Location: LAGMORE



Source: Draft Belfast Metropolitan Area Plan 2015 in its most advanced stage prior to formal adoption
Note: Only the above Designation Ref is shown on this map

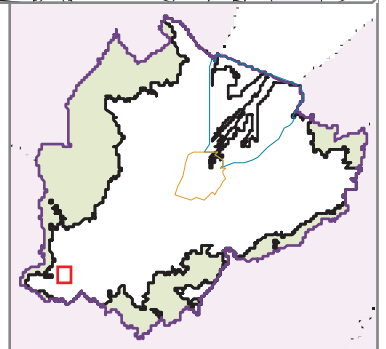
Scale 1:3,000





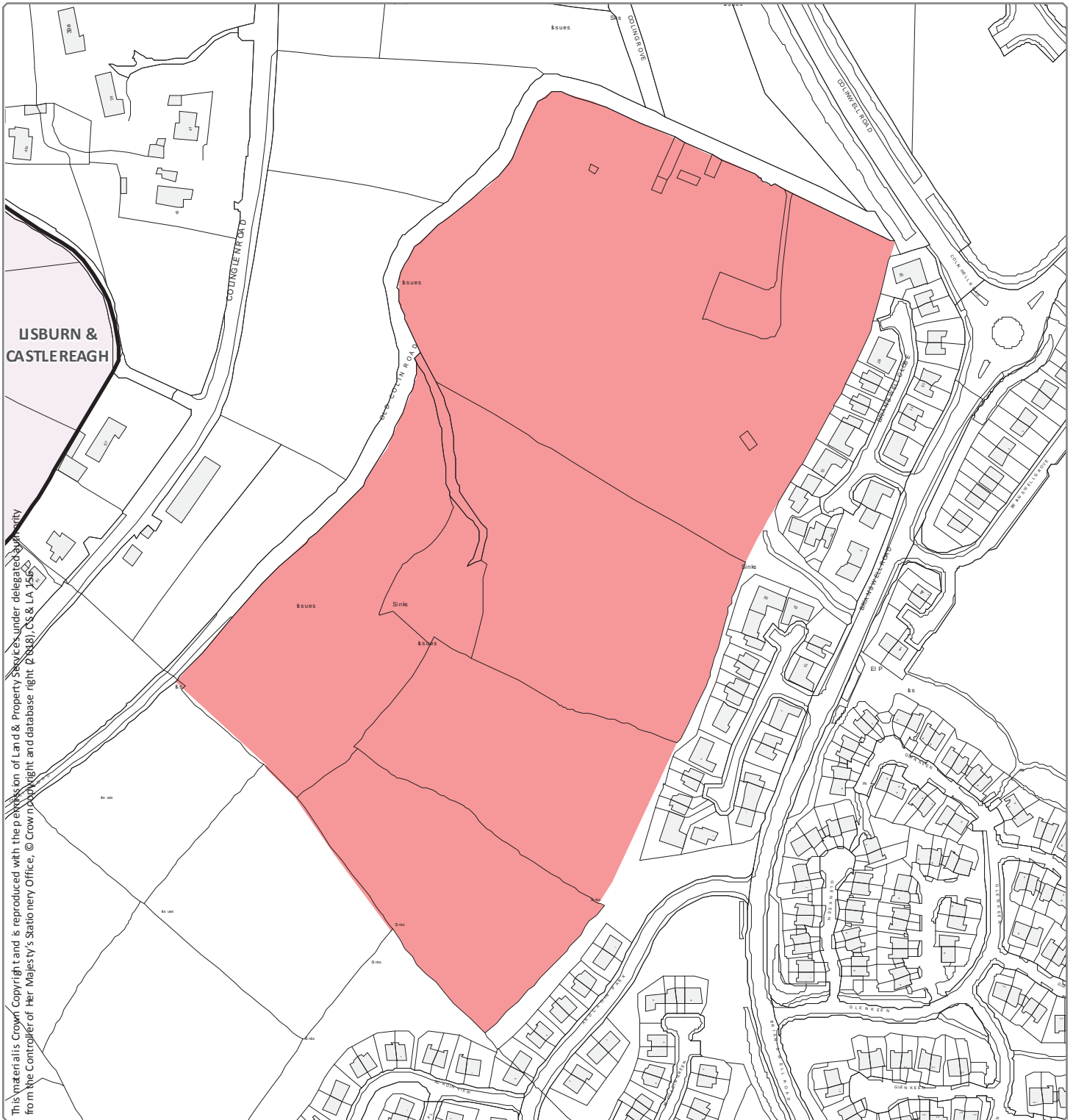
Designation Ref: ML18
Location: LAUREL GLEN

Source: Draft Belfast Metropolitan Area Plan 2015 in its most advanced stage prior to formal adoption
 Note: Only the above Designation Ref is shown on this map



Scale 1:3,500





This material is Crown Copyright and is reproduced with the permission of Land & Property Services under delegated authority from the Controller of Her Majesty's Stationery Office. © Crown copyright and database right (2018), CS & LA 1566

Designation Ref: ML19
Location: OLD COLIN WOOD

Source: Draft Belfast Metropolitan Area Plan 2015 in its most advanced stage prior to formal adoption
Note: Only the above Designation Ref is shown on this map

Scale 1:3,000

